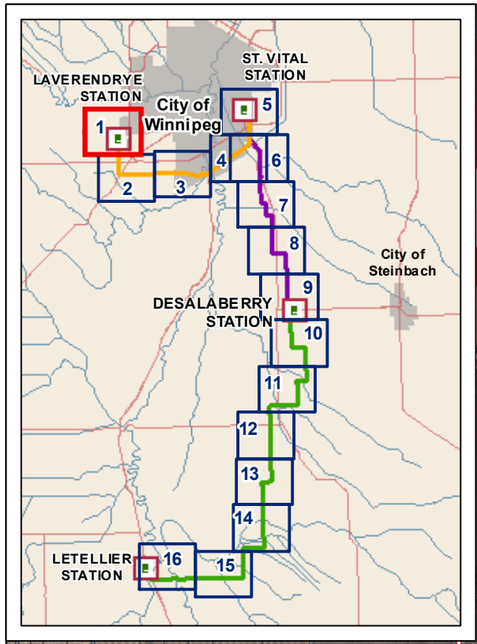

St. Vital Transmission Complex

Project Infrastructure

- Electrical Station
- Final Preferred Route (Y36V)
- Final Preferred Route (V78G)
- Final Preferred Route (G79L)

Infrastructure

- Transmission Line

Landbase

- Community
- Trans Canada
- Provincial Highway
- Provincial Road
- Railway
- Land Parcel
- Rural Municipality
- First Nation
- Provincial Park
- Wildlife Management Area
- Watercourse
- Waterbody

Entire map area falls within Metis Natural Resource Harvesting Zone

Coordinate System: UTM Zone 14N NAD83
Data Source: MBHydro, ProvMB, NRCAN
Date Created: August 27, 2021

N

0 0.5 1 Kilometres
0 0.5 1 Miles 1:30,000

St. Vital Transmission Complex

30k Map Folio

Available in accessible formats upon request.

Map 1

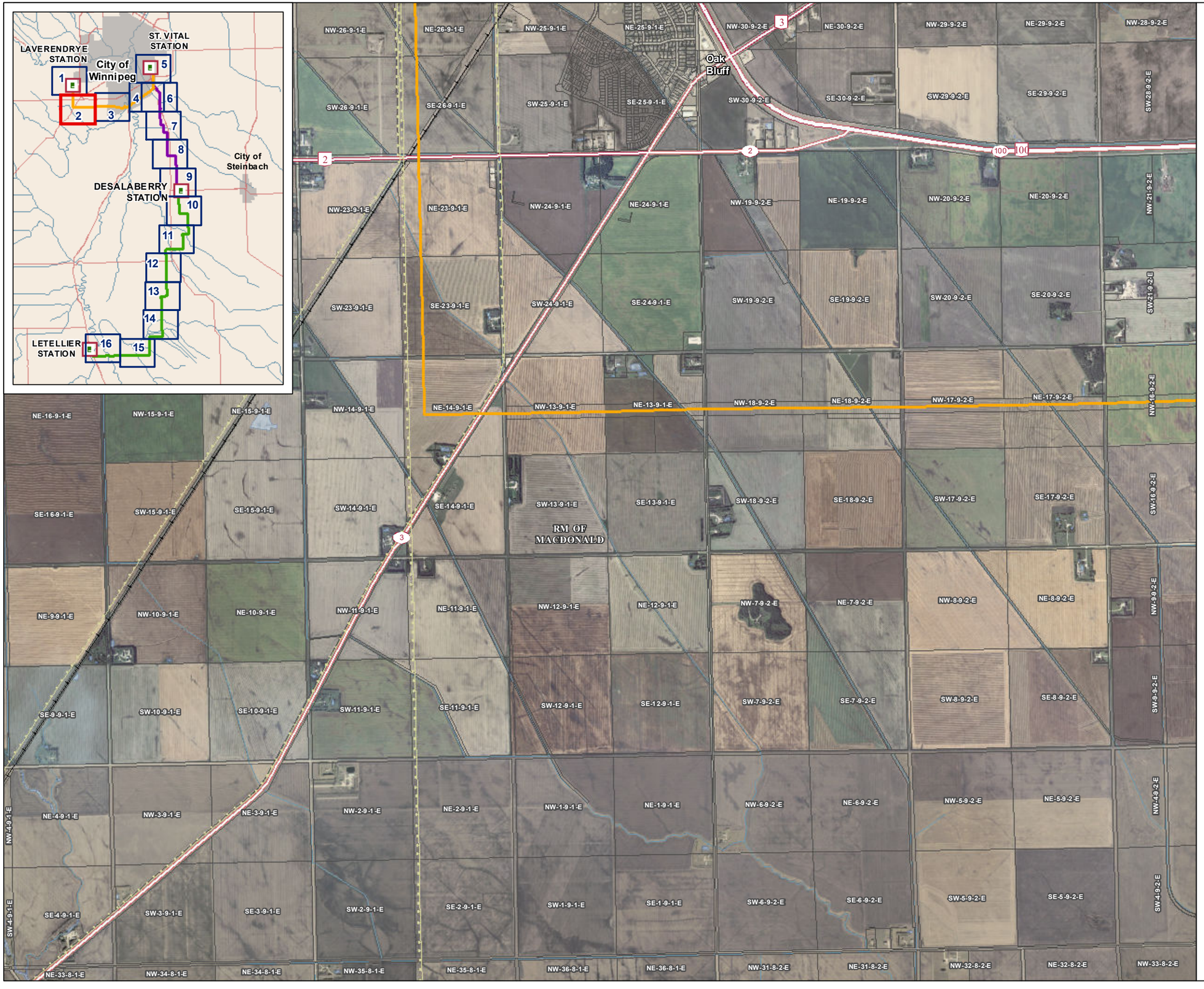

Manitoba Hydro

St. Vital Transmission Complex

Project Infrastructure

- Electrical Station
- Final Preferred Route (Y36V)
- Final Preferred Route (V78G)
- Final Preferred Route (G79L)

Infrastructure

- Transmission Line

Landbase

- Community
- Trans Canada
- Provincial Highway
- Provincial Road
- Railway
- Land Parcel
- Rural Municipality
- First Nation
- Provincial Park
- Wildlife Management Area
- Watercourse
- Waterbody

Entire map area falls within Metis Natural Resource Harvesting Zone

Coordinate System: UTM Zone 14N NAD83
Data Source: MBHydro, ProvMB, NRCAN
Date Created: August 27, 2021

N

0 0.5 1 Kilometres
0 0.5 1 Miles 1:30,000

St. Vital Transmission Complex

30k Map Folio

Available in accessible formats upon request.

Map 2

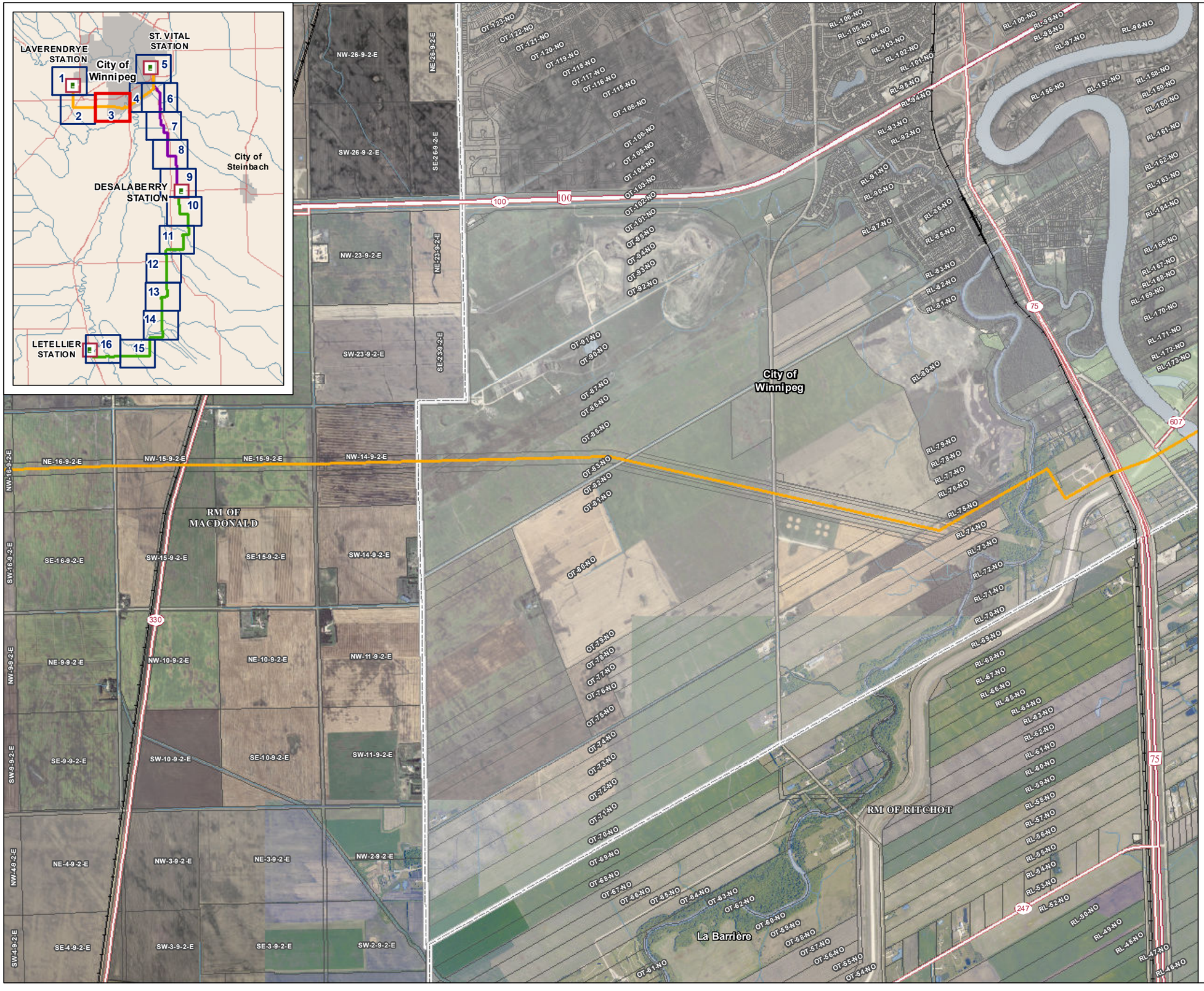

Manitoba Hydro

St. Vital Transmission Complex

Project Infrastructure

- Electrical Station
- Final Preferred Route (Y36V)
- Final Preferred Route (V78G)
- Final Preferred Route (G79L)

Infrastructure

- Transmission Line

Landbase

- Community
- Trans Canada
- Provincial Highway
- Provincial Road
- Railway
- Land Parcel
- Rural Municipality
- First Nation
- Provincial Park
- Wildlife Management Area
- Watercourse
- Waterbody

Entire map area falls within Metis Natural Resource Harvesting Zone

Coordinate System: UTM Zone 14N NAD83
Data Source: MBHydro, ProvMB, NRCAN
Date Created: August 27, 2021

N

0 0.5 1 Kilometres
0 0.5 1 Miles 1:30,000

St. Vital Transmission Complex

30k Map Folio

Available in accessible formats upon request.

Map 3

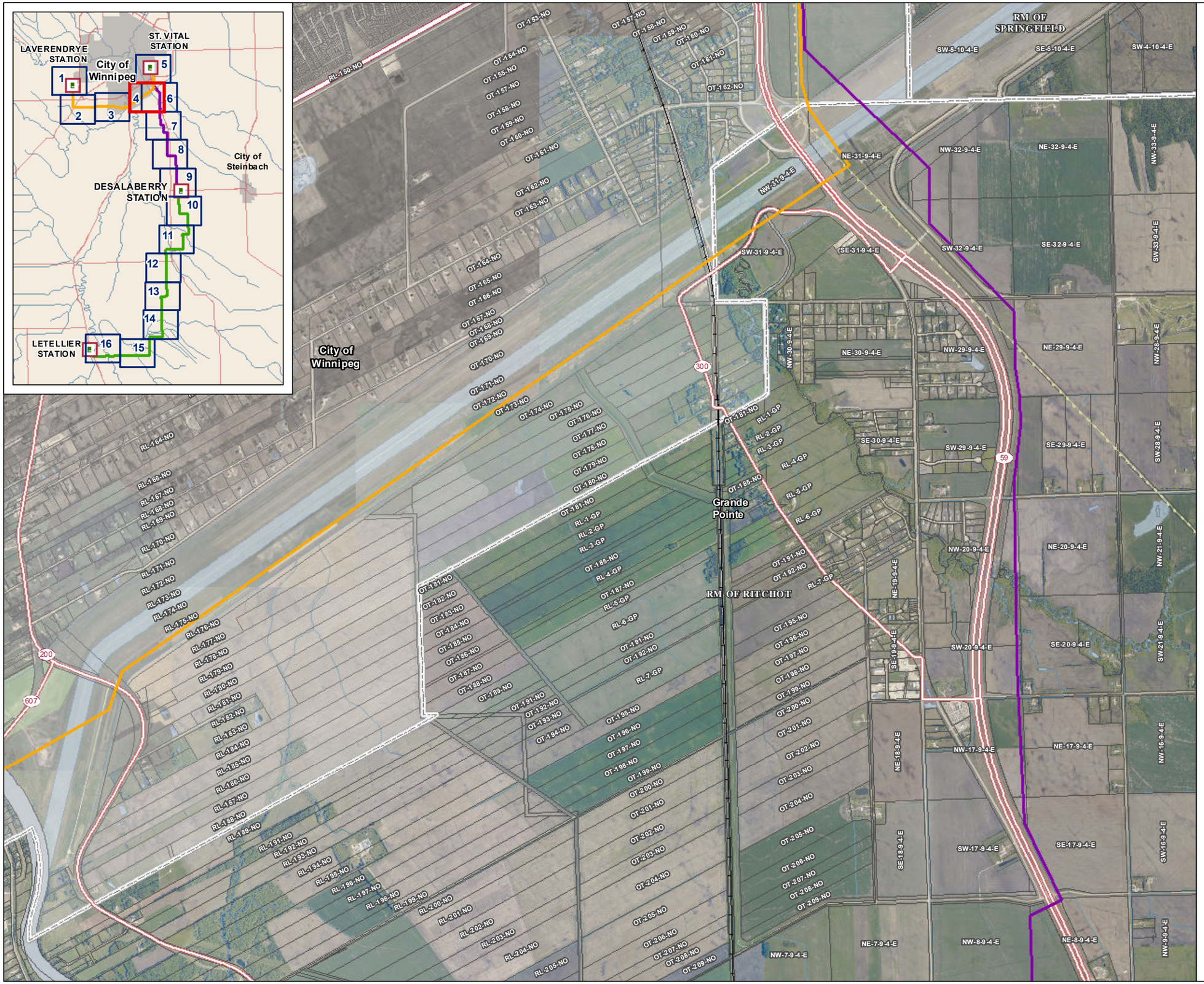

Manitoba Hydro

St. Vital Transmission Complex

Project Infrastructure

- Electrical Station
- Final Preferred Route (Y36V)
- Final Preferred Route (V78G)
- Final Preferred Route (G79L)

Infrastructure

- Transmission Line

Landbase

- Community
- Trans Canada
- Provincial Highway
- Provincial Road
- Railway
- Land Parcel
- Rural Municipality
- First Nation
- Provincial Park
- Wildlife Management Area
- Watercourse
- Waterbody

Entire map area falls within Metis Natural Resource Harvesting Zone

Coordinate System: UTM Zone 14N NAD83
Data Source: MBHydro, ProvMB, NRCAN
Date Created: August 27, 2021

N

0 0.5 1 Kilometres
0 0.5 1 Miles 1:30,000

St. Vital Transmission Complex

30k Map Folio

Available in accessible formats upon request.

Map 4

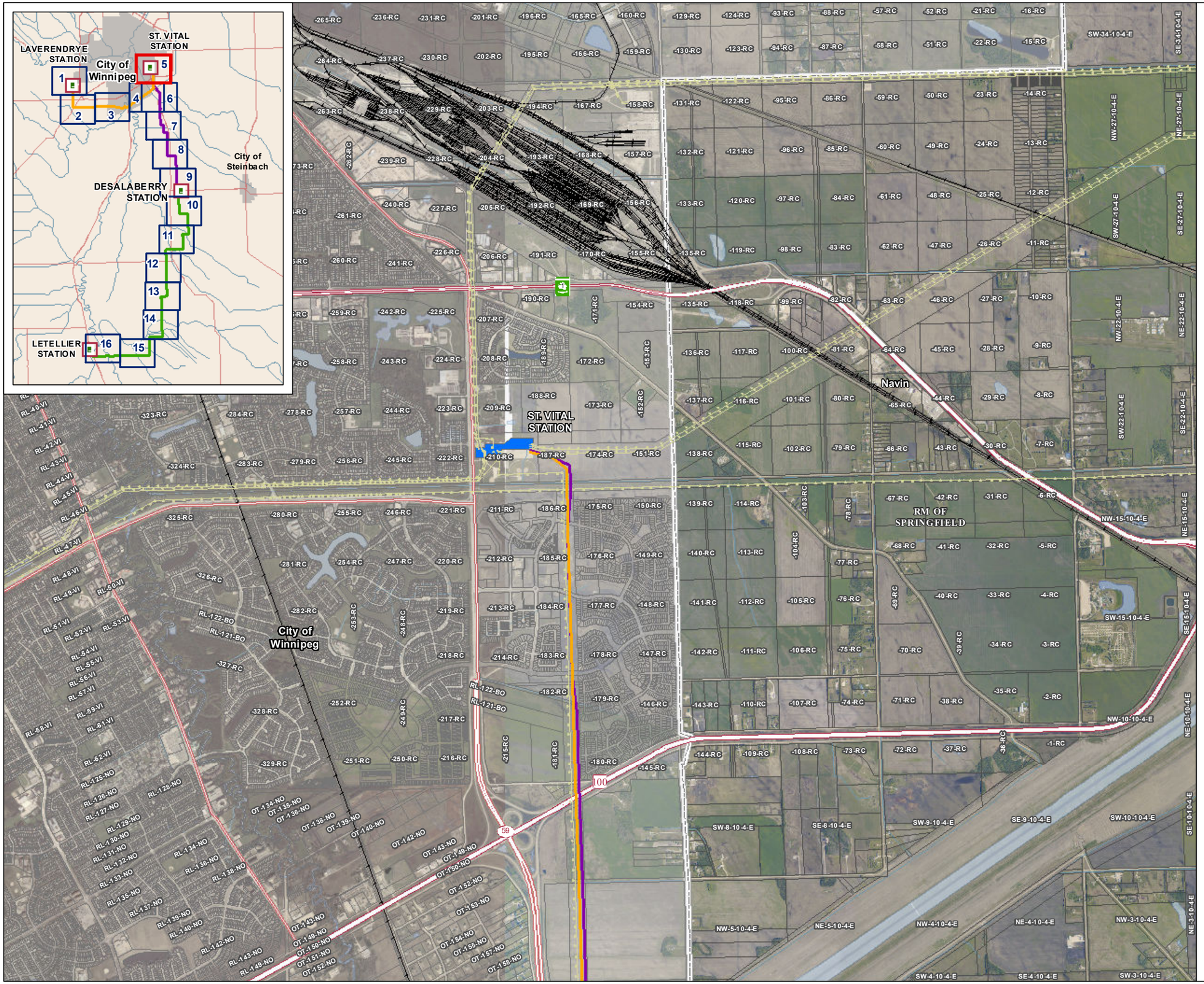

Manitoba Hydro

St. Vital Transmission Complex

Project Infrastructure

- Electrical Station
- Final Preferred Route (Y36V)
- Final Preferred Route (V78G)
- Final Preferred Route (G79L)

Infrastructure

- Transmission Line

Landbase

- Community
- Trans Canada
- Provincial Highway
- Provincial Road
- Railway
- Land Parcel
- Rural Municipality
- First Nation
- Provincial Park
- Wildlife Management Area
- Watercourse
- Waterbody

Entire map area falls within Metis Natural Resource Harvesting Zone

Coordinate System: UTM Zone 14N NAD83
Data Source: MBHydro, ProvMB, NRCAN
Date Created: August 27, 2021

N

0 0.5 1 Kilometres
0 0.5 1 Miles 1:30,000

St. Vital Transmission Complex

30k Map Folio

Available in accessible formats upon request.

Map 5

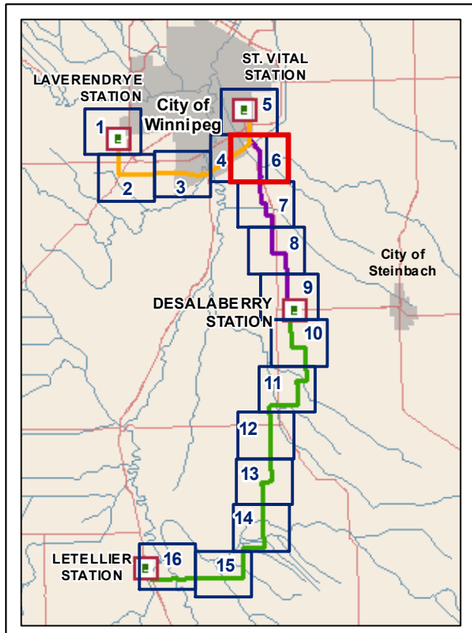

St. Vital Transmission Complex

Project Infrastructure

- Electrical Station
- Final Preferred Route (Y36V)
- Final Preferred Route (V78G)
- Final Preferred Route (G79L)

Infrastructure

- Transmission Line

Landbase

- Community
- Trans Canada
- Provincial Highway
- Provincial Road
- Railway
- Land Parcel
- Rural Municipality
- First Nation
- Provincial Park
- Wildlife Management Area
- Watercourse
- Waterbody

Entire map area falls within Metis Natural Resource Harvesting Zone

Coordinate System: UTM Zone 14N NAD83
Data Source: MBHydro, ProvMB, NRCAN
Date Created: August 27, 2021

N

0 0.5 1 Kilometres
0 0.5 1 Miles 1:30,000

St. Vital Transmission Complex

30k Map Folio

Available in accessible formats upon request.

Map 6

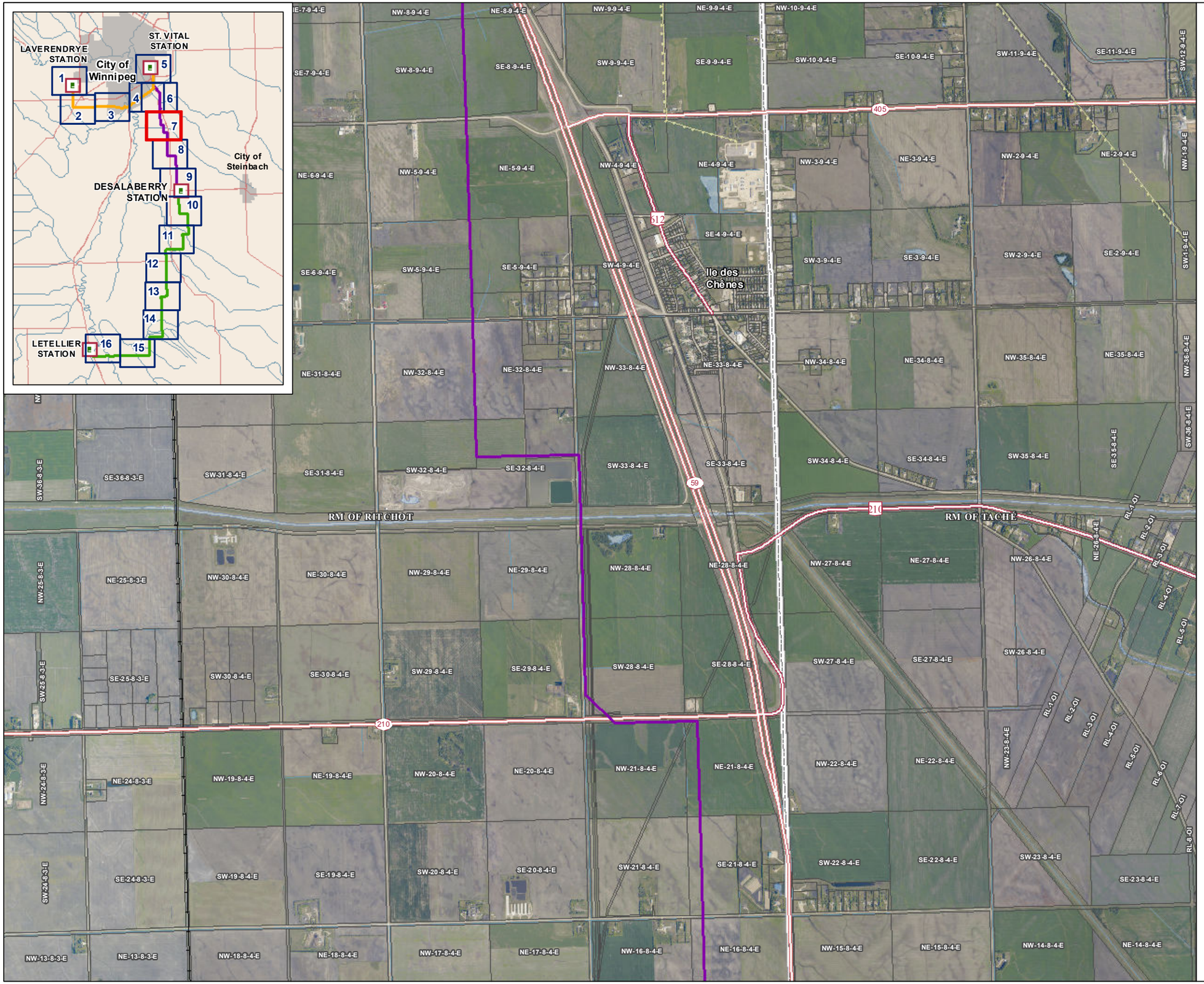

Manitoba Hydro

St. Vital Transmission Complex

Project Infrastructure

- Electrical Station
- Final Preferred Route (Y36V)
- Final Preferred Route (V78G)
- Final Preferred Route (G79L)

Infrastructure

- Transmission Line

Landbase

- Community
- Trans Canada
- Provincial Highway
- Provincial Road
- Railway
- Land Parcel
- Rural Municipality
- First Nation
- Provincial Park
- Wildlife Management Area
- Watercourse
- Waterbody

Entire map area falls within Metis Natural Resource Harvesting Zone

Coordinate System: UTM Zone 14N NAD83
Data Source: MBHydro, ProvMB, NRCAN
Date Created: August 27, 2021

N

0 0.5 1 Kilometres
0 0.5 1 Miles 1:30,000

St. Vital Transmission Complex

30k Map Folio

Available in accessible formats upon request.

Map 7

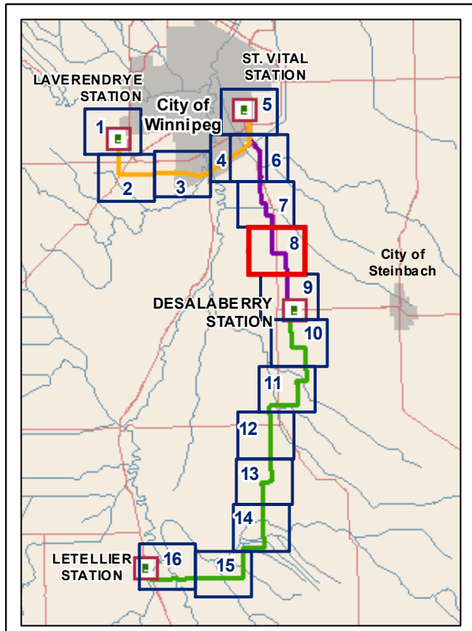

St. Vital Transmission Complex

Project Infrastructure

- Electrical Station
- Final Preferred Route (Y36V)
- Final Preferred Route (V78G)
- Final Preferred Route (G79L)

Infrastructure

- Transmission Line

Landbase

- Community
- Trans Canada
- Provincial Highway
- Provincial Road
- Railway
- Land Parcel
- Rural Municipality
- First Nation
- Provincial Park
- Wildlife Management Area
- Watercourse
- Waterbody

Entire map area falls within Metis Natural Resource Harvesting Zone

Coordinate System: UTM Zone 14N NAD83
Data Source: MBHydro, ProvMB, NRCAN
Date Created: August 27, 2021

N

0 0.5 1 Kilometres
0 0.5 1 Miles 1:30,000

St. Vital Transmission Complex

30k Map Folio

Available in accessible formats upon request.

Map 8

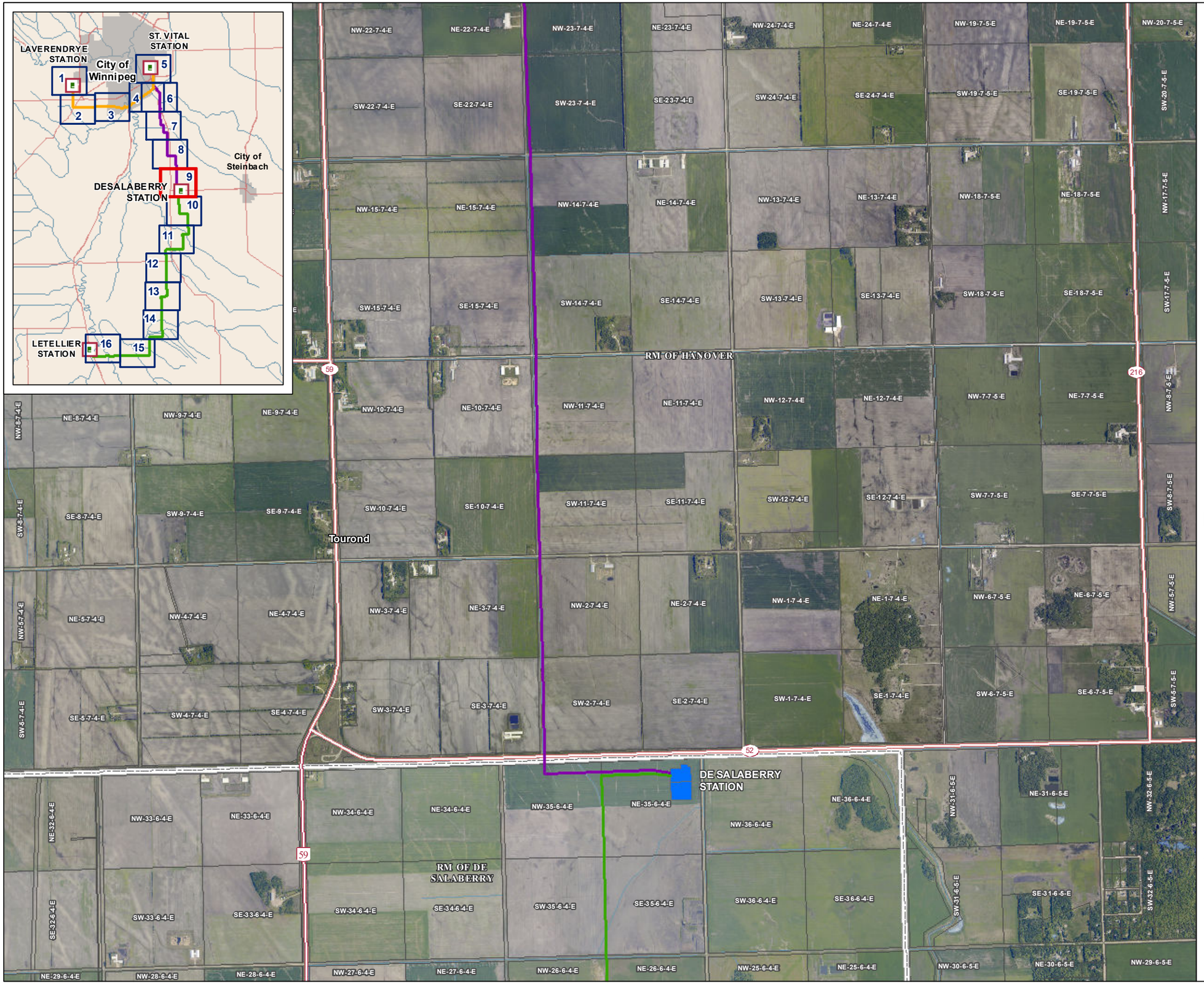

Manitoba Hydro

St. Vital Transmission Complex

Project Infrastructure

- Electrical Station
- Final Preferred Route (Y36V)
- Final Preferred Route (V78G)
- Final Preferred Route (G79L)

Infrastructure

- Transmission Line

Landbase

- Community
- Trans Canada
- Provincial Highway
- Provincial Road
- Railway
- Land Parcel
- Rural Municipality
- First Nation
- Provincial Park
- Wildlife Management Area
- Watercourse
- Waterbody

Entire map area falls within Metis Natural Resource Harvesting Zone

Coordinate System: UTM Zone 14N NAD83
Data Source: MBHydro, ProvMB, NRCAN
Date Created: August 27, 2021

N

0 0.5 1 Kilometres
0 0.5 1 Miles 1:30,000

St. Vital Transmission Complex

30k Map Folio

Available in accessible formats upon request.

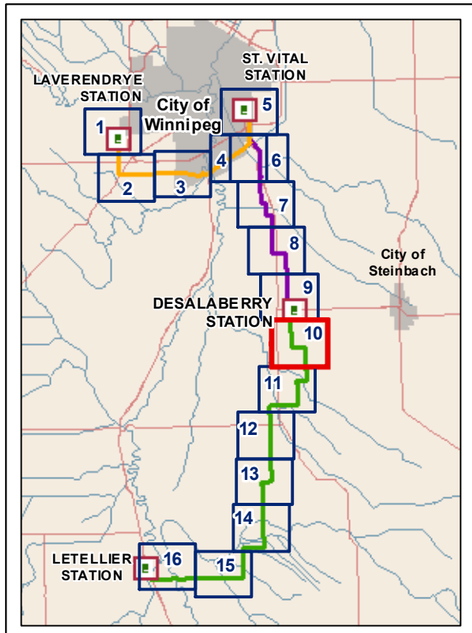

St. Vital Transmission Complex

Project Infrastructure

- Electrical Station
- Final Preferred Route (Y36V)
- Final Preferred Route (V78G)
- Final Preferred Route (G79L)

Infrastructure

- Transmission Line

Landbase

- Community
- Trans Canada
- Provincial Highway
- Provincial Road
- Railway
- Land Parcel
- Rural Municipality
- First Nation
- Provincial Park
- Wildlife Management Area
- Watercourse
- Waterbody

Entire map area falls within Metis Natural Resource Harvesting Zone

Coordinate System: UTM Zone 14N NAD83
Data Source: MBHydro, ProvMB, NRCAN
Date Created: August 27, 2021

N

0 0.5 1 Kilometres
0 0.5 1 Miles 1:30,000

St. Vital Transmission Complex

30k Map Folio

Available in accessible formats upon request.

Map 10

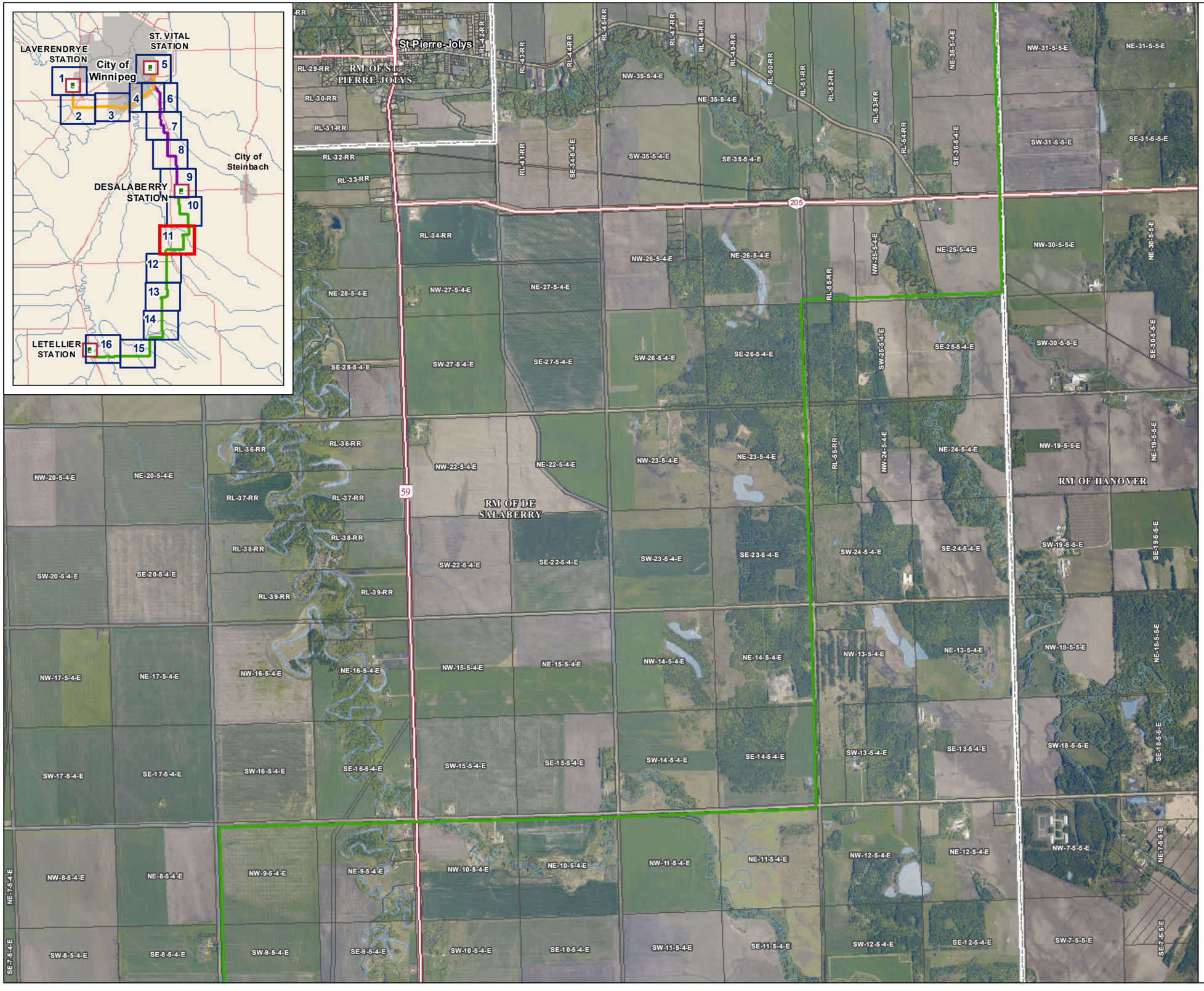

Manitoba Hydro

St. Vital Transmission Complex

Project Infrastructure

- Electrical Station
- Final Preferred Route (Y36V)
- Final Preferred Route (V78G)
- Final Preferred Route (G79L)

Infrastructure

- Transmission Line

Landbase

- Community
- Trans Canada
- Provincial Highway
- Provincial Road
- Railway
- Land Parcel
- Rural Municipality
- First Nation
- Provincial Park
- Wildlife Management Area
- Watercourse
- Waterbody

Entire map area falls within Metis Natural Resource Harvesting Zone

Coordinate System: UTM Zone 14N NAD83
Data Source: MBHydro, ProvMB, NRCAN
Date Created: August 27, 2021

N

0 0.5 1 Kilometres
0 0.5 1 Miles 1:30,000

St. Vital Transmission Complex

30k Map Folio

Available in accessible formats upon request.

Map 11

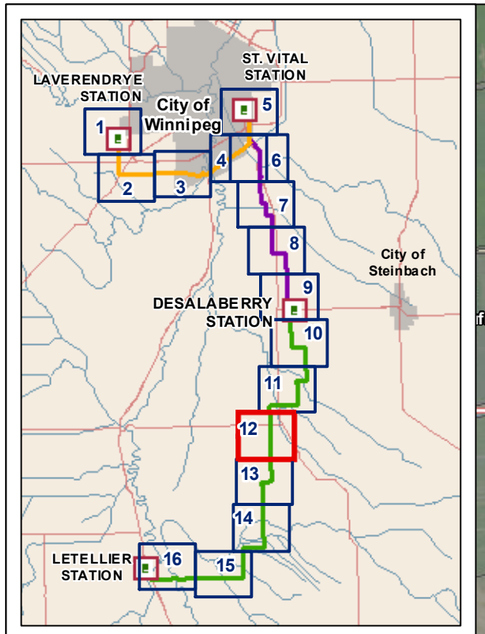

St. Vital Transmission Complex

Project Infrastructure

- Electrical Station
- Final Preferred Route (Y36V)
- Final Preferred Route (V78G)
- Final Preferred Route (G79L)

Infrastructure

- Transmission Line

Landbase

- Community
- Trans Canada
- Provincial Highway
- Provincial Road
- Railway
- Land Parcel
- Rural Municipality
- First Nation
- Provincial Park
- Wildlife Management Area
- Watercourse
- Waterbody

Entire map area falls within Metis Natural Resource Harvesting Zone

Coordinate System: UTM Zone 14N NAD83
Data Source: MBHydro, ProvMB, NRCAN
Date Created: August 27, 2021

N

0 0.5 1 Kilometres
0 0.5 1 Miles 1:30,000

St. Vital Transmission Complex

30k Map Folio

Available in accessible formats upon request.

Map 12

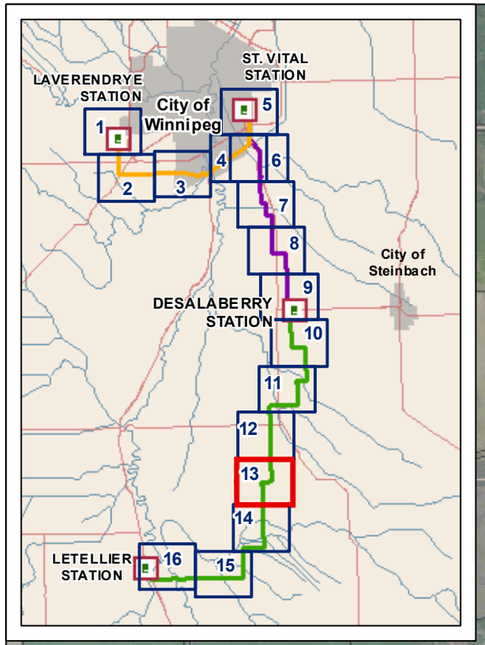

Manitoba Hydro

St. Vital Transmission Complex

Project Infrastructure

- Electrical Station
- Final Preferred Route (Y36V)
- Final Preferred Route (V78G)
- Final Preferred Route (G79L)

Infrastructure

- Transmission Line

Landbase

- Community
- Trans Canada
- Provincial Highway
- Provincial Road
- Railway
- Land Parcel
- Rural Municipality
- First Nation
- Provincial Park
- Wildlife Management Area
- Watercourse
- Waterbody

Entire map area falls within Metis Natural Resource Harvesting Zone

Coordinate System: UTM Zone 14N NAD83
Data Source: MBHydro, ProvMB, NRCAN
Date Created: August 27, 2021

N

0 0.5 1 Kilometres
0 0.5 1 Miles 1:30,000

St. Vital Transmission Complex

30k Map Folio

Available in accessible formats upon request.

Map 13

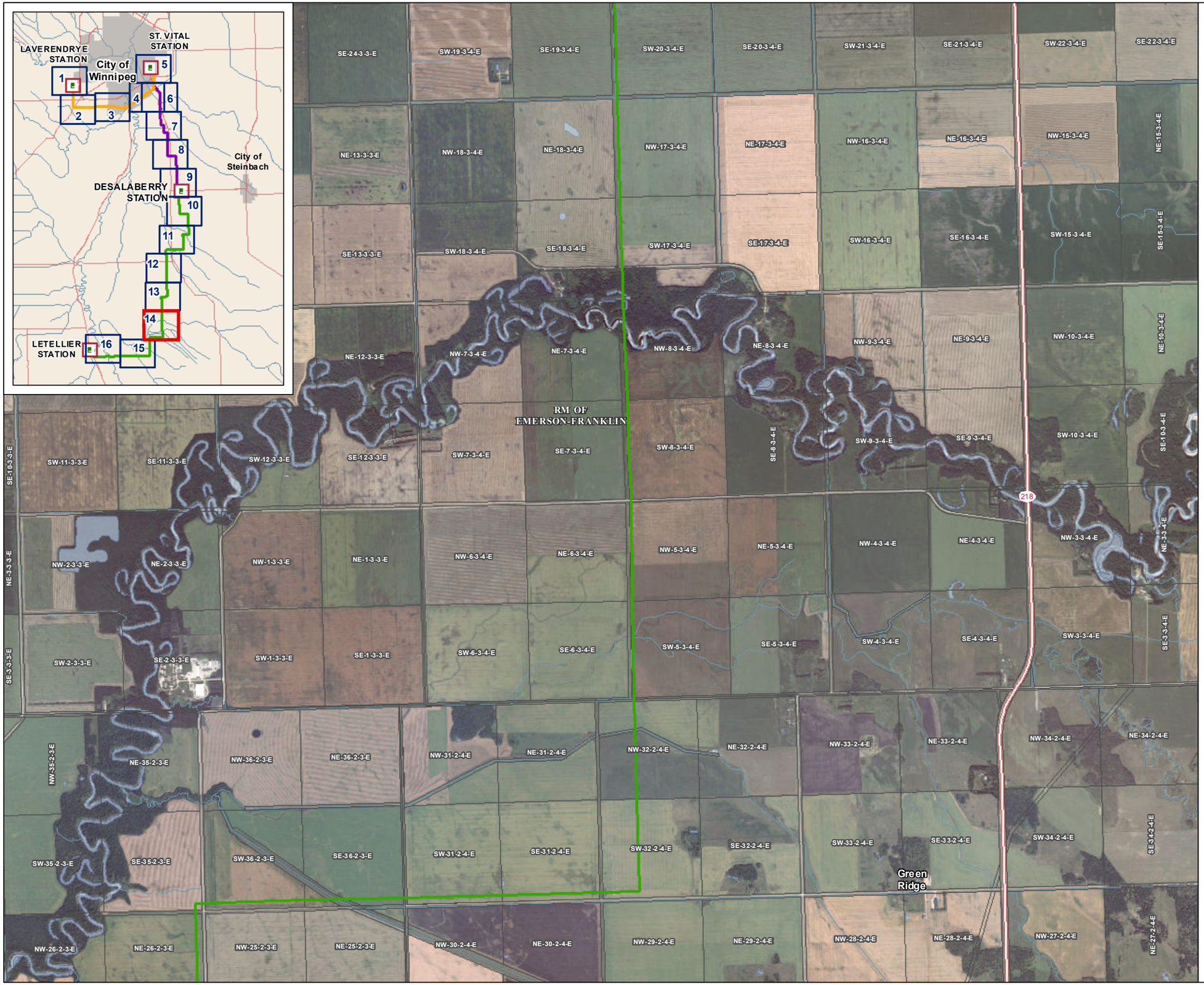

Manitoba Hydro

St. Vital Transmission Complex

Project Infrastructure

- Electrical Station
- Final Preferred Route (Y36V)
- Final Preferred Route (V78G)
- Final Preferred Route (G79L)

Infrastructure

- Transmission Line

Landbase

- Community
- Trans Canada
- Provincial Highway
- Provincial Road
- Railway
- Land Parcel
- Rural Municipality
- First Nation
- Provincial Park
- Wildlife Management Area
- Watercourse
- Waterbody

Entire map area falls within Metis Natural Resource Harvesting Zone

Coordinate System: UTM Zone 14N NAD83
Data Source: MBHydro, ProvMB, NRCAN
Date Created: August 27, 2021

N

0 0.5 1 Kilometres
0 0.5 1 Miles 1:30,000

St. Vital Transmission Complex

30k Map Folio

Available in accessible formats upon request.

Map 14

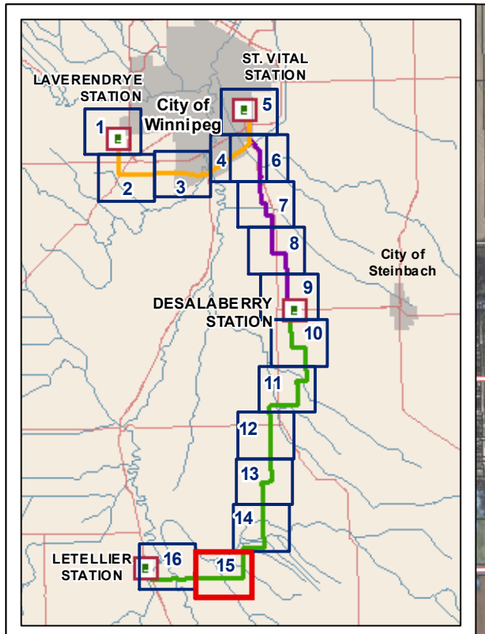

Dominion City

RM OF EMERSON-FRANKLIN

201

200

St. Vital Transmission Complex

Project Infrastructure

- Electrical Station
- Final Preferred Route (Y36V)
- Final Preferred Route (V78G)
- Final Preferred Route (G79L)

Infrastructure

- Transmission Line

Landbase

- Community
- Trans Canada
- Provincial Highway
- Provincial Road
- Railway
- Land Parcel
- Rural Municipality
- First Nation
- Provincial Park
- Wildlife Management Area
- Watercourse
- Waterbody

Entire map area falls within Metis Natural Resource Harvesting Zone

Coordinate System: UTM Zone 14N NAD83
Data Source: MBHydro, ProvMB, NRCAN
Date Created: August 27, 2021

N

0 0.5 1 Kilometres
0 0.5 1 Miles

1:30,000

St. Vital Transmission Complex

30k Map Folio

Available in accessible formats upon request.

Map 15

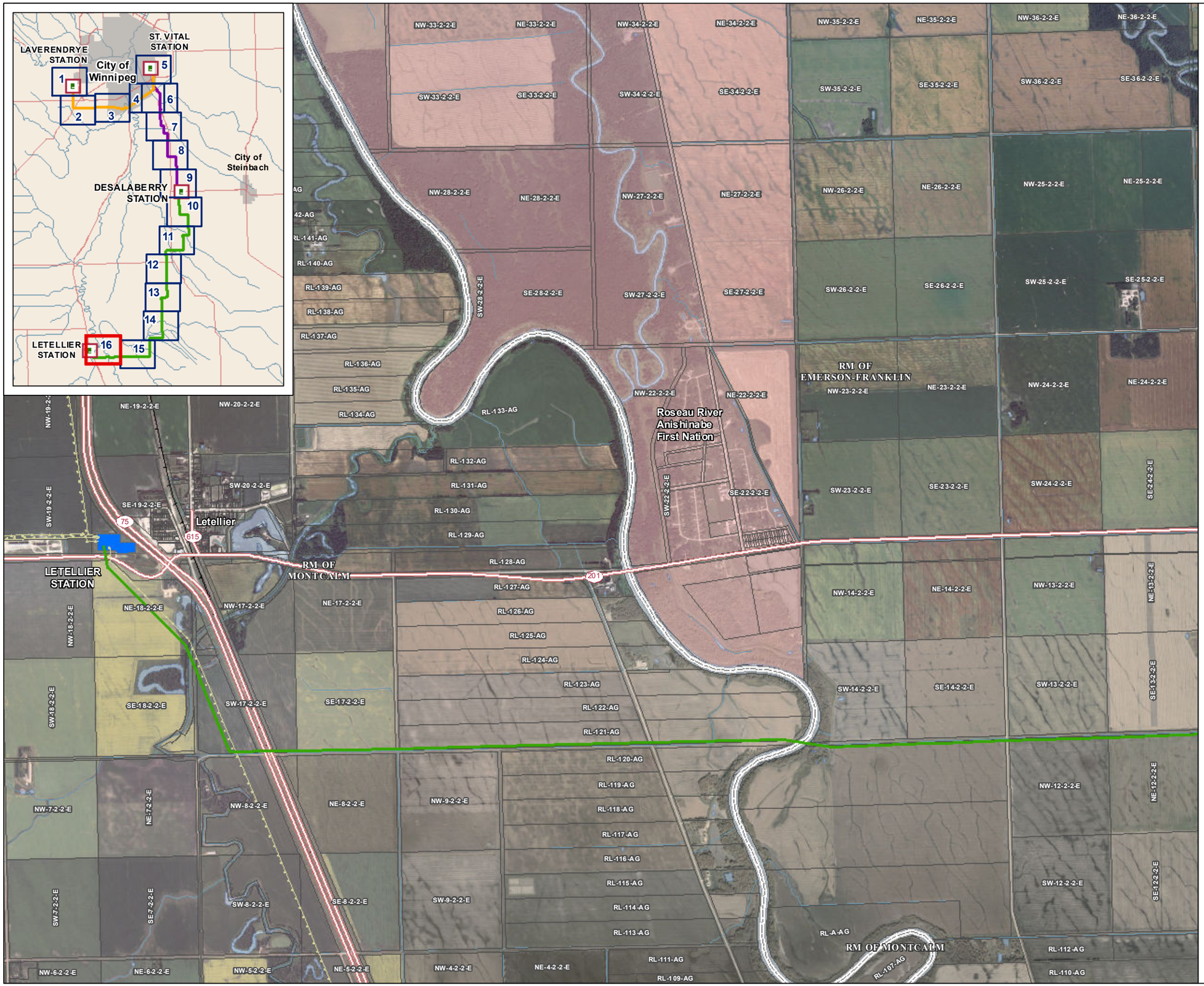

Manitoba Hydro

St. Vital Transmission Complex

Project Infrastructure

- Electrical Station
- Final Preferred Route (Y36V)
- Final Preferred Route (V78G)
- Final Preferred Route (G79L)

Infrastructure

- Transmission Line

Landbase

- Community
- Trans Canada
- Provincial Highway
- Provincial Road
- Railway
- Land Parcel
- Rural Municipality
- First Nation
- Provincial Park
- Wildlife Management Area
- Watercourse
- Waterbody

Entire map area falls within Metis Natural Resource Harvesting Zone

Coordinate System: UTM Zone 14N NAD83
Data Source: MBHydro, ProvMB, NRCAN
Date Created: August 27, 2021

N

0 0.5 1 Kilometres
0 0.5 1 Miles 1:30,000

St. Vital Transmission Complex

30k Map Folio

Available in accessible formats upon request.

Map 16