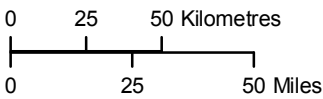


Coordinate System: UTM Zone 14N NAD83
Data Source: MB Hydro, MMM, Stantec, ProvMB, NRCAN, Joro
Date Created: October 24, 2011



1:2,500,000

Moose Density Relative To Access Density Along The Final Preferred Route

Bipole III Transmission Project

Project Infrastructure

- Final Preferred Route
- AC Collector Line
- Ground Electrode Line
- Local Study Area
- Project Study Area

Infrastructure

- Converter Station
- Bipole I and II
- Transmission Line

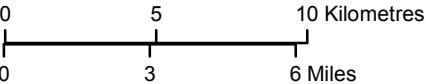
Animal Captures

- Wolves Captured and Equipped with Argos Collars (16)

Landbase

- Community
- City / Town
- First Nation
- National/Provincial Park
- Wildlife Management Area

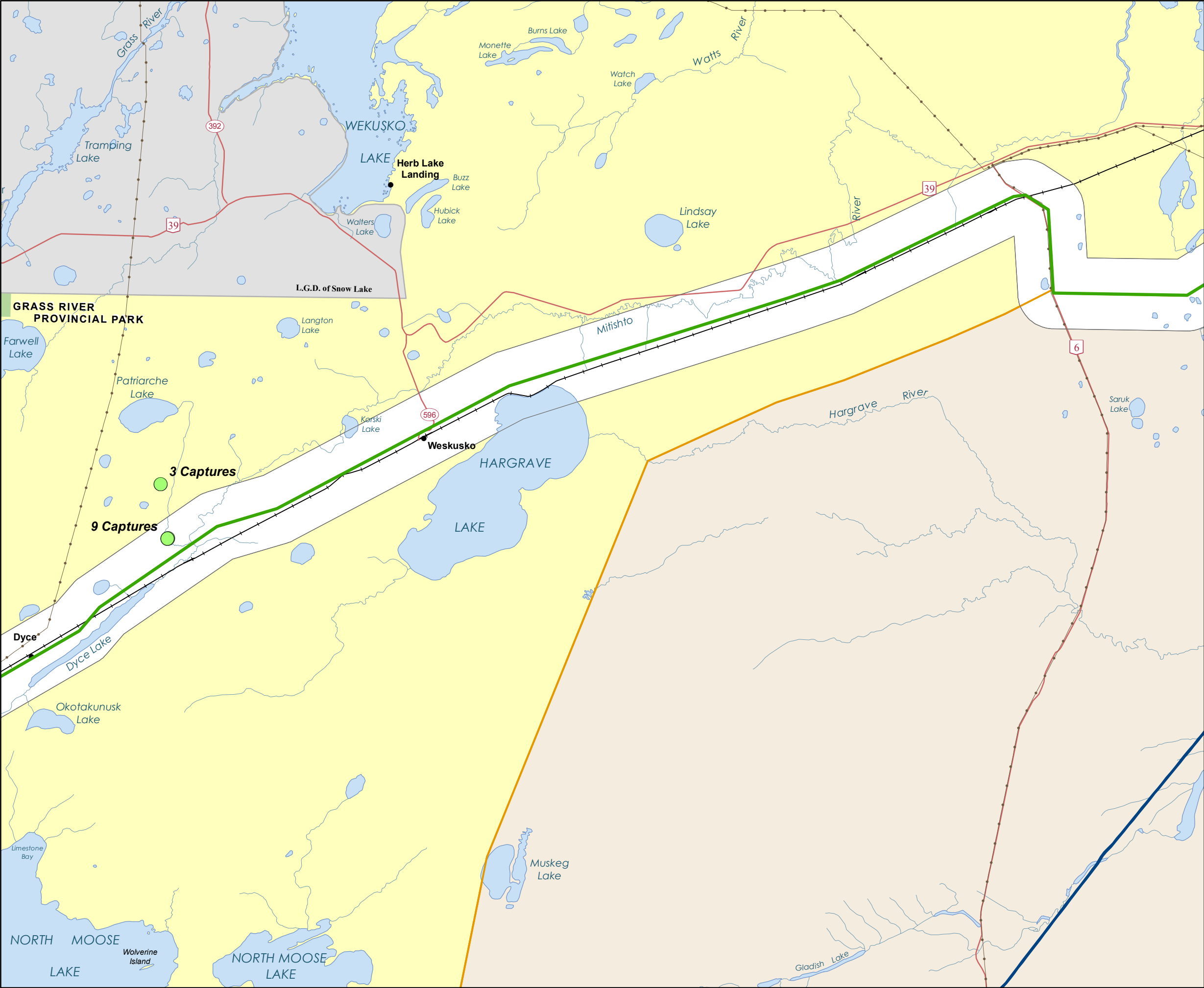
Coordinate System: UTM Zone 14N NAD83
Data Source: MBHydro, MMM, Stantec, ProvMB, NRCAN
Date Created: October 29, 2011



1:250,000

Winter Range Core Use Areas and Intersections with Project Infrastructure

The Bog Core Area



Bipole III Transmission Project

Project Infrastructure

- Final Preferred Route
- AC Collector Line
- Ground Electrode Line
- Local Study Area
- Project Study Area

Infrastructure

- Converter Station
- Bipole I and II
- Transmission Line


Animal Captures

- Wolves Captured and Equipped with Argos Collars (16)

Landbase

- Community
- City / Town
- First Nation
- National/Provincial Park
- Wildlife Management Area

Coordinate System: UTM Zone 14N NAD83
Data Source: MBHydro, MMM, Stantec, ProvMB, NRCAN
Date Created: October 29, 2011



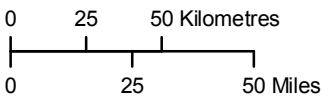
1:250,000

Winter Range Core Use Areas and
Intersections with Project Infrastructure

The Bog Core Area



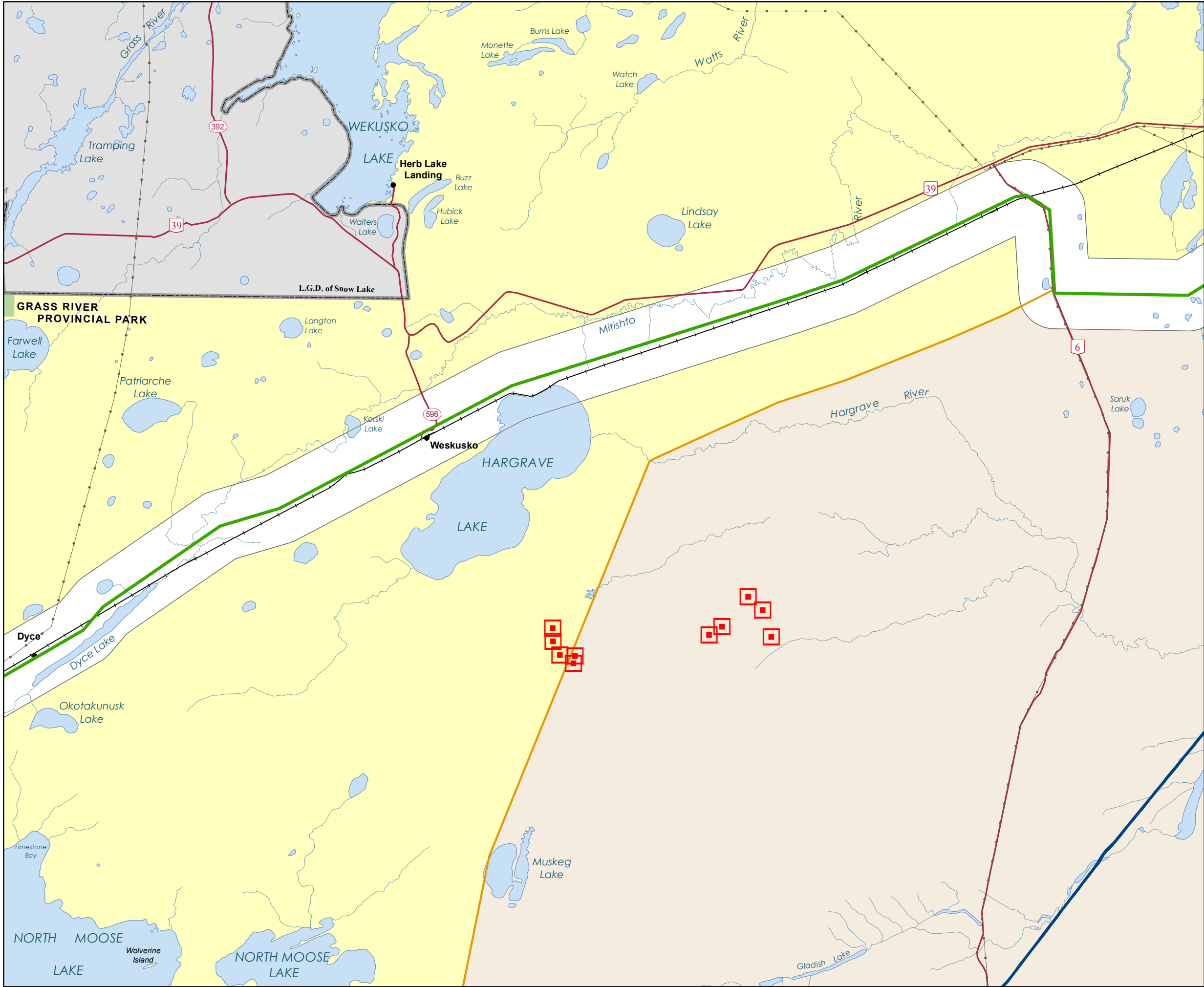
Coordinate System: UTM Zone 14N NAD83
Data Source: MB Hydro, MMM, Stantec, ProvMB, NRCAN, Joro
Date Created: October 24, 2011



1:2,500,000











Wolf Survey Blocks

2010 and 2011 Wolf Census Region








Bipole III Transmission Project

Project Infrastructure

-  Final Preferred Route
-  Converter Station Site
-  AC Collector Line
-  Ground Electrode Line
-  Ground Electrode Site
-  Construction Power (KN36)
-  Construction Power Site
-  Construction Camp Site
-  Local Study Area
-  Project Study Area

Infrastructure

-  Converter Station
-  Generating Station
-  Bipole I and II
-  Transmission Line
-  Electrical Station

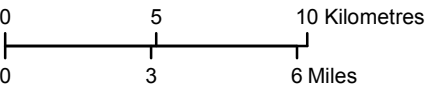
Trail Camera Locations

-  Hargrave Lake

Landbase

-  Community
-  City / Town
-  Rural Municipality
-  First Nation
-  National/Provincial Park
-  Provincial Forest
-  Wildlife Management Area

Coordinate System: UTM Zone 14N NAD83
Data Source: MBHydro, MMM, Stantec, ProvMB, NRCAN
Date Created: June 03, 2011



1:250,000











**Location of Reconyx Remote
Monitoring Cameras**

Hargrave Lake






December 2009 - February 2011

Bipole III Transmission Project


Project Infrastructure

-  Final Preferred Route
-  Converter Station Site
-  AC Collector Line
-  Ground Electrode Line
-  Ground Electrode Site
-  Construction Power (KN36)
-  Construction Power Site
-  Construction Camp Site
-  Local Study Area
-  Project Study Area








Infrastructure

-  Converter Station
-  Generating Station
-  Bipole I and II
-  Transmission Line
-  Electrical Station

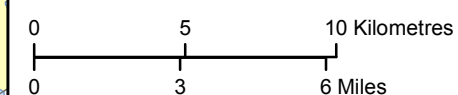
Trail Camera Locations

-  Harding Lake

Landbase

-  Community
-  City / Town
-  Rural Municipality
-  First Nation
-  National/Provincial Park
-  Provincial Forest
-  Wildlife Management Area

Coordinate System: UTM Zone 14N NAD83
Data Source: MBHydro, MMM, Stantec, ProvMB, NRCAN
Date Created: June 03, 2011



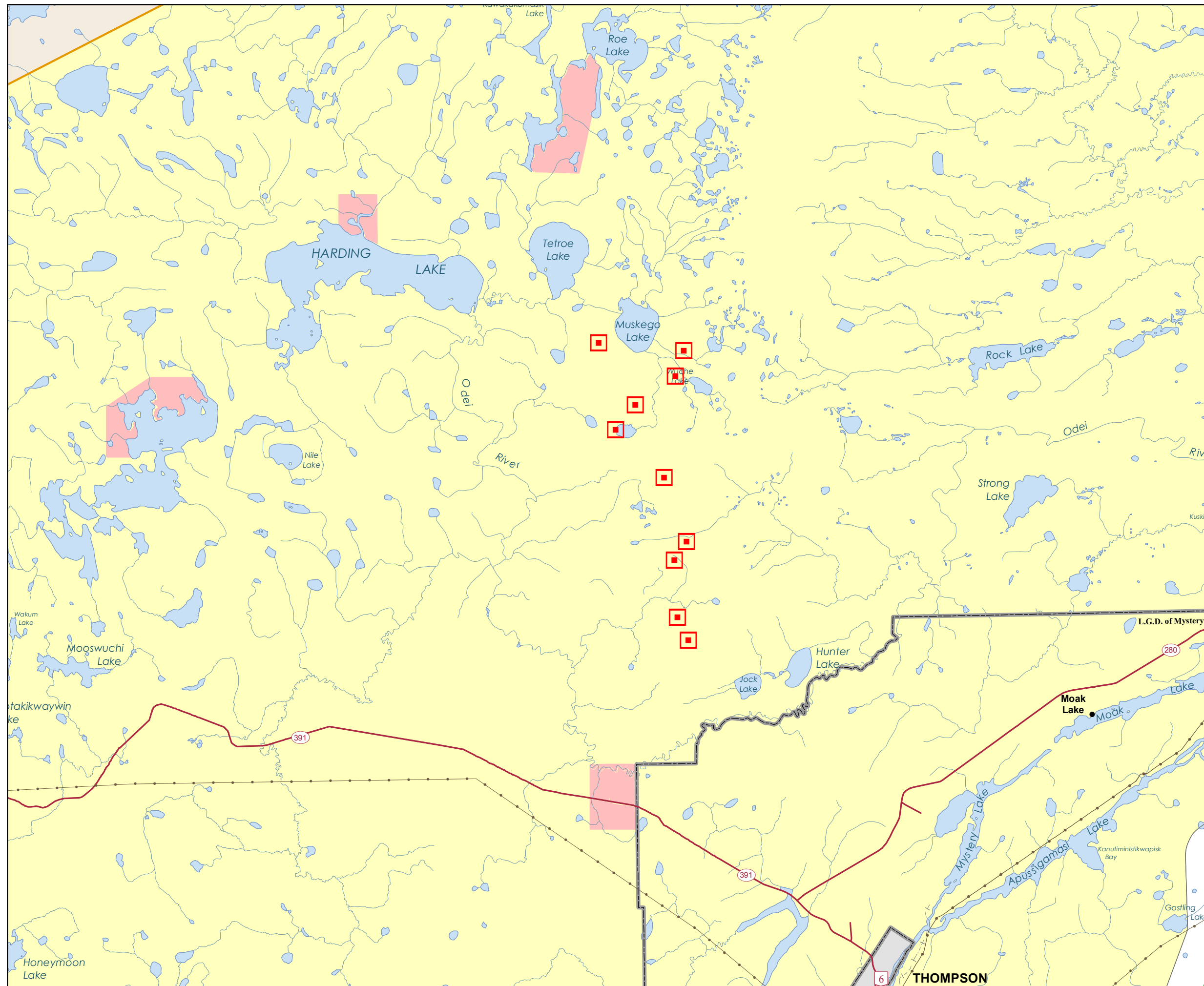
1:250,000

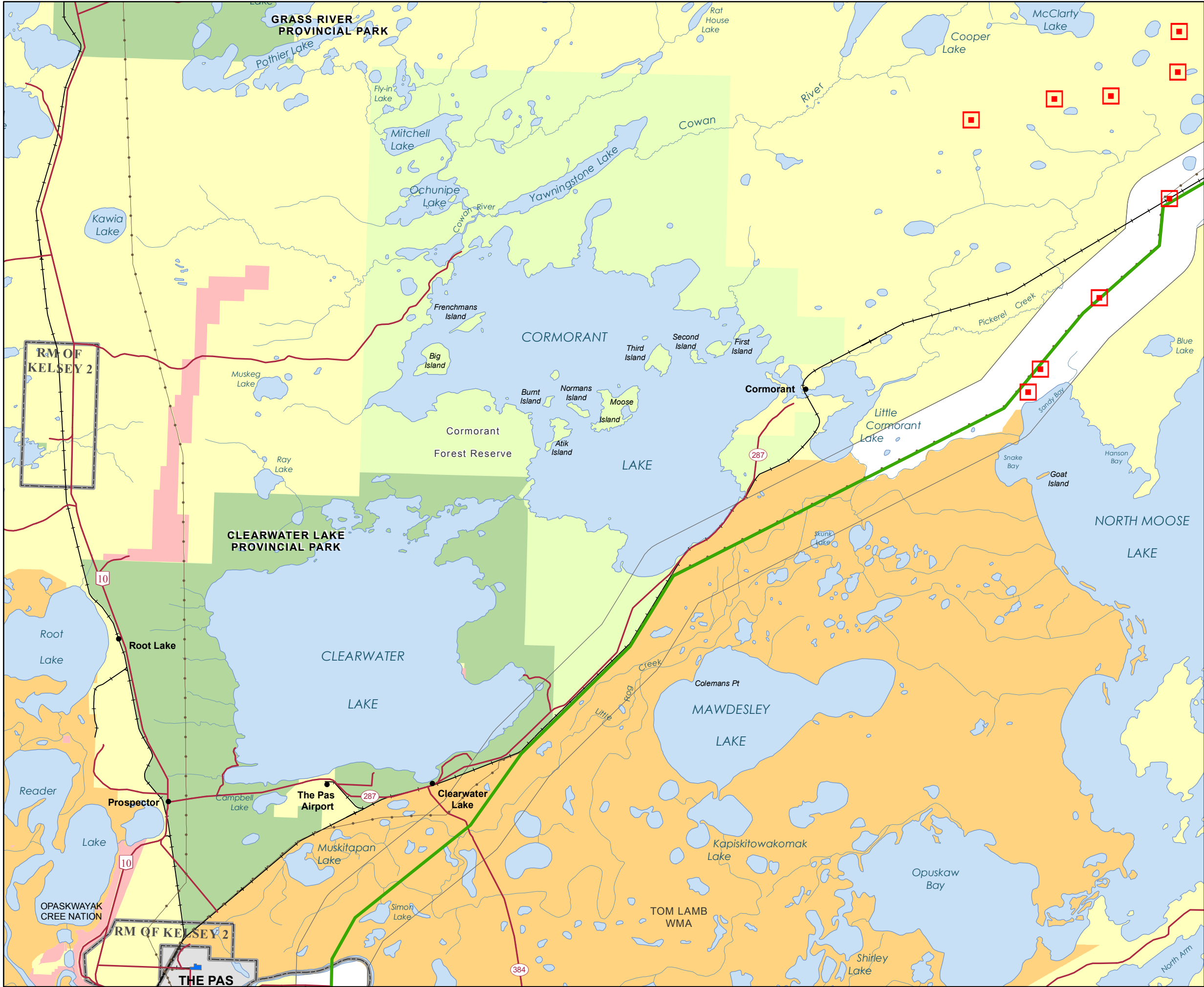
Location of Reconyx Remote Monitoring Cameras

Harding Lake

December 2009 - February 2011

Map 200-02





Bipole III Transmission Project

- Project Infrastructure**
- Final Preferred Route
 - Converter Station Site
 - AC Collector Line
 - Ground Electrode Line
 - Ground Electrode Site
 - Construction Power (KN36)
 - Construction Power Site
 - Construction Camp Site
 - Local Study Area
 - Project Study Area

- Infrastructure**
- Converter Station
 - Generating Station
 - Bipole I and II
 - Transmission Line
 - Electrical Station

- Trail Camera Locations**
- McClarty Lake

- Landbase**
- Community
 - City / Town
 - Rural Municipality
 - First Nation
 - National/Provincial Park
 - Provincial Forest
 - Wildlife Management Area

Coordinate System: UTM Zone 14N NAD83
Data Source: MBHydro, MMM, Stantec, ProvMB, NRCAN
Date Created: June 03, 2011

0 5 10 Kilometres
0 3 6 Miles

1:250,000

**Location of Reconyx Remote
Monitoring Cameras**

McClarty Lake

December 2009 - February 2011

Bipole III Transmission Project

Project Infrastructure

- Final Preferred Route
- Converter Station Site
- AC Collector Line
- Ground Electrode Line
- Ground Electrode Site
- Construction Power (KN36)
- Construction Power Site
- Construction Camp Site
- Local Study Area
- Project Study Area

Infrastructure

- Converter Station
- Generating Station
- Bipole I and II
- Transmission Line
- Electrical Station


Trail Camera Locations

- McClarty Lake

Landbase

- Community
- City / Town
- Rural Municipality
- First Nation
- National/Provincial Park
- Provincial Forest
- Wildlife Management Area

Coordinate System: UTM Zone 14N NAD83
Data Source: MBHydro, MMM, Stantec, ProvMB, NRCAN
Date Created: June 03, 2011

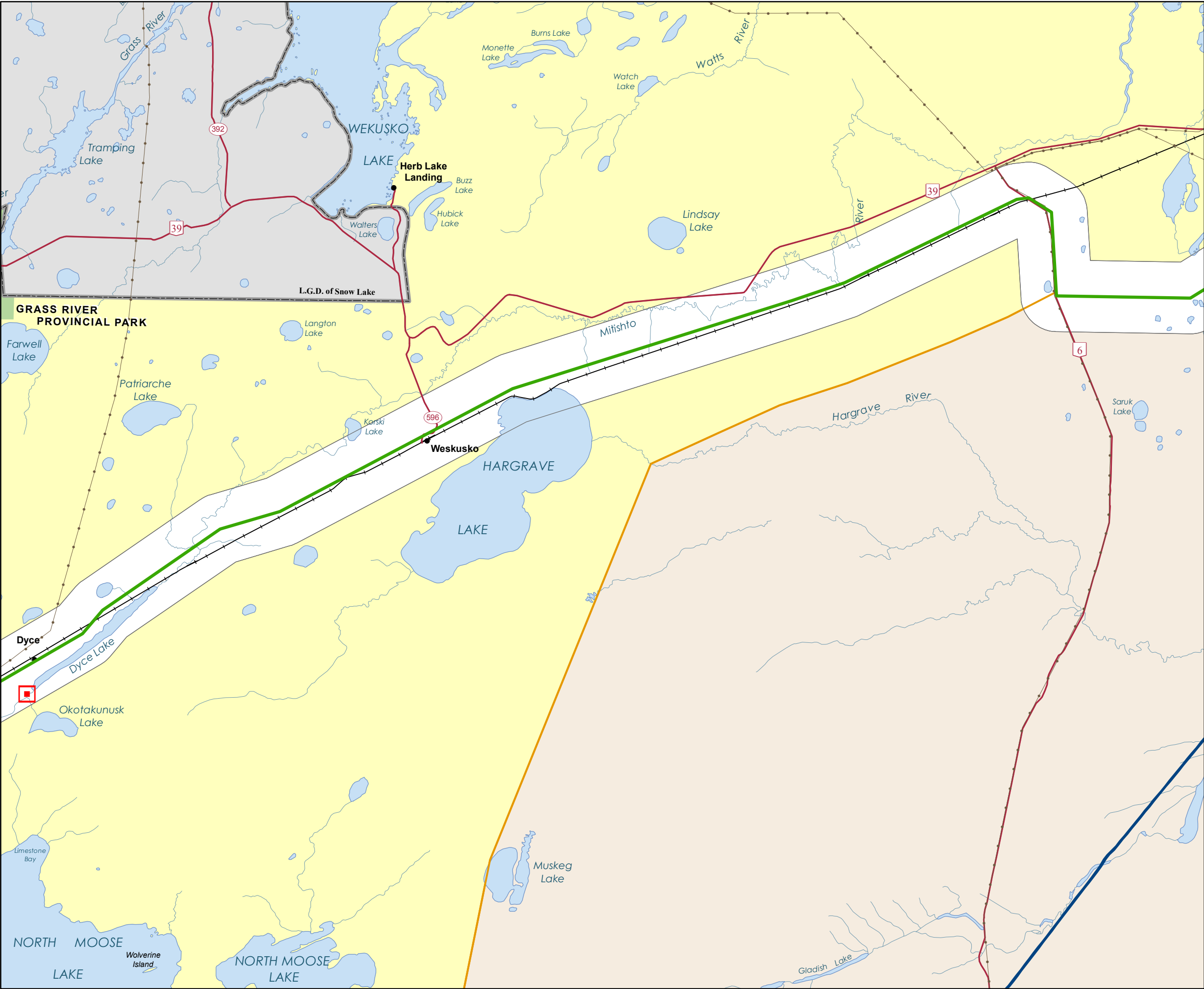


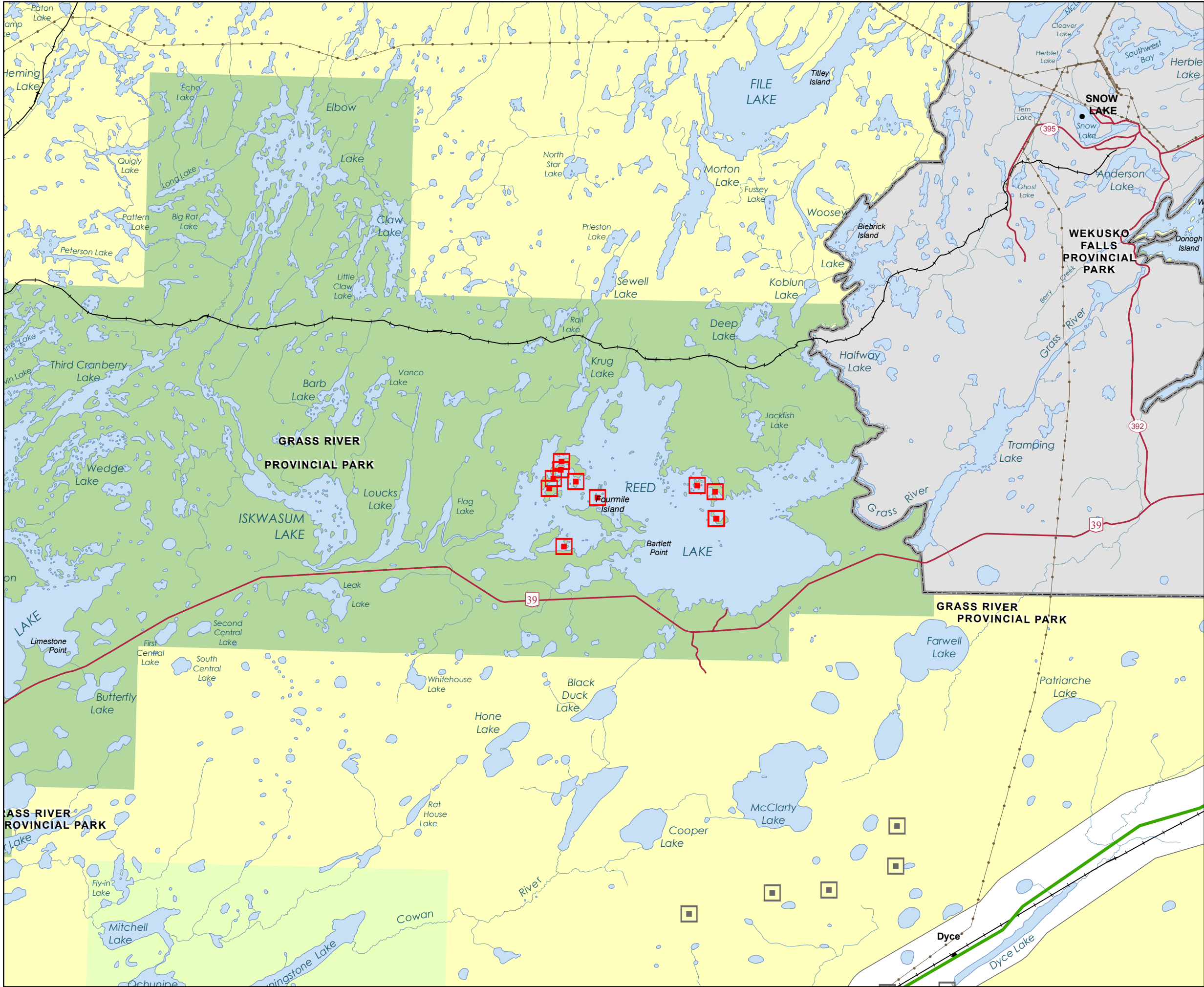
1:250,000

Location of Reconyx Remote Monitoring Cameras

McLarty Lake

December 2009 - February 2011





Bipole III Transmission Project

- Project Infrastructure**
- Final Preferred Route
 - Converter Station Site
 - AC Collector Line
 - Ground Electrode Line
 - Ground Electrode Site
 - Construction Power (KN36)
 - Construction Power Site
 - Construction Camp Site
 - Local Study Area
 - Project Study Area
- Infrastructure**
- Converter Station
 - Generating Station
 - Bipole I and II
 - Transmission Line
 - Electrical Station
- Trail Camera Locations**
- Reed Lake
 - McClarty Lake
- Landbase**
- Community
 - City / Town
 - Rural Municipality
 - First Nation
 - National/Provincial Park
 - Provincial Forest
 - Wildlife Management Area

Coordinate System: UTM Zone 14N NAD83
Data Source: MBHydro, MMM, Stantec, ProvMB, NRCAN
Date Created: June 03, 2011

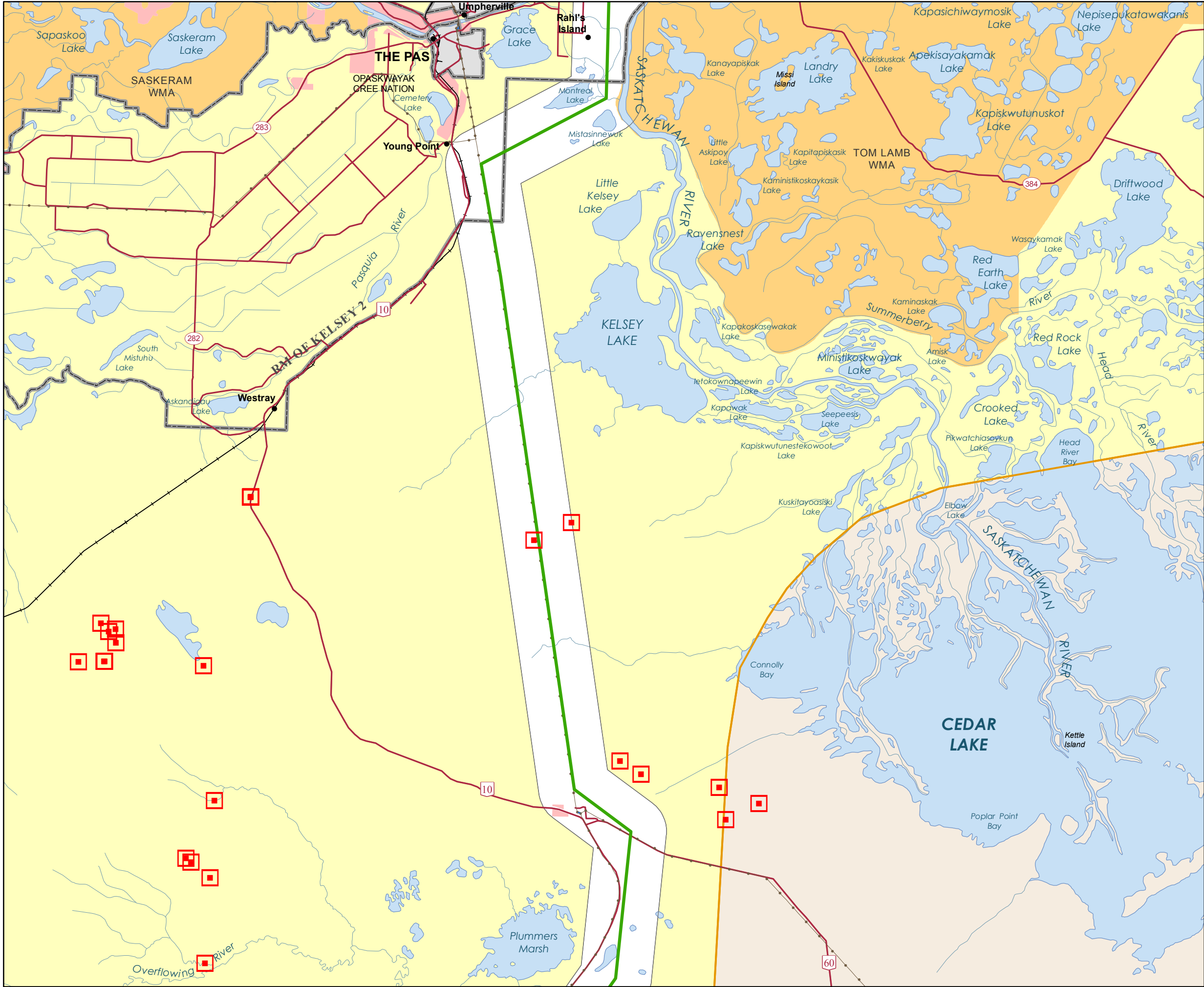
0 5 10 Kilometres
0 3 6 Miles

1:250,000

**Location of Reconnyx Remote
Monitoring Cameras**

Reed Lake

December 2009 - February 2011



Bipole III Transmission Project

- Project Infrastructure**
- Final Preferred Route
 - Converter Station Site
 - AC Collector Line
 - Ground Electrode Line
 - Ground Electrode Site
 - Construction Power (KN36)
 - Construction Power Site
 - Construction Camp Site
 - Local Study Area
 - Project Study Area

- Infrastructure**
- Converter Station
 - Generating Station
 - Bipole I and II
 - Transmission Line
 - Electrical Station

- Trail Camera Locations**
- The Bog

- Landbase**
- Community
 - City / Town
 - Rural Municipality
 - First Nation
 - National/Provincial Park
 - Provincial Forest
 - Wildlife Management Area

Coordinate System: UTM Zone 14N NAD83
Data Source: MBHydro, MMM, Stantec, ProvMB, NRCAN
Date Created: June 03, 2011

0 5 10 Kilometres
0 3 6 Miles

1:250,000











Location of Reconyx Remote Monitoring Cameras

The Bog






December 2009 - February 2011

Bipole III Transmission Project

Project Infrastructure

-  Final Preferred Route
-  Converter Station Site
-  AC Collector Line
-  Ground Electrode Line
-  Ground Electrode Site
-  Construction Power (KN36)
-  Construction Power Site
-  Construction Camp Site
-  Local Study Area
-  Project Study Area








Infrastructure

-  Converter Station
-  Generating Station
-  Bipole I and II
-  Transmission Line
-  Electrical Station

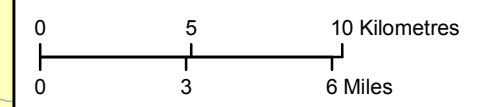
Trail Camera Locations

-  Wimapedi

Landbase

-  Community
-  City / Town
-  Rural Municipality
-  First Nation
-  National/Provincial Park
-  Provincial Forest
-  Wildlife Management Area

Coordinate System: UTM Zone 14N NAD83
Data Source: MBHydro, MMM, Stantec, ProvMB, NRCAN
Date Created: June 03, 2011

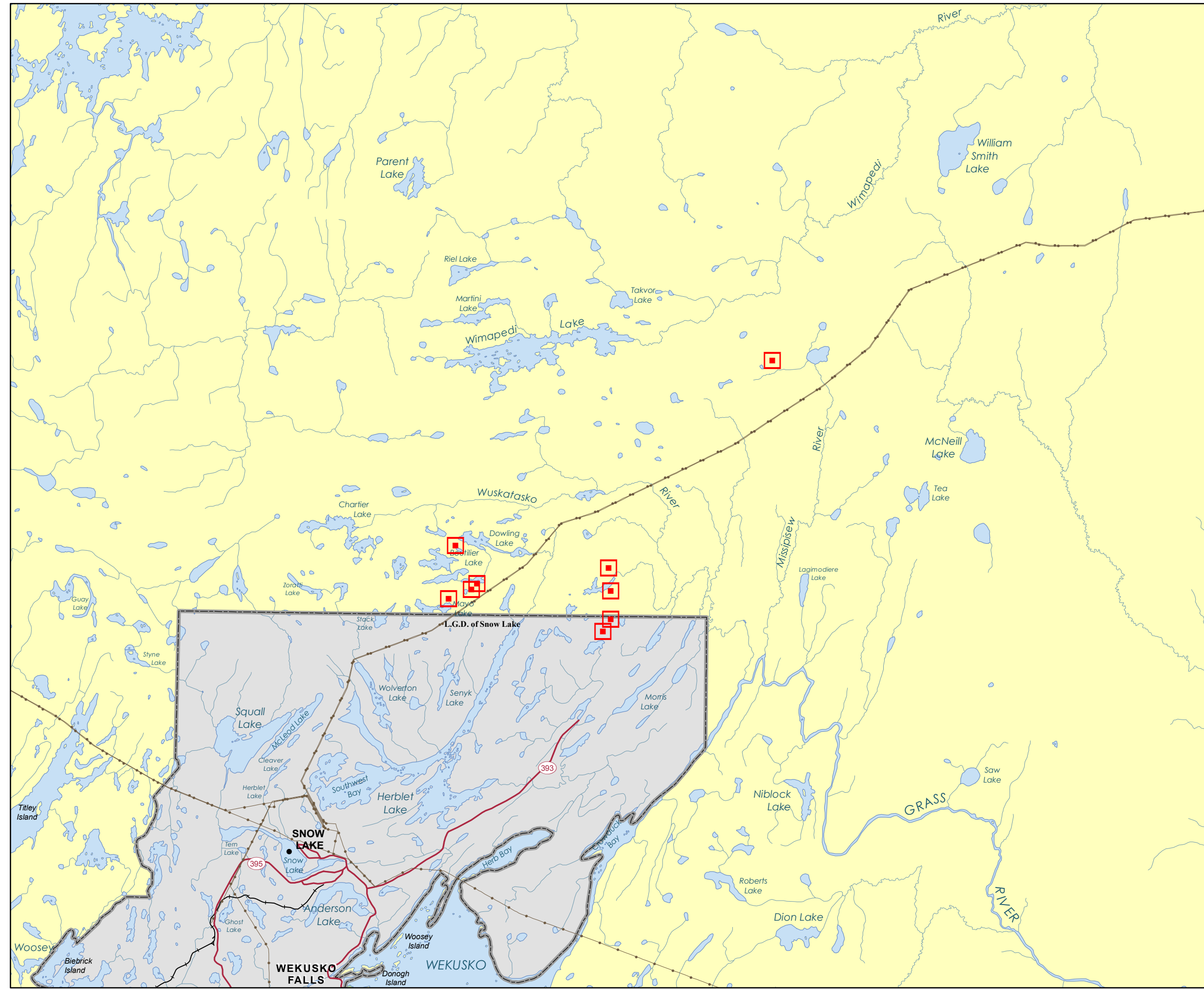


N
1:250,000

**Location of Reconyx Remote
Monitoring Cameras**











Wimapedi Area

December 2009 - February 2011








Bipole III Transmission Project



Project Infrastructure

-  Final Preferred Route
-  Converter Station Site
-  AC Collector Line
-  Ground Electrode Line
-  Ground Electrode Site
-  Construction Power (KN36)
-  Construction Power Site
-  Construction Camp Site
-  Local Study Area
-  Project Study Area








Infrastructure

-  Converter Station
-  Generating Station
-  Bipole I and II
-  Transmission Line
-  Electrical Station

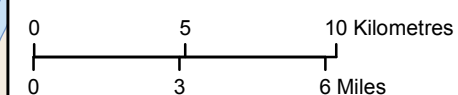
Trail Camera Locations

-  Wabowden
-  Hargrave Lake

Landbase

-  Community
-  City / Town
-  Rural Municipality
-  First Nation
-  National/Provincial Park
-  Provincial Forest
-  Wildlife Management Area

Coordinate System: UTM Zone 14N NAD83
Data Source: MBHydro, MMM, Stantec, ProvMB, NRCAN
Date Created: June 03, 2011



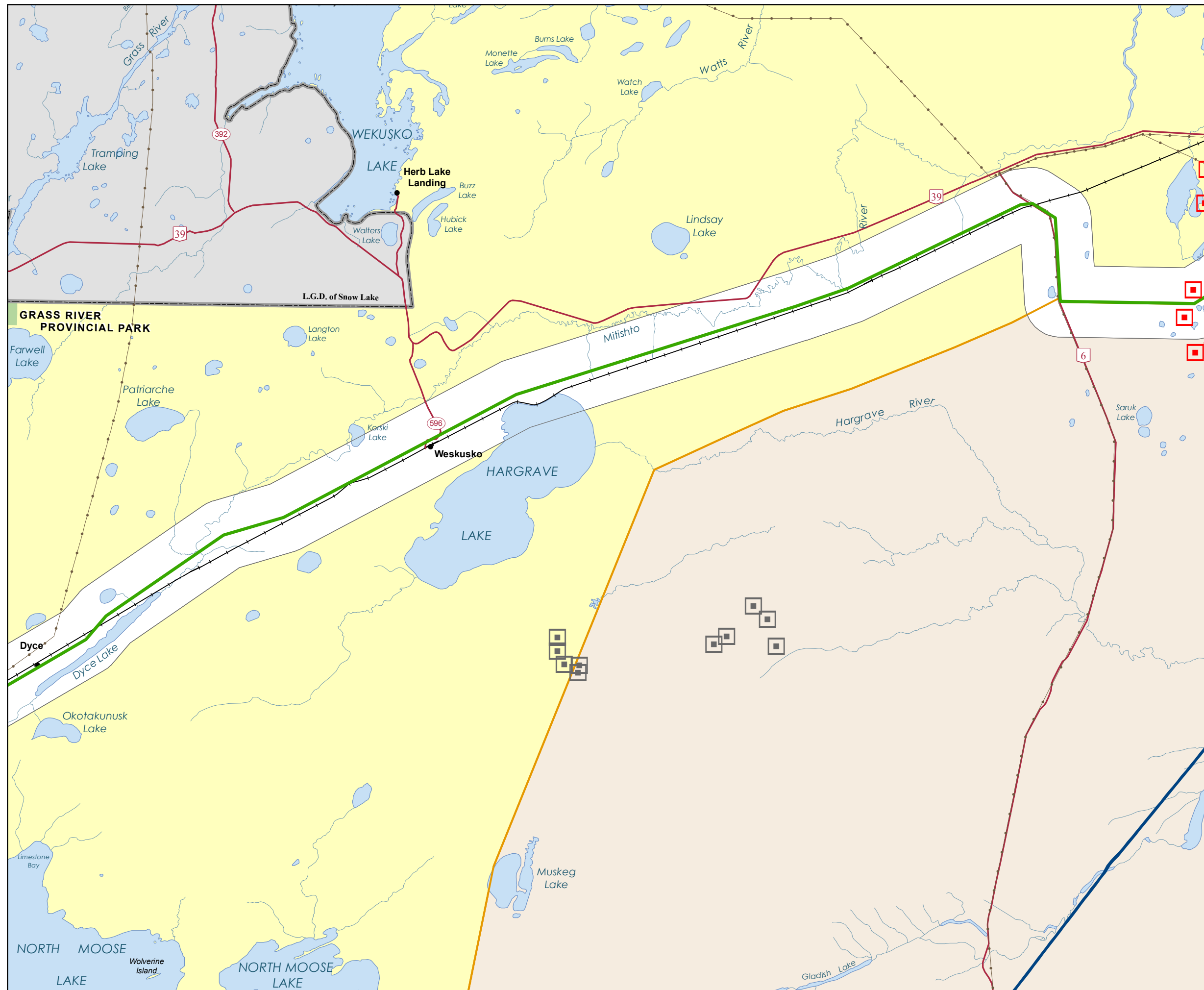
1:250,000

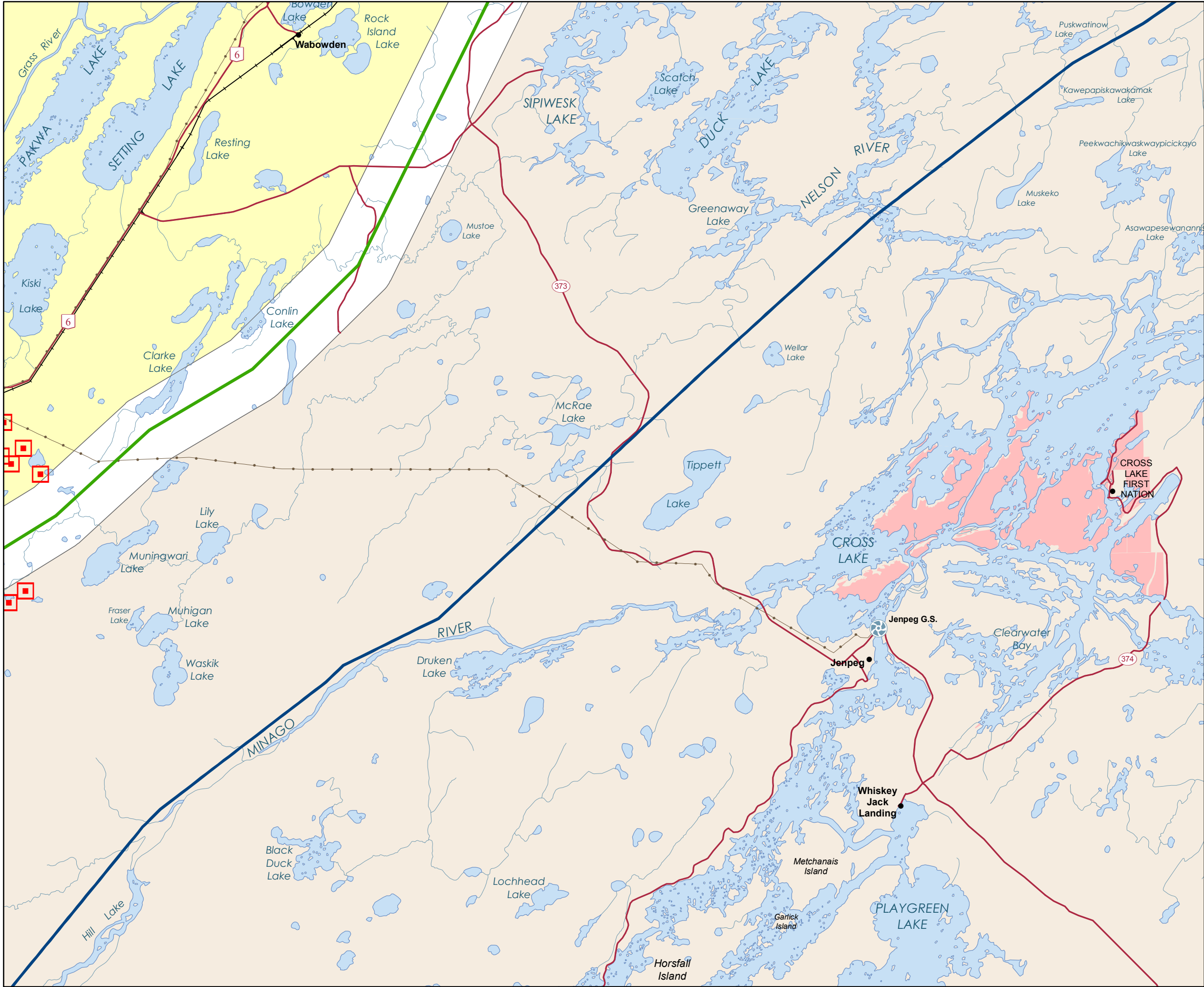
Location of Reconyx Remote Monitoring Cameras

Wabowden Area

December 2009 - February 2011

Map 200-07-011





Bipole III Transmission Project

- Project Infrastructure**
- Final Preferred Route
 - Converter Station Site
 - AC Collector Line
 - Ground Electrode Line
 - Ground Electrode Site
 - Construction Power (KN36)
 - Construction Power Site
 - Construction Camp Site
 - Local Study Area
 - Project Study Area
- Infrastructure**
- Converter Station
 - Generating Station
 - Bipole I and II
 - Transmission Line
 - Electrical Station
- Trail Camera Locations**
- Wabowden
 - Hargrave Lake
- Landbase**
- Community
 - City / Town
 - Rural Municipality
 - First Nation
 - National/Provincial Park
 - Provincial Forest
 - Wildlife Management Area

Coordinate System: UTM Zone 14N NAD83
Data Source: MBHydro, MMM, Stantec, ProvMB, NRCAN
Date Created: June 03, 2011

0 5 10 Kilometres
0 3 6 Miles

1:250,000

Location of Reconyx Remote Monitoring Cameras

Wabowden Area

December 2009 - February 2011

Bipole III Transmission Project

- Project Infrastructure
- Final Preferred Route
 - Converter Station Site
 - AC Collector Line
 - Ground Electrode Line
 - Ground Electrode Site
 - Construction Power (KN36)
 - Construction Power Site
 - Construction Camp Site
 - Local Study Area
 - Project Study Area

- Infrastructure
- Converter Station
 - Generating Station
 - Bipole I and II
 - Transmission Line
 - Electrical Station

- Trail Camera Locations
- Trail Cameras

- Landbase
- Community
 - City / Town
 - Rural Municipality
 - First Nation
 - National/Provincial Park
 - Provincial Forest
 - Wildlife Management Area

Coordinate System: UTM Zone 14N NAD83
Data Source: MBHydro, MMM, Stantec, ProvMB, NRCAN
Date Created: June 03, 2011

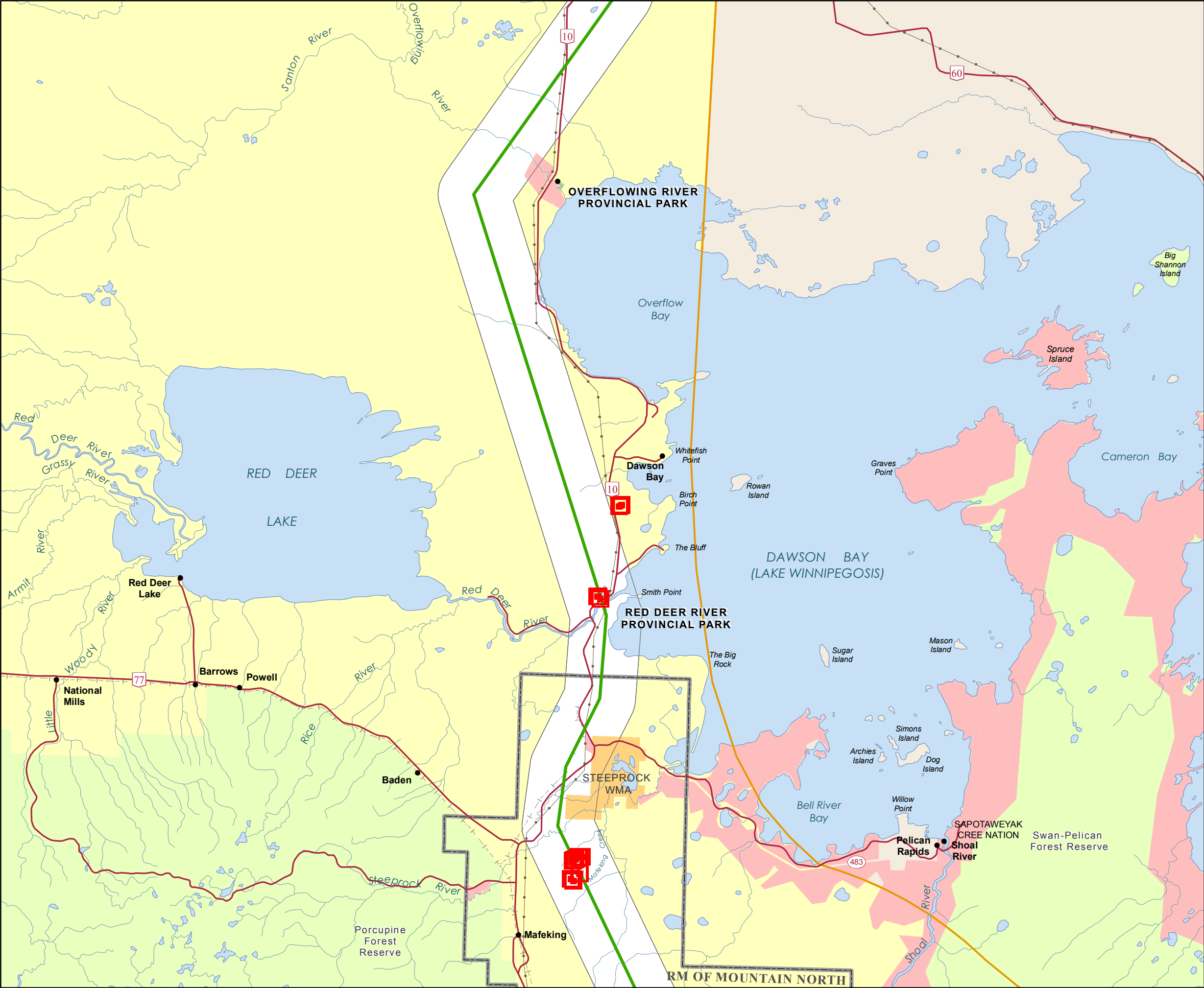
0 5 10 Kilometres
0 3 6 Miles

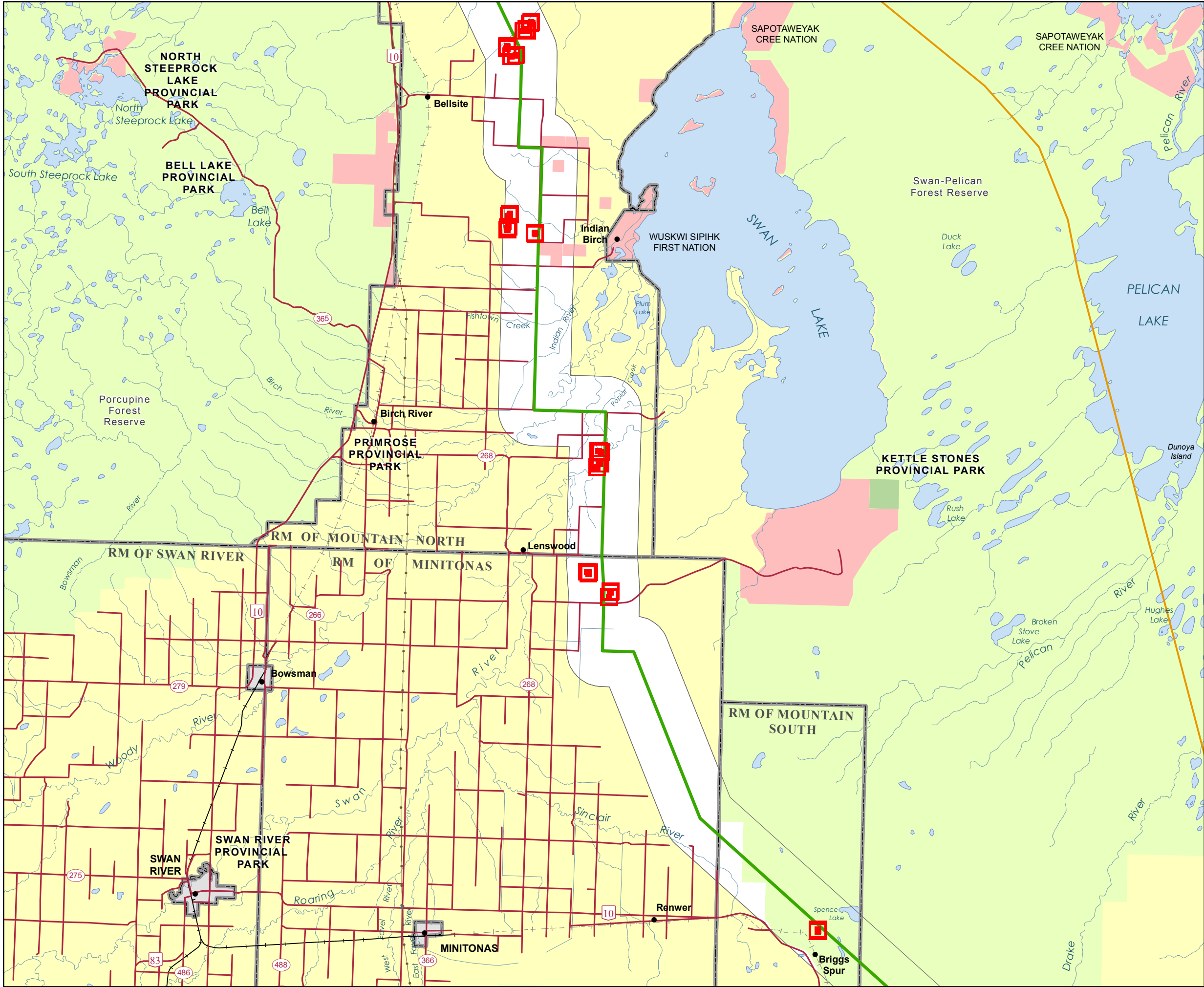
1:250,000

Location of Reconyx Remote Monitoring Cameras

Southern Project Study Area

December 2009 - February 2011





Bipole III Transmission Project

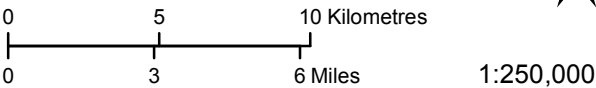
- Project Infrastructure**
- Final Preferred Route
 - Converter Station Site
 - AC Collector Line
 - Ground Electrode Line
 - Ground Electrode Site
 - Construction Power (KN36)
 - Construction Power Site
 - Construction Camp Site
 - Local Study Area
 - Project Study Area

- Infrastructure**
- Converter Station
 - Generating Station
 - Bipole I and II
 - Transmission Line
 - Electrical Station

- Trail Camera Locations**
- Trail Cameras

- Landbase**
- Community
 - City / Town
 - Rural Municipality
 - First Nation
 - National/Provincial Park
 - Provincial Forest
 - Wildlife Management Area

Coordinate System: UTM Zone 14N NAD83
Data Source: MBHydro, MMM, Stantec, ProvMB, NRCAN
Date Created: June 03, 2011



Location of Reconyx Remote
Monitoring Cameras

Southern Project Study Area

December 2009 - February 2011

Bipole III Transmission Project

Project Infrastructure

- Final Preferred Route
- Converter Station Site
- AC Collector Line
- Ground Electrode Line
- Ground Electrode Site
- Construction Power (KN36)
- Construction Power Site
- Construction Camp Site
- Local Study Area
- Project Study Area

Infrastructure

- Converter Station
- Generating Station
- Bipole I and II
- Transmission Line
- Electrical Station

Trail Camera Locations

- Trail Cameras

Landbase

- Community
- City / Town
- Rural Municipality
- First Nation
- National/Provincial Park
- Provincial Forest
- Wildlife Management Area

Coordinate System: UTM Zone 14N NAD83
Data Source: MBHydro, MMM, Stantec, ProvMB, NRCAN
Date Created: June 03, 2011

0510 Kilometres

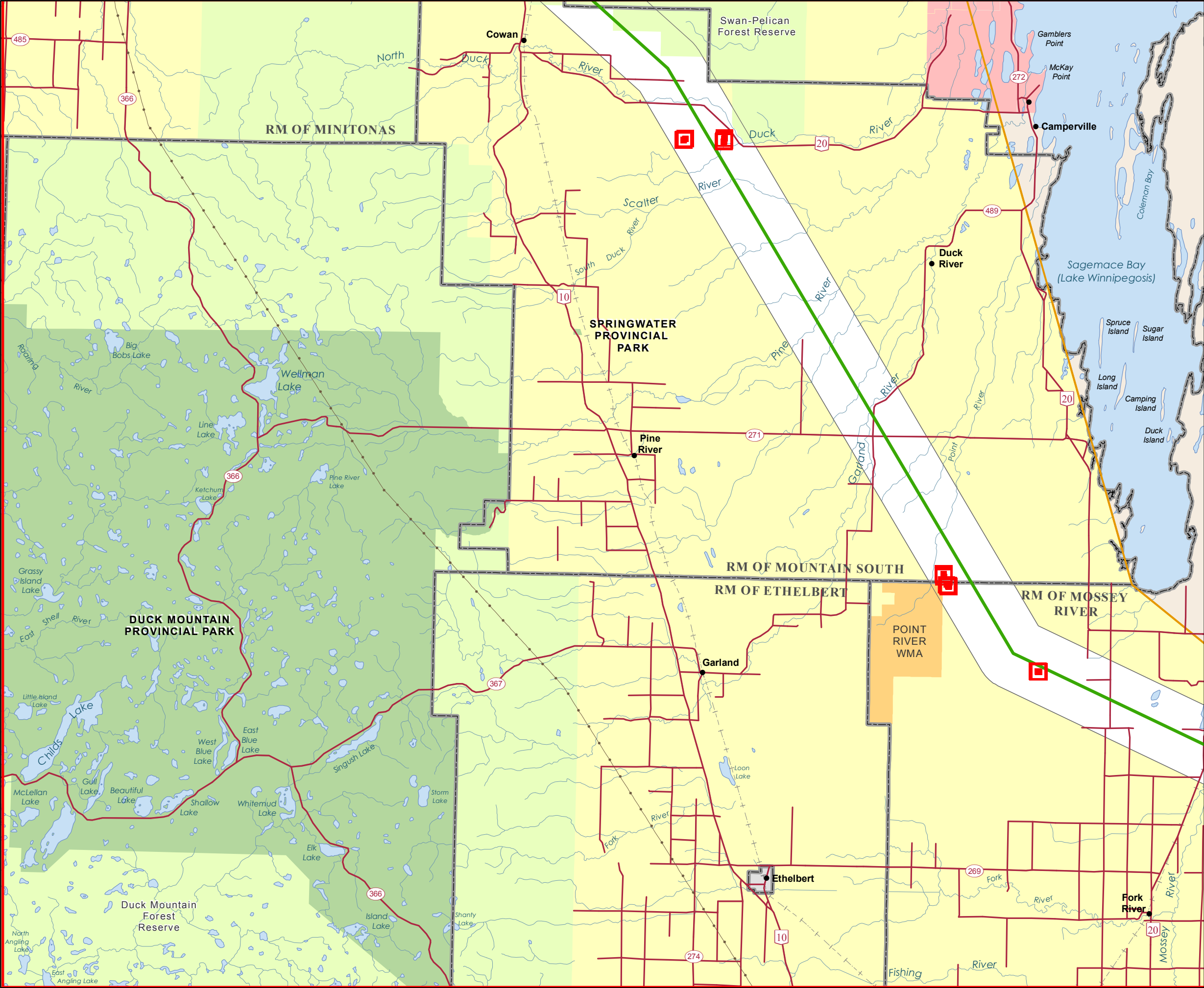
036 Miles

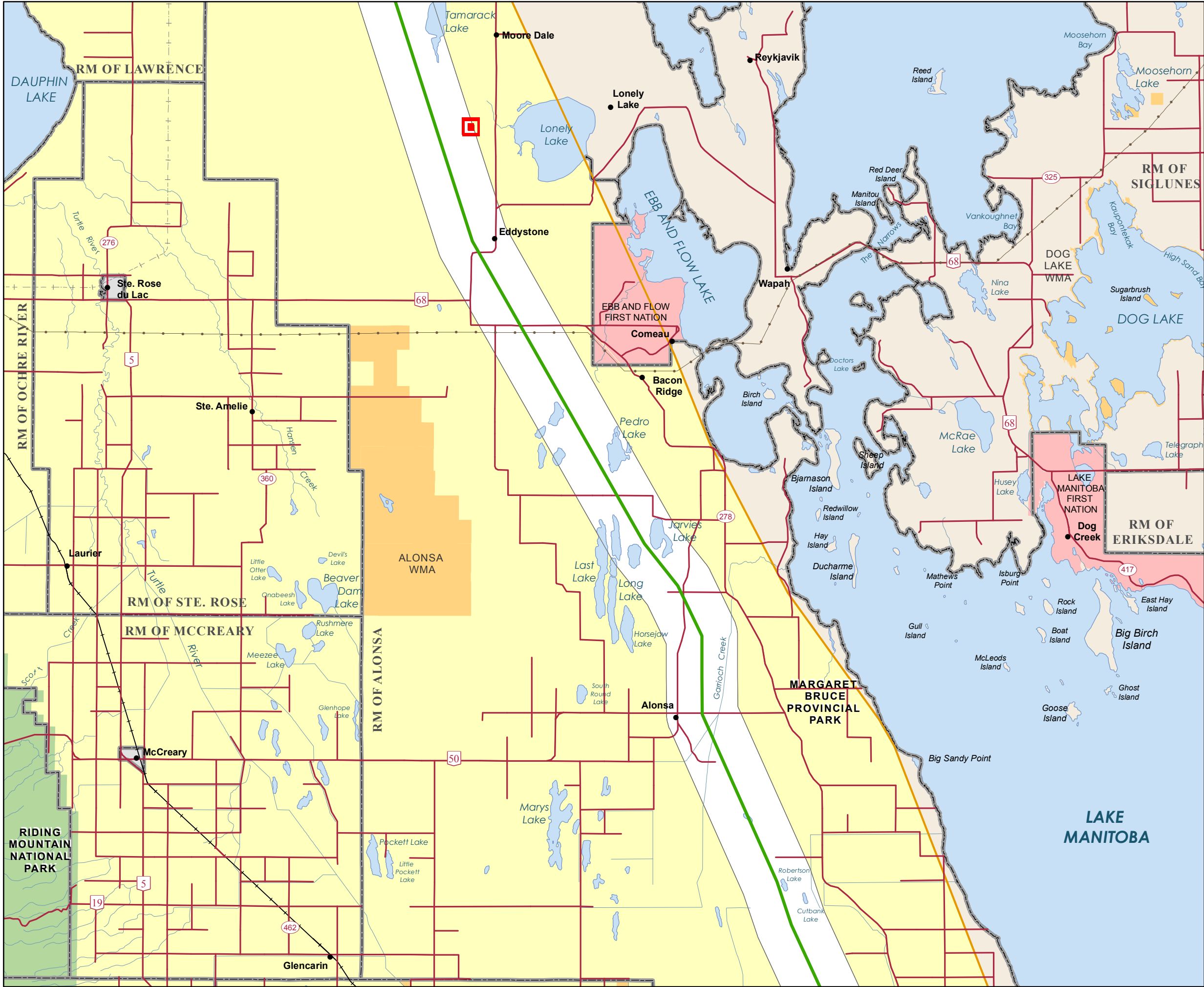
1:250,000

Location of Reconyx Remote Monitoring Cameras

Southern Project Study Area

December 2009 - February 2011





Bipole III Transmission Project

Project Infrastructure

- Final Preferred Route
- Converter Station Site
- AC Collector Line
- Ground Electrode Line
- Ground Electrode Site
- Construction Power (KN36)
- Construction Power Site
- Construction Camp Site
- Local Study Area
- Project Study Area

Infrastructure

- Converter Station
- Generating Station
- Bipole I and II
- Transmission Line
- Electrical Station

Trail Camera Locations

- Trail Cameras

Landbase

- Community
- City / Town
- Rural Municipality
- First Nation
- National/Provincial Park
- Provincial Forest
- Wildlife Management Area

Coordinate System: UTM Zone 14N NAD83
Data Source: MBHydro, MMM, Stantec, ProvMB, NRCAN
Date Created: June 03, 2011

0 5 10 Kilometres
0 3 6 Miles

1:250,000

**Location of Reconnyx Remote
Monitoring Cameras**

Southern Project Study Area

December 2009 - February 2011

Map 200-11

Bipole III Transmission Project

- Project Infrastructure
- Final Preferred Route
 - Converter Station Site
 - AC Collector Line
 - Ground Electrode Line
 - Ground Electrode Site
 - Construction Power (KN36)
 - Construction Power Site
 - Construction Camp Site
 - Local Study Area
 - Project Study Area

- Infrastructure
- Converter Station
 - Generating Station
 - Bipole I and II
 - Transmission Line
 - Electrical Station

- Trail Camera Locations
- Trail Cameras

- Landbase
- Community
 - City / Town
 - Rural Municipality
 - First Nation
 - National/Provincial Park
 - Provincial Forest
 - Wildlife Management Area

Coordinate System: UTM Zone 14N NAD83
Data Source: MBHydro, MMM, Stantec, ProvMB, NRCAN
Date Created: June 03, 2011

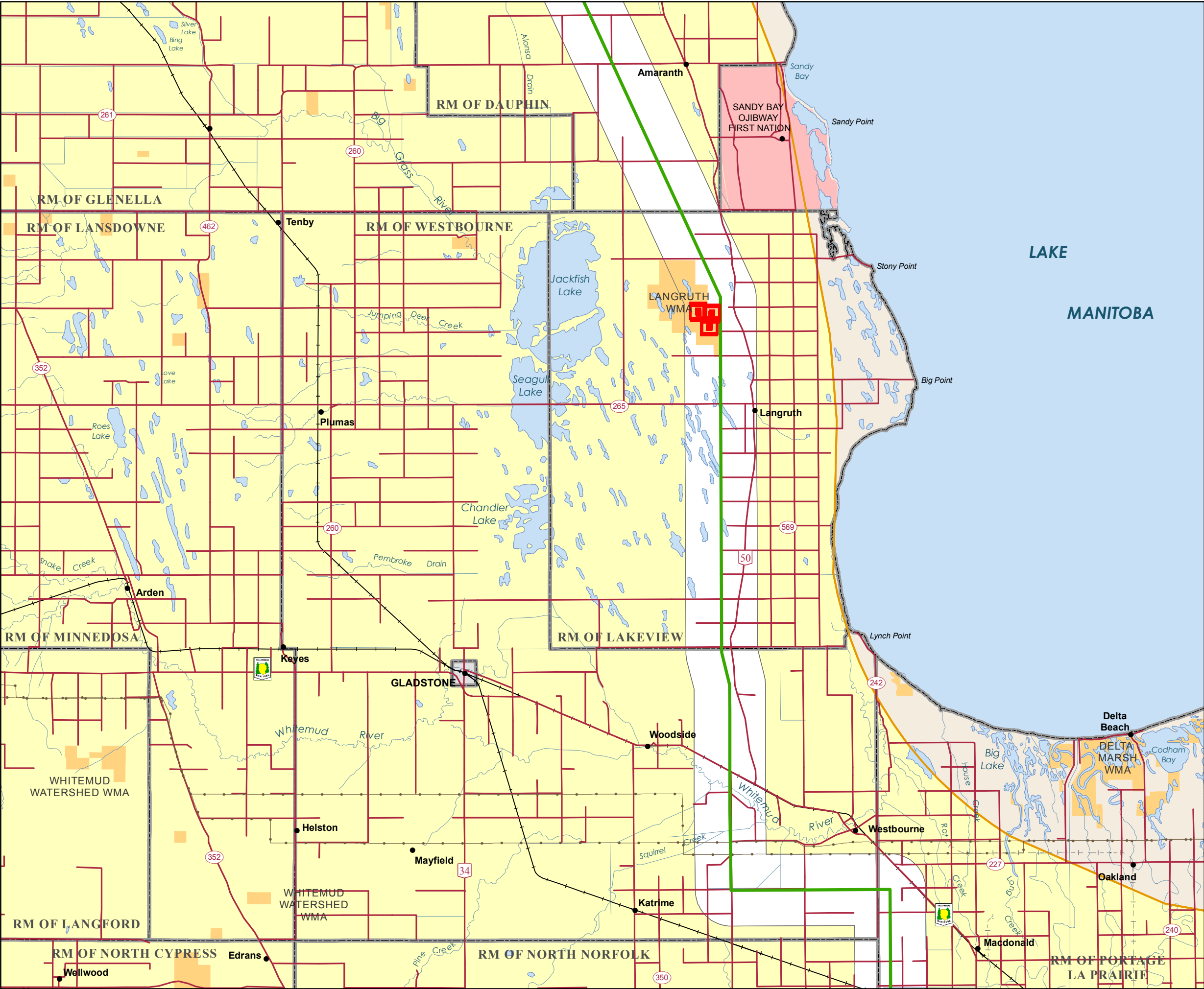
0 5 10 Kilometres
0 3 6 Miles

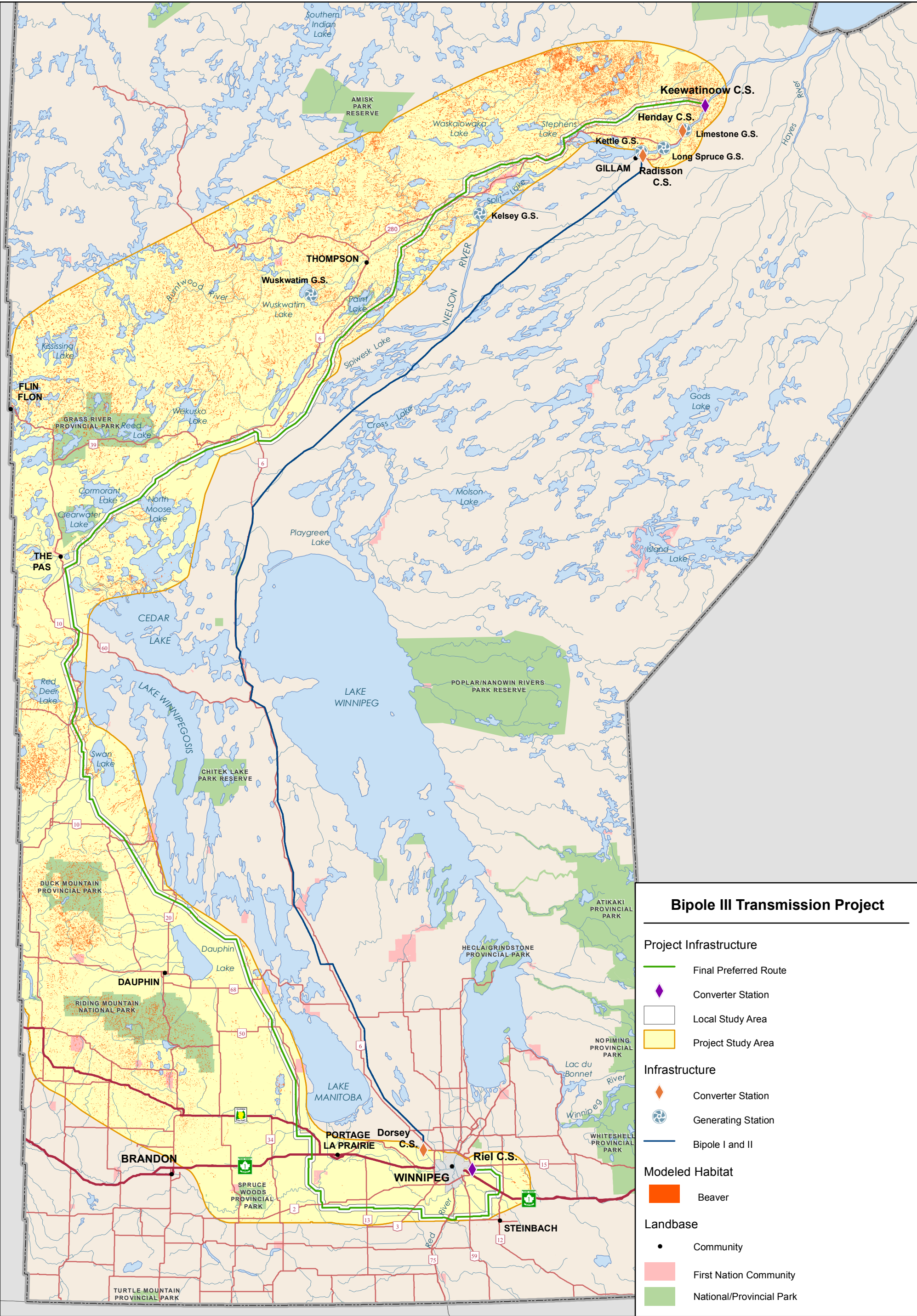
1:250,000

Location of Reconyx Remote Monitoring Cameras

Southern Project Study Area


December 2009 - February 2011





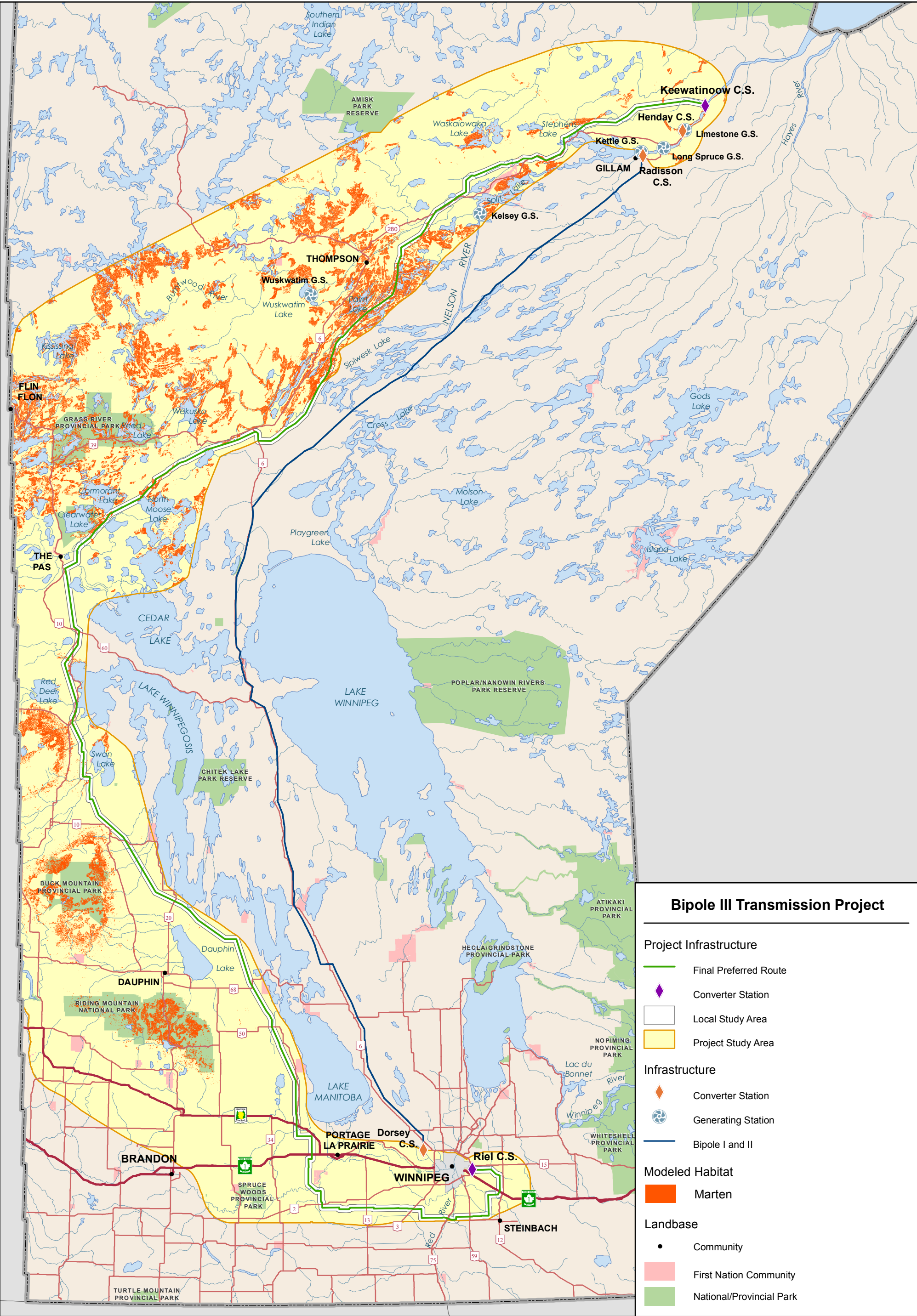
Coordinate System: UTM Zone 14N NAD83
Data Source: MB Hydro, MMM, Stantec, ProvMB, NRCAN, Joro, WRCS
Date Created: September 12, 2011

0 25 50 Kilometres
0 25 50 Miles




Model-Estimated Mammal Habitat

Distribution of Modeled Beaver Habitat within the Project Study Area



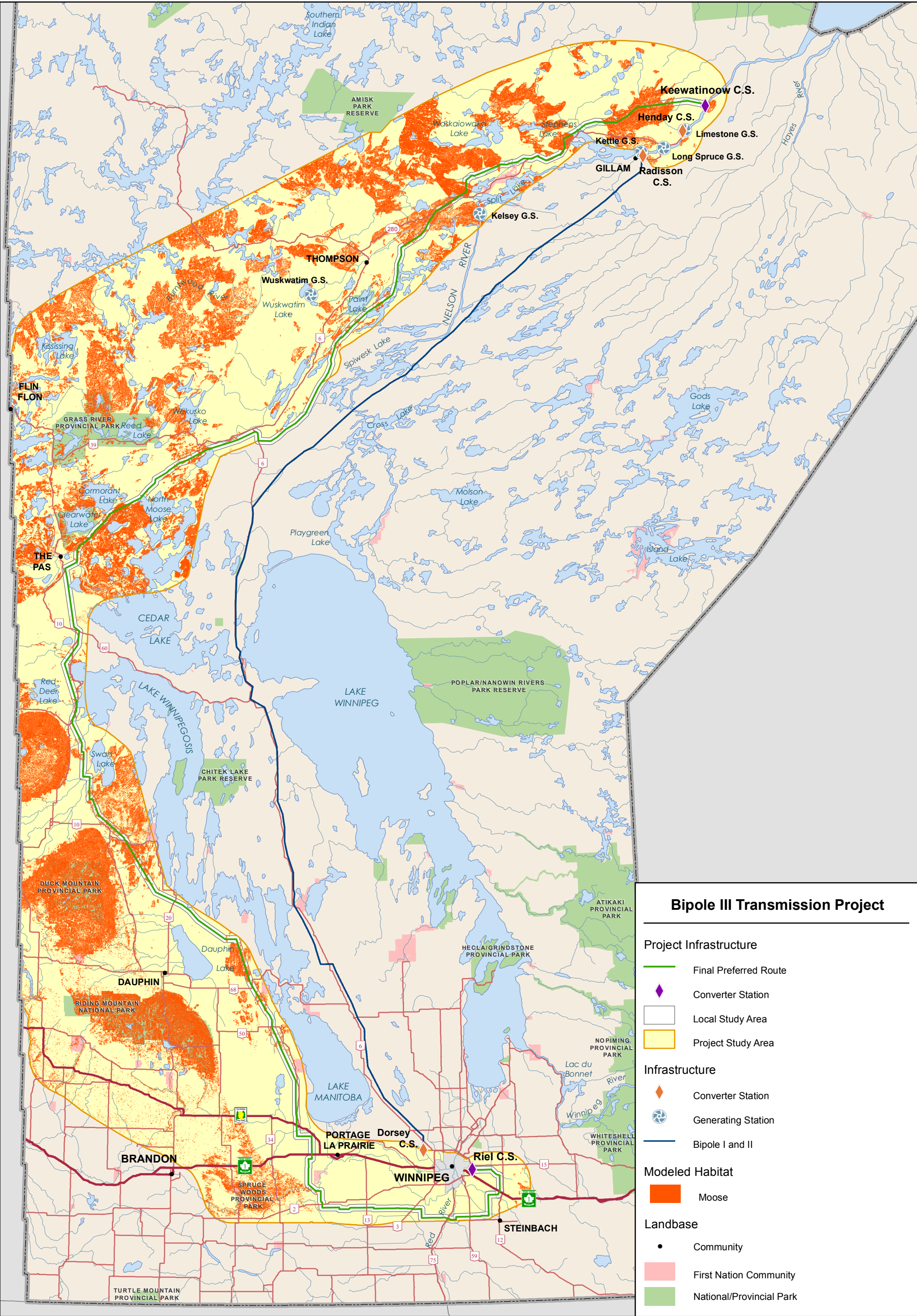
Coordinate System: UTM Zone 14N NAD83
Data Source: MB Hydro, MMM, Stantec, ProvMB, NRCAN, Joro, WRCS
Date Created: September 12, 2011

0 25 50 Kilometres
0 25 50 Miles




Model-Estimated Mammal Habitat

Distribution of Modeled Marten Habitat within the Project Study Area



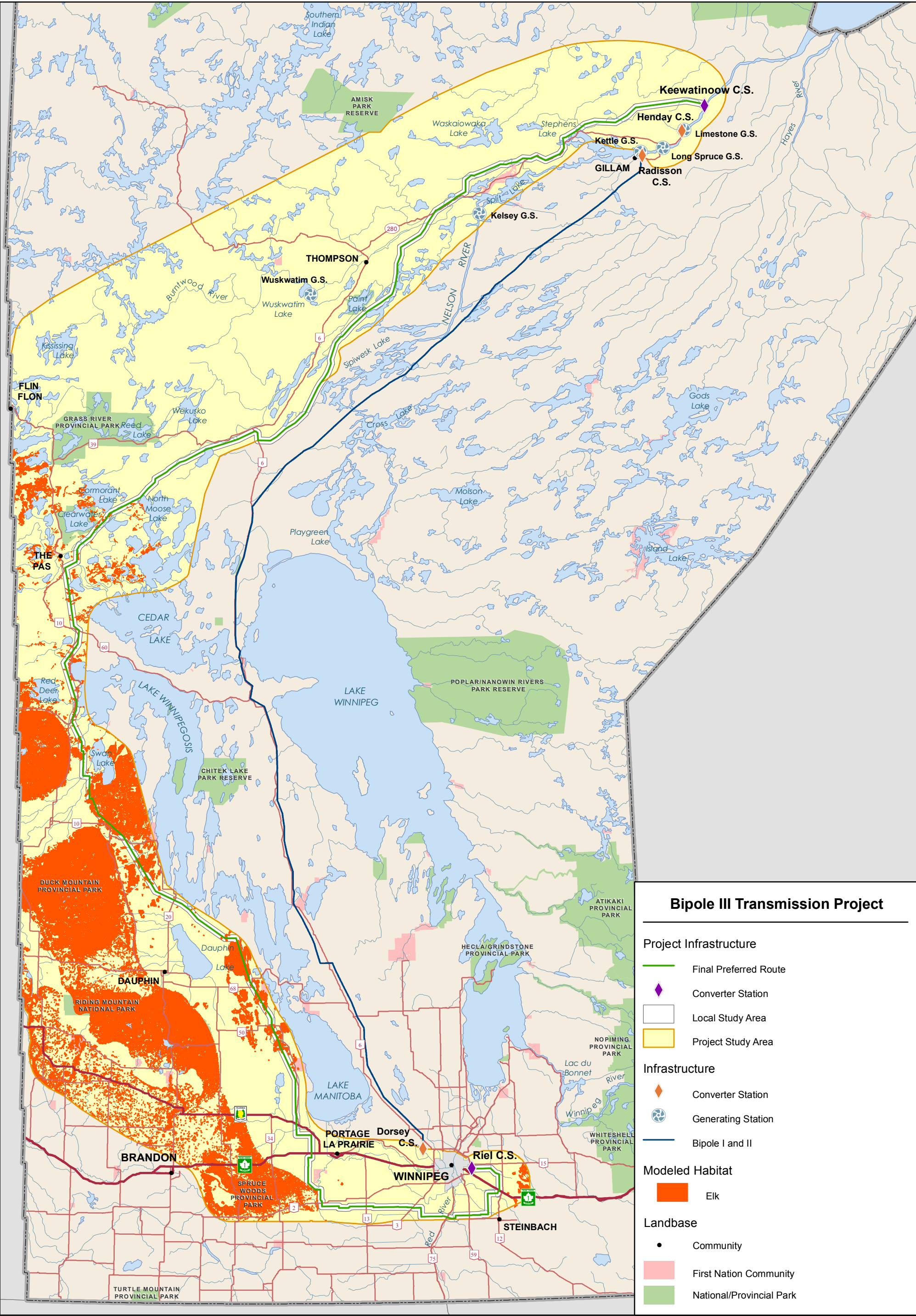
Coordinate System: UTM Zone 14N NAD83
Data Source: MB Hydro, MMM, Stantec, ProvMB, NRCAN, Joro, WRCS
Date Created: September 17, 2011

0 25 50 Kilometres
0 25 50 Miles




Model-Estimated Mammal Habitat

Distribution of Modeled Moose Habitat within the Project Study Area



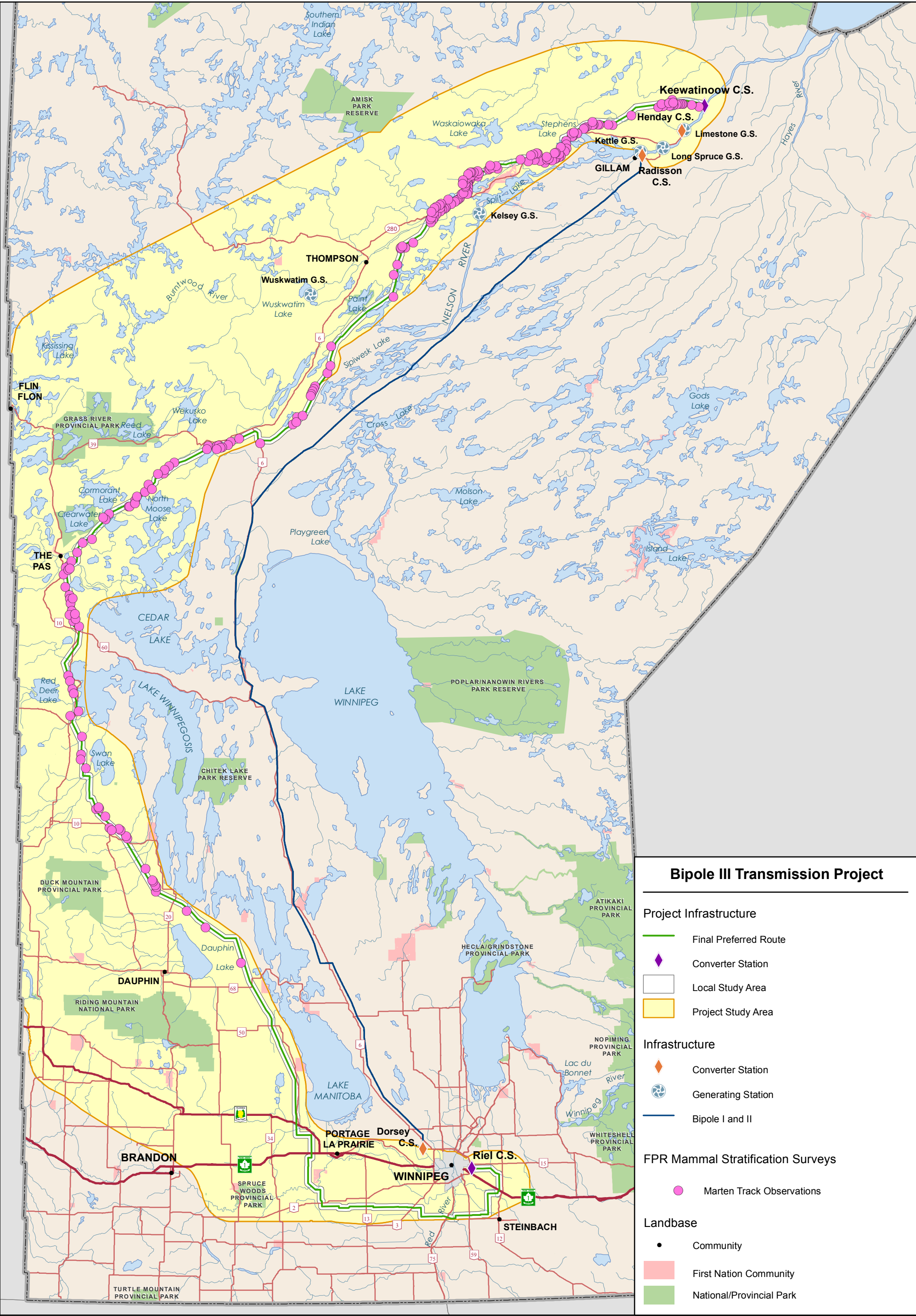
Coordinate System: UTM Zone 14N NAD83
Data Source: MB Hydro, MMM, Stantec, ProvMB, NRCAN, Joro, WRCS
Date Created: September 17, 2011

0 25 50 Kilometres
0 25 50 Miles

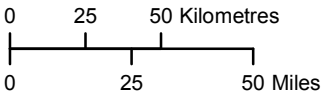


Model-Estimated Mammal Habitat

Distribution of Modeled Elk Habitat within the Project Study Area

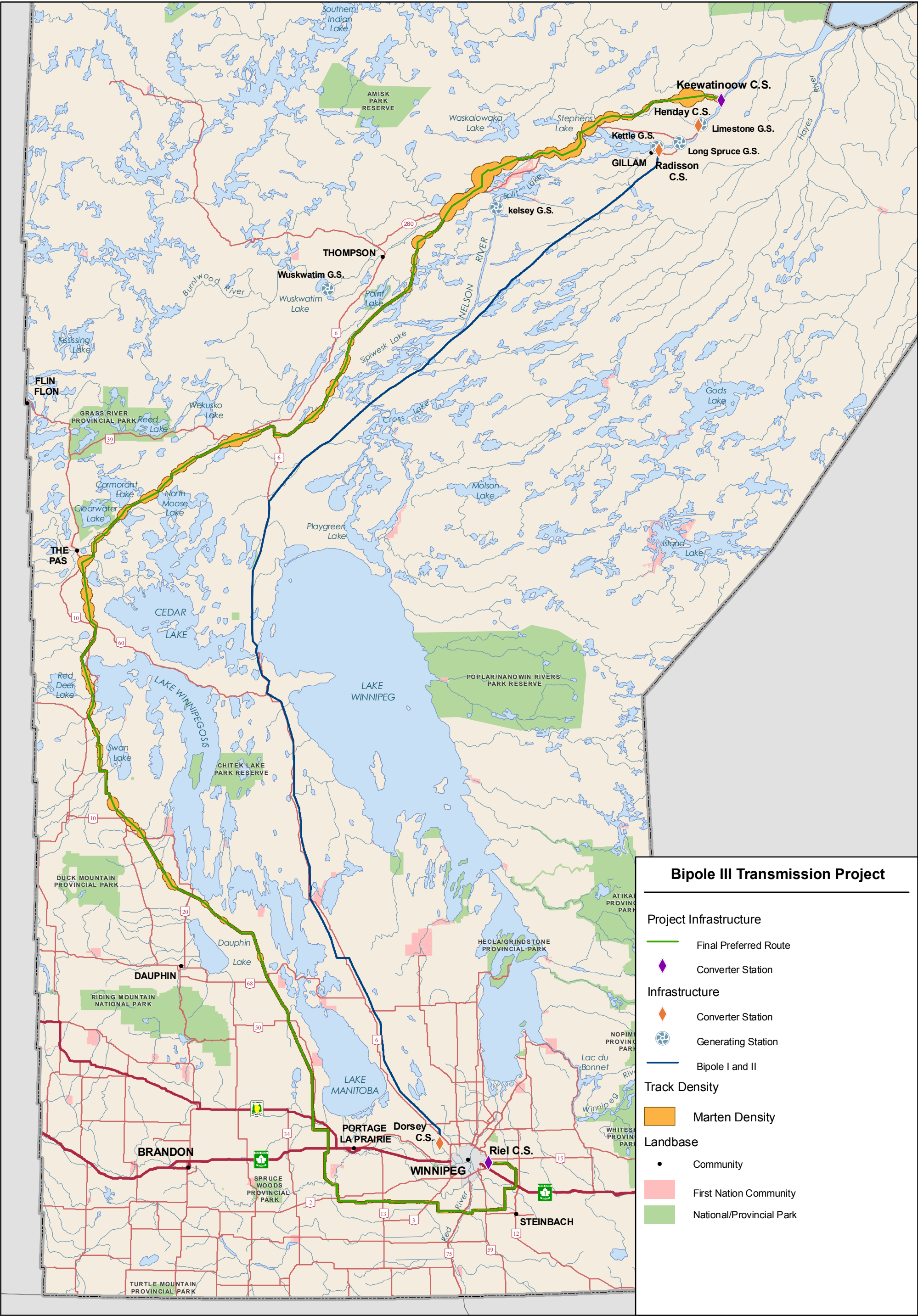


Coordinate System: UTM Zone 14N NAD83
Data Source: MB Hydro, MMM, Stantec, ProvMB, NRCAN
Date Created: June 21, 2011

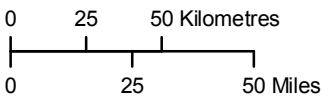


1:2,500,000

Final Preferred Route Mammal Stratification Surveys 2011 Marten Track Observations

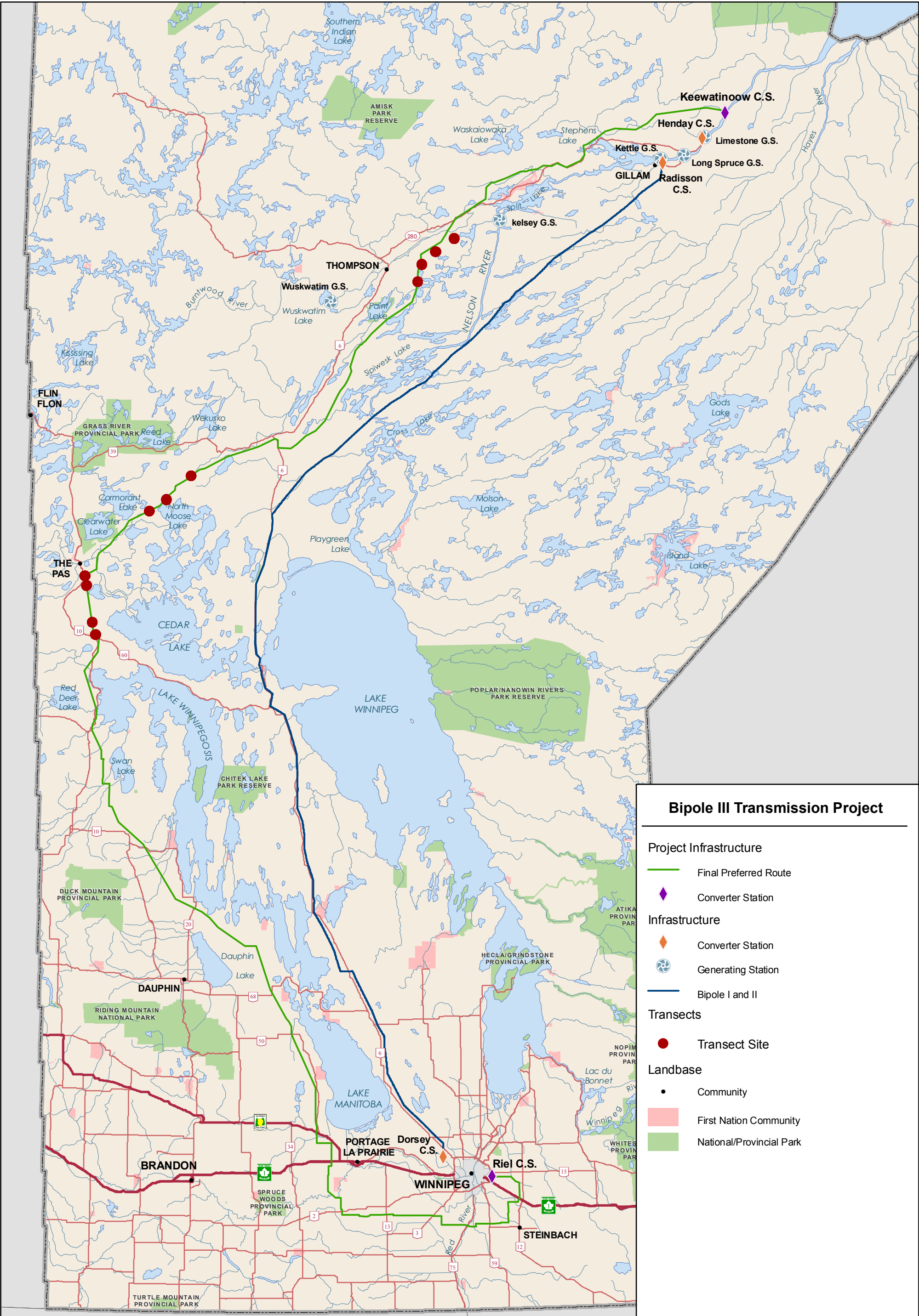


Coordinate System: UTM Zone 14N NAD83
Data Source: MB Hydro, MMM, Stantec, ProvMB, NRCAN, Joro
Date Created: October 24, 2011

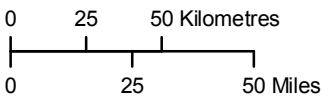


1:2,500,000

Marten Track Density Along The Final Preferred Route



Coordinate System: UTM Zone 14N NAD83
Data Source: MB Hydro, MMM, Stantec, ProvMB, NRCAN, Joro
Date Created: October 24, 2011



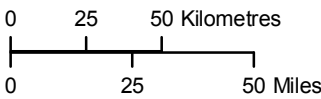
1:2,500,000



Furbearer Ground Validation Surveys Near Final Preferred Route

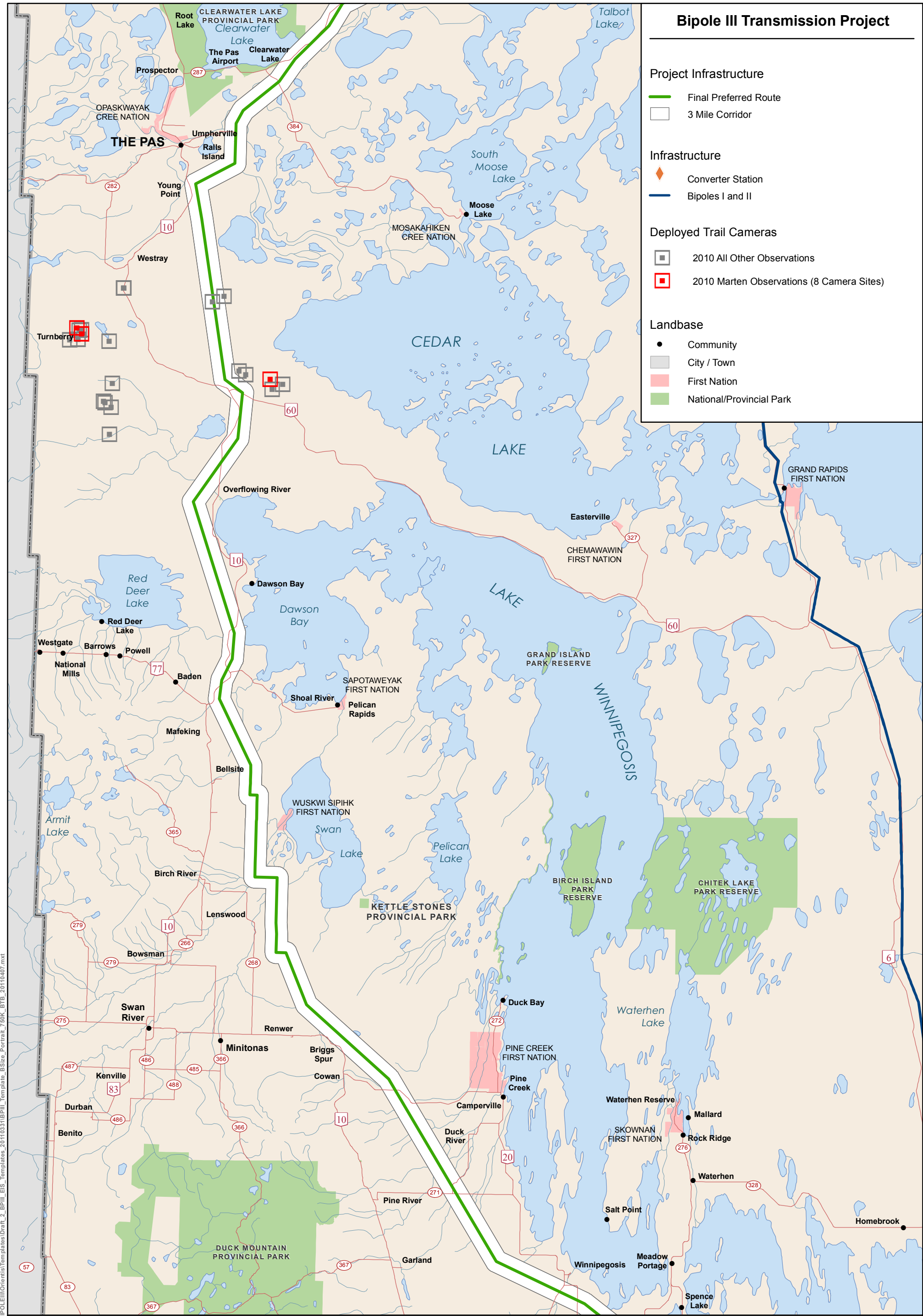


Coordinate System: UTM Zone 14N NAD83
Data Source: MB Hydro, MMM, Stantec, ProvMB, NRCAN, Joro
Date Created: October 24, 2011

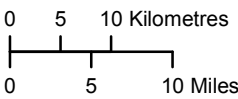


1:2,500,000

Results From Winter Marten Tracking



Coordinate System: UTM Zone 14N NAD83
Data Source: MB Hydro, MMM, ProvMB, Joro, WRCS
Date Created: October 24, 2011



1:750,000



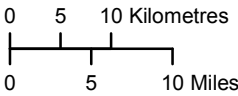
Trail Camera Deployments

Distribution of Marten Observations in 2010

Map Series 300-01



Coordinate System: UTM Zone 14N NAD83
Data Source: MB Hydro, MMM, ProvMB, Joro, WRCS
Date Created: October 24, 2011



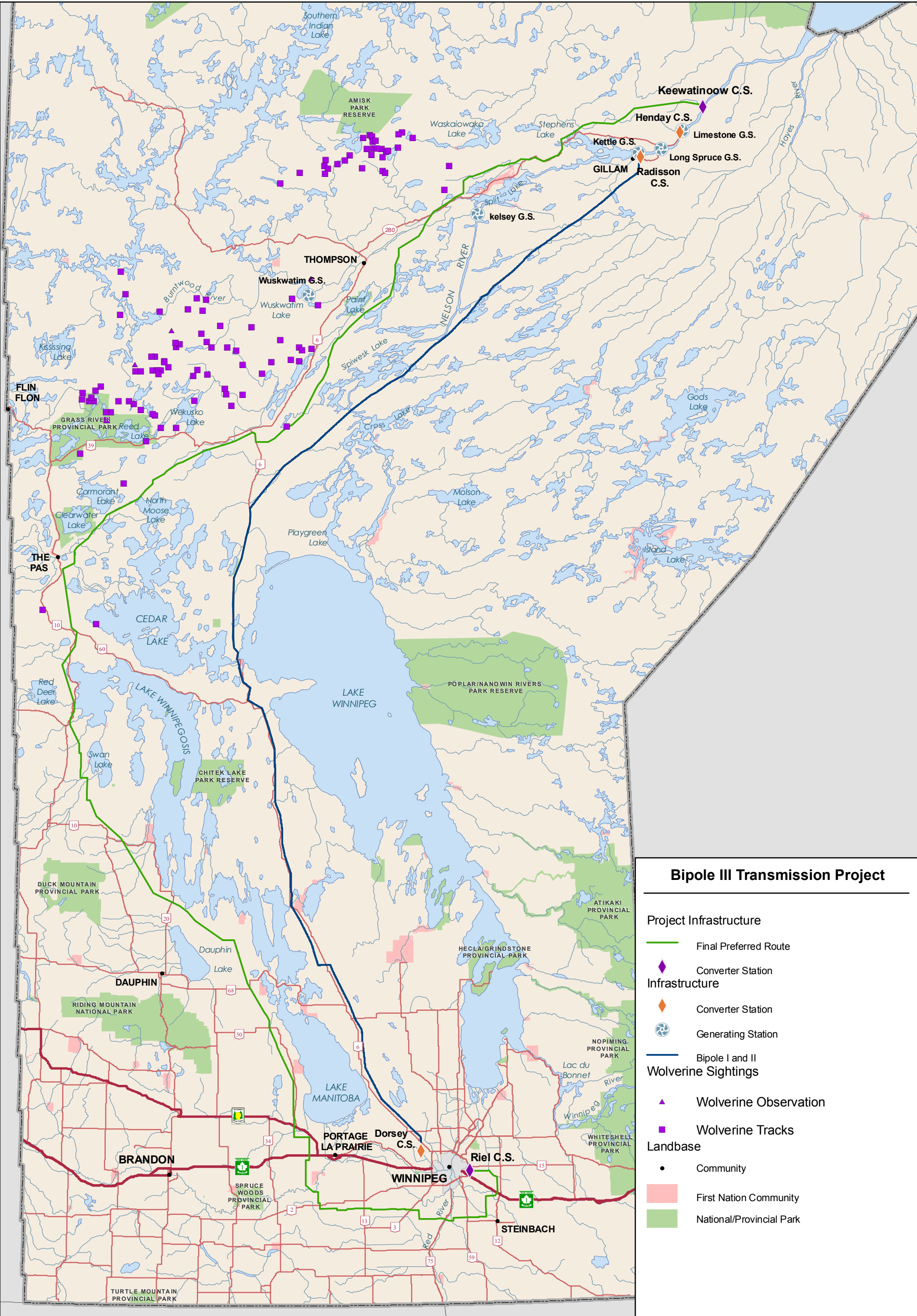
1:750,000



Trail Camera Deployments

Distribution of Marten Observations in 2010

Map Series 300-03



Bipole III Transmission Project

Project Infrastructure

- Final Preferred Route
- Converter Station
- Generating Station
- Bipole I and II

Wolverine Sightings

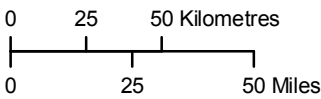
- Wolverine Observation
- Wolverine Tracks

Landbase

- Community
- First Nation Community
- National/Provincial Park



Coordinate System: UTM Zone 14N NAD83
Data Source: MB Hydro, MMM, Stantec, ProvMB, NRCAN, Joro
Date Created: June 24, 2011



1:2,500,000

Wolverine Aerial Survey
2010 Tracks and Observations