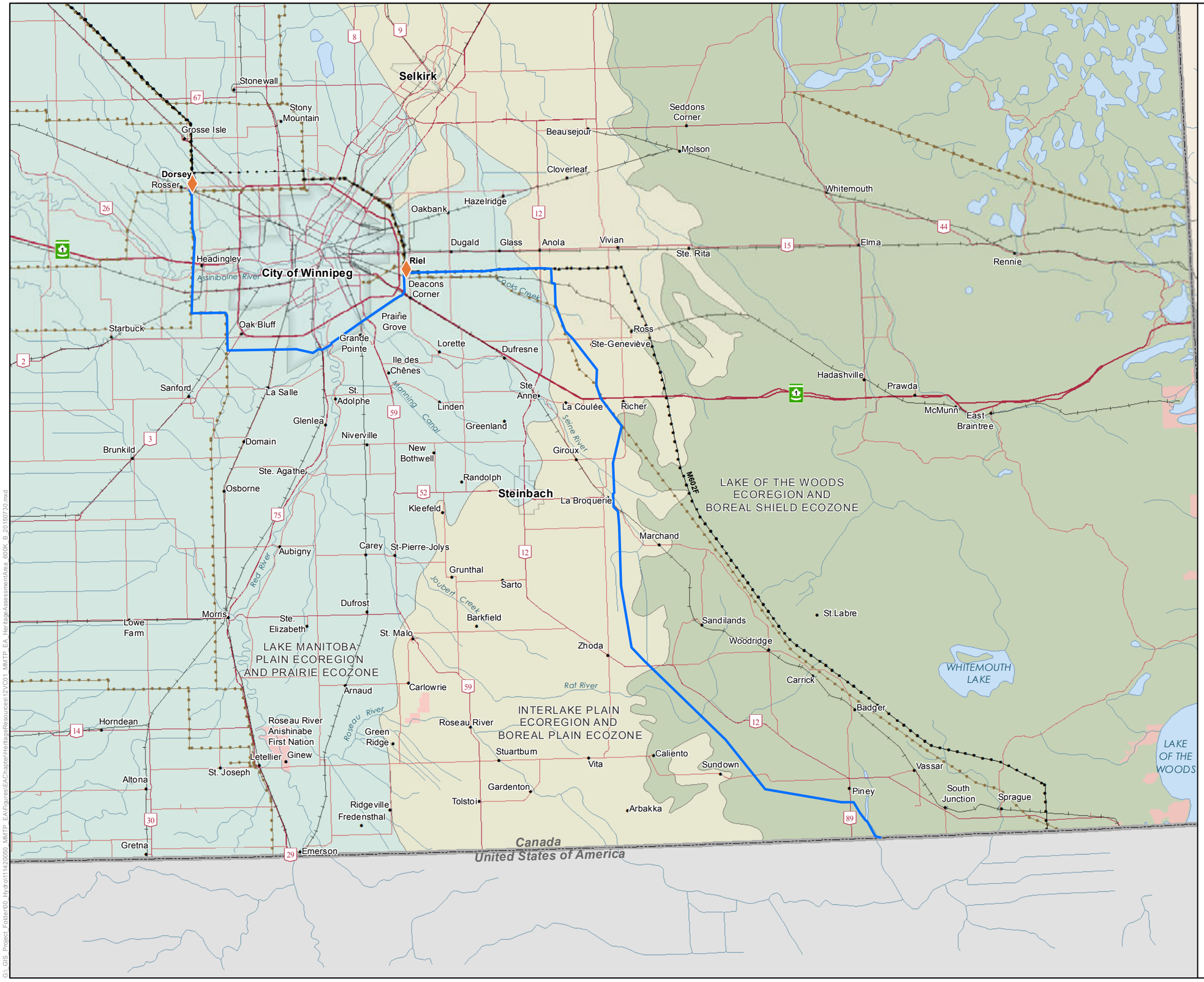

Manitoba-Minnesota Transmission Project

Project Infrastructure

- Converter Station (Existing)
- Final Preferred Route (FPR)

Infrastructure

- Existing 500kV Transmission Line
- Existing 230kV Transmission Line

Ecological Boundaries

- Interlake Plain Ecoregion / Boreal Plain Ecozone
- Lake Manitoba Plain Ecoregion / Prairie Ecozone
- Lake of the Woods Ecoregion / Boreal Shield Ecozone

Landbase

- Community
- Railway
- Trans Canada
- Provincial Highway
- Provincial Road
- City
- First Nation Lands

Coordinate System: UTM Zone 14N NAD83
Data Source: MBHydro, ProvMB, NRCAN
Date Created: July 30, 2015

N

0 10 Kilometres
0 5 10 Miles

1:600,000

Heritage Resources Assessment Area

Map 12-1

G:\ GIS_Project_Folder\00_Hydro\11142\0050_MMTP_EA\Figures\EA\Chapter\HeritageResources\12\C01_MMTP_EA_HeritageAssessmentArea_600K_B_20150730.mxd

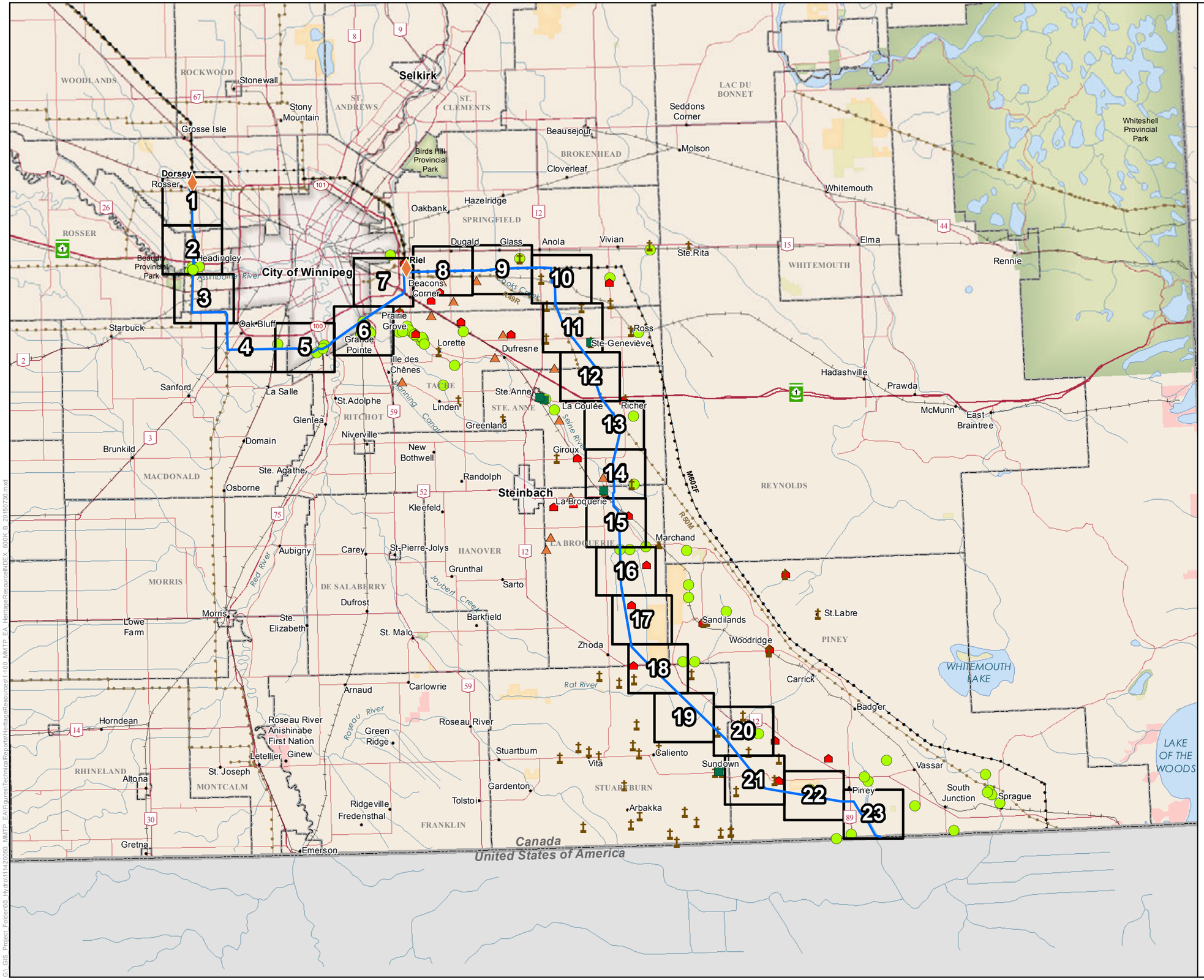

Manitoba Hydro

Manitoba-Minnesota Transmission Project

Project Infrastructure

- Converter Station (Existing)
- Final Preferred Route (FPR)

Infrastructure

- Existing 500kV Transmission Line
- Existing 230kV Transmission Line

Map Series Index - 1:150,000

- Map Series Tile

Heritage Resource Features

- Archaeological Site
- Cemetery
- Centennial Farm
- Provincial and Muncipal Designated Site
- School

Landbase

- Community
- Railway
- Trans Canada
- Provincial Highway
- Provincial Road
- City
- First Nation Lands
- Ecological Reserve
- Wildlife Management Area
- Provincial Park
- Rural Municipality

Coordinate System: UTM Zone 14N NAD83
Data Source: MBHydro, ProvMB, NRCAN
Date Created: August 06, 2015

N

0 10 Kilometres
0 5 10 Miles

1:600,000

Index of Map Series
Heritage Resource Locations

Map Series 12-100

G:\ GIS_Project_Folder\00_Hydro\11142005\0_MMTP_EA\Figures\Technical\Reports\HeritageResources\1:100_MMTP_EA_HeritageResourceINDEX_600K_B_20150730.mxd

Manitoba Hydro

Manitoba-Minnesota Transmission Project

Project Infrastructure

- Final Preferred Route (FPR)
- Station Expansion
- Converter Station Footprint

Infrastructure

- Existing 500 kV Transmission Line
- Existing 230kV Transmission Line

Assessment Area

- Project Development Area (PDA)
- Heritage Resources Local Assessment Area

Landbase

- Community
- Railway
- Trans Canada
- Provincial Highway
- Provincial Road
- Rural Municipality

Coordinate System: UTM Zone 14N NAD83
Data Source: MBHydro, ProvMB, NRCAN
Date Created: July 30, 2015

N

0 0.5 1 Kilometres
0 0.25 0.5 Miles

1:30,000

Heritage Resource Locations

Map 12-100-01

G:\ GIS_Project_Folder\00_Hydro\111420050_MMTP_EA\Figures\TechnicalReports\HeritageResources\1-100_MMTP_EA_HeritageResource_30K_B_20150730.mxd

Manitoba Hydro

Manitoba-Minnesota Transmission Project

Project Infrastructure

- Final Preferred Route (FPR)

Infrastructure

- Existing 230kV Transmission Line

Heritage Resource Features

- Archaeological Site

Assessment Area

- Project Development Area (PDA)
- Heritage Resources Local Assessment Area

Landbase

- Community
- Railway
- Trans Canada
- Provincial Highway
- Provincial Road
- First Nation Lands
- National/Provincial Park
- Rural Municipality

Coordinate System: UTM Zone 14N NAD83
Data Source: MBHydro, ProvMB, NRCAN
Date Created: August 06, 2015

N

0 0.5 1 Kilometres
0 0.25 0.5 Miles

1:30,000

Heritage Resource Locations

Map 12-100-02

G:_GIS_Project_Folder\00_Hydro\111420050_MMTP_EA\Figures\TechnicalReports\HeritageResources\1-100_MMTP_EA_HeritageResource_30K_B_20150730.mxd

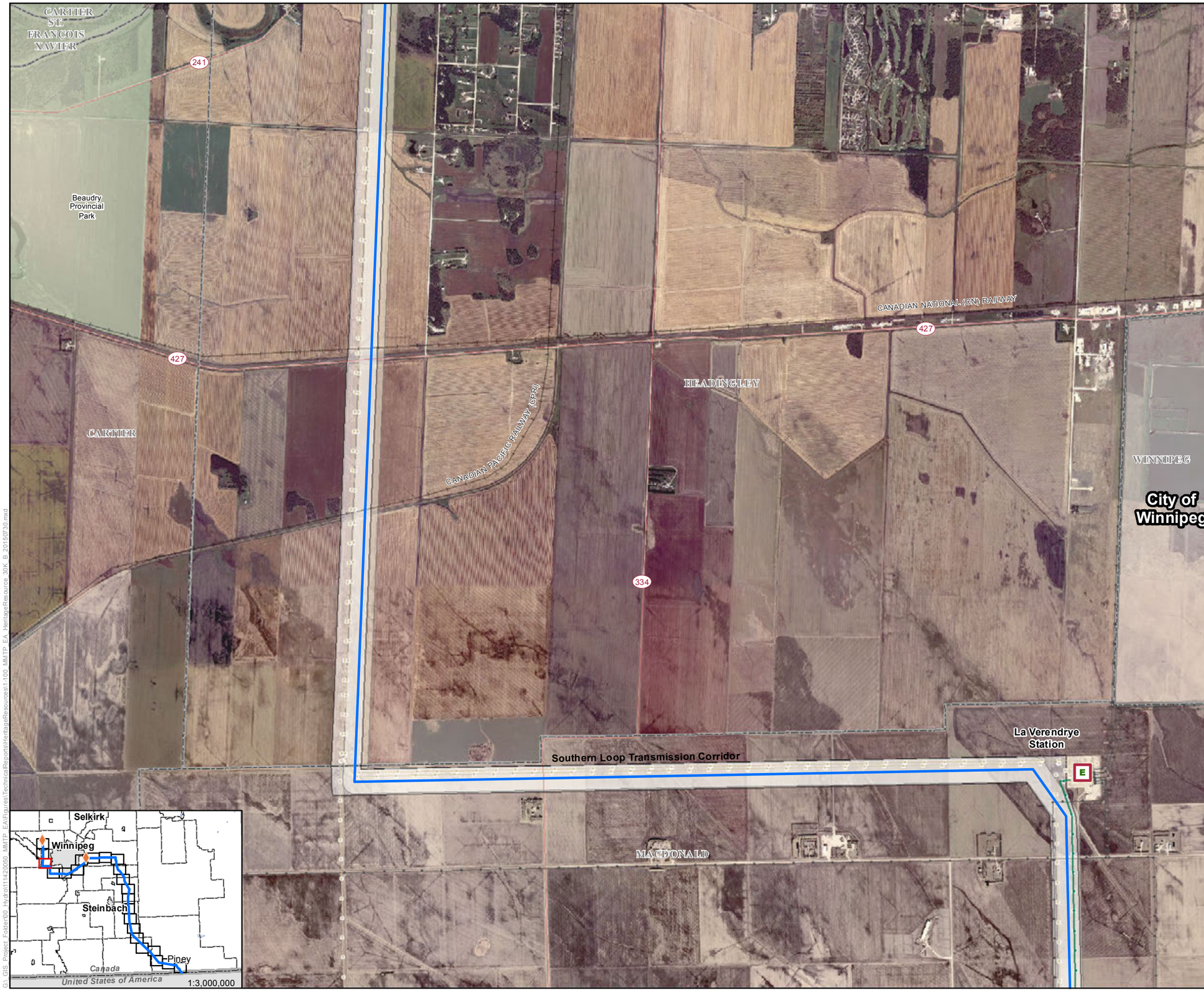

Manitoba Hydro

Manitoba-Minnesota Transmission Project

Project Infrastructure

- Final Preferred Route (FPR)

Infrastructure

- Electrical Station
- Existing 230kV Transmission Line
- St. Vital Transmission Complex (Proposed)
- Existing 115-230kV Transmission Line

Assessment Area

- Project Development Area (PDA)
- Heritage Resources Local Assessment Area

Landbase

- Community
- Railway
- Trans Canada
- Provincial Highway
- Provincial Road
- City / Town
- National/Provincial Park
- Rural Municipality

Coordinate System: UTM Zone 14N NAD83
Data Source: MBHydro, ProvMB, NRCAN
Date Created: July 30, 2015

N

0 0.5 1 Kilometres
0 0.25 0.5 Miles

1:30,000

Heritage Resource Locations

Map 12-100-03

G:\GIS_Project_Folder\00_Hydro\111420050_MMTP_EA\Figures\TechnicalReports\HeritageResources\1-100_MMTP_EA_HeritageResource_30K_B_20150730.mxd

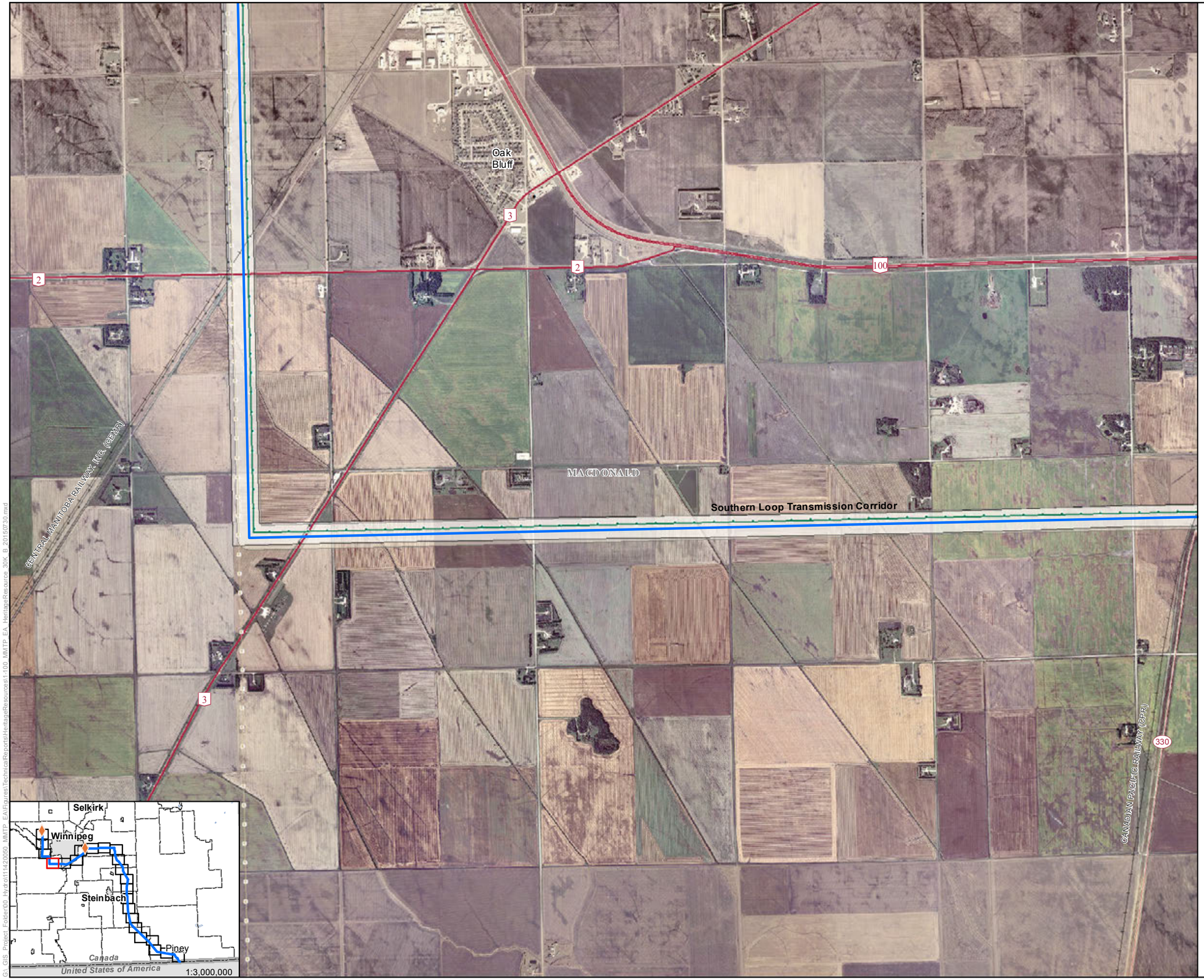

Manitoba Hydro

Manitoba-Minnesota Transmission Project

Project Infrastructure

- Final Preferred Route (FPR)

Infrastructure

- Existing 230kV Transmission Line
- St. Vital Transmission Complex (Proposed)
- Existing 115-230kV Transmission Line

Assessment Area

- Project Development Area (PDA)
- Heritage Resources Local Assessment Area

Landbase

- Community
- Railway
- Trans Canada
- Provincial Highway
- Provincial Road
- Rural Municipality

Coordinate System: UTM Zone 14N NAD83
Data Source: MBHydro, ProvMB, NRCAN
Date Created: July 30, 2015

N

0 0.5 1 Kilometres
0 0.25 0.5 Miles

1:30,000

Heritage Resource Locations

Map 12-100-04

G:\ GIS_Project Folder\00_Hydro\11\42\0050_MMTP_EA\Figures\TechnicalReports\HeritageResources\1-100_MMTP_EA_HeritageResource_30K_B_20150730.mxd

Manitoba Hydro

Manitoba-Minnesota Transmission Project

Project Infrastructure
- Final Preferred Route (FPR)

Infrastructure
- St. Vital Transmission Complex (Proposed)

Heritage Resource Features
- Archaeological Site

Assessment Area
- Project Development Area (PDA)
- Heritage Resources Local Assessment Area

Landbase
- Community
- Railway
- Trans Canada
- Provincial Highway
- Provincial Road
- City / Town
- National/Provincial Park
- Rural Municipality

Coordinate System: UTM Zone 14N NAD83
Data Source: MBHydro, ProvMB, NRCAN
Date Created: July 30, 2015

N

0 0.5 1 Kilometres
0 0.25 0.5 Miles

1:30,000

Heritage Resource Locations

Map 12-100-05

G:_GIS_Project_Folder\00_Hydro\111420050_MMTP_EA\Figures\TechnicalReports\HeritageResources\11-100_MMTP_EA_HeritageResource_30K_B_20150730.mxd

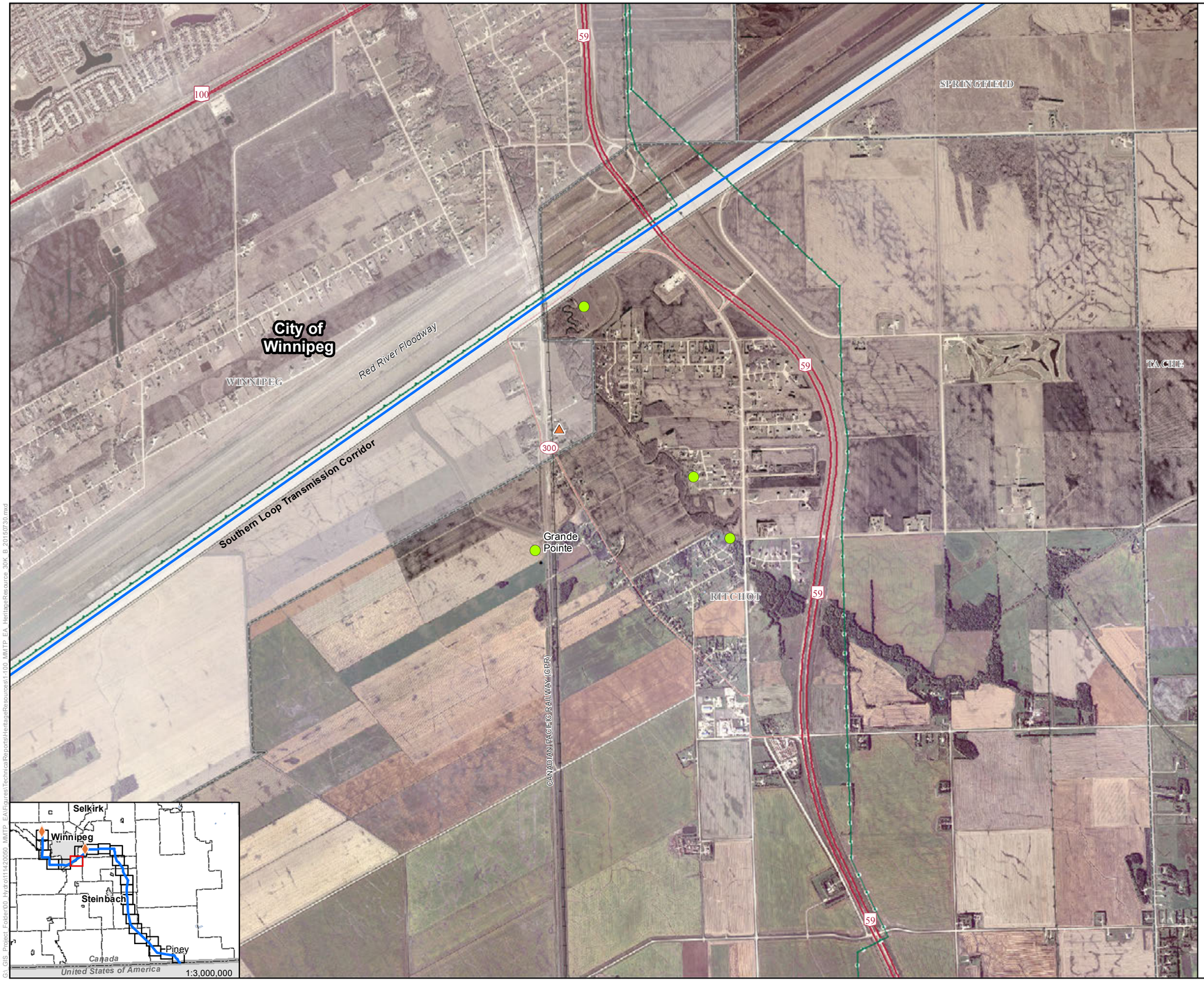

Manitoba Hydro

Manitoba-Minnesota Transmission Project

Project Infrastructure
- Final Preferred Route (FPR)

Infrastructure
- St. Vital Transmission Complex (Proposed)
- Existing 115-230kV Transmission Line

Heritage Resource Features
- Archaeological Site
- Centennial Farm

Assessment Area
- Project Development Area (PDA)
- Heritage Resources Local Assessment Area

Landbase
- Community
- Railway
- Trans Canada
- Provincial Highway
- Provincial Road
- City / Town
- Rural Municipality

Coordinate System: UTM Zone 14N NAD83
Data Source: MBHydro, ProvMB, NRCAN
Date Created: July 30, 2015

N

0 0.5 1 Kilometres
0 0.25 0.5 Miles

1:30,000

Heritage Resource Locations

Map 12-100-06

G:_GIS_Project_Folder\00_Hydro\11142\0050_MMTP_EA\Figures\TechnicalReports\HeritageResources\1:100_MMTP_EA_HeritageResource_30K_B_20150730.mxd

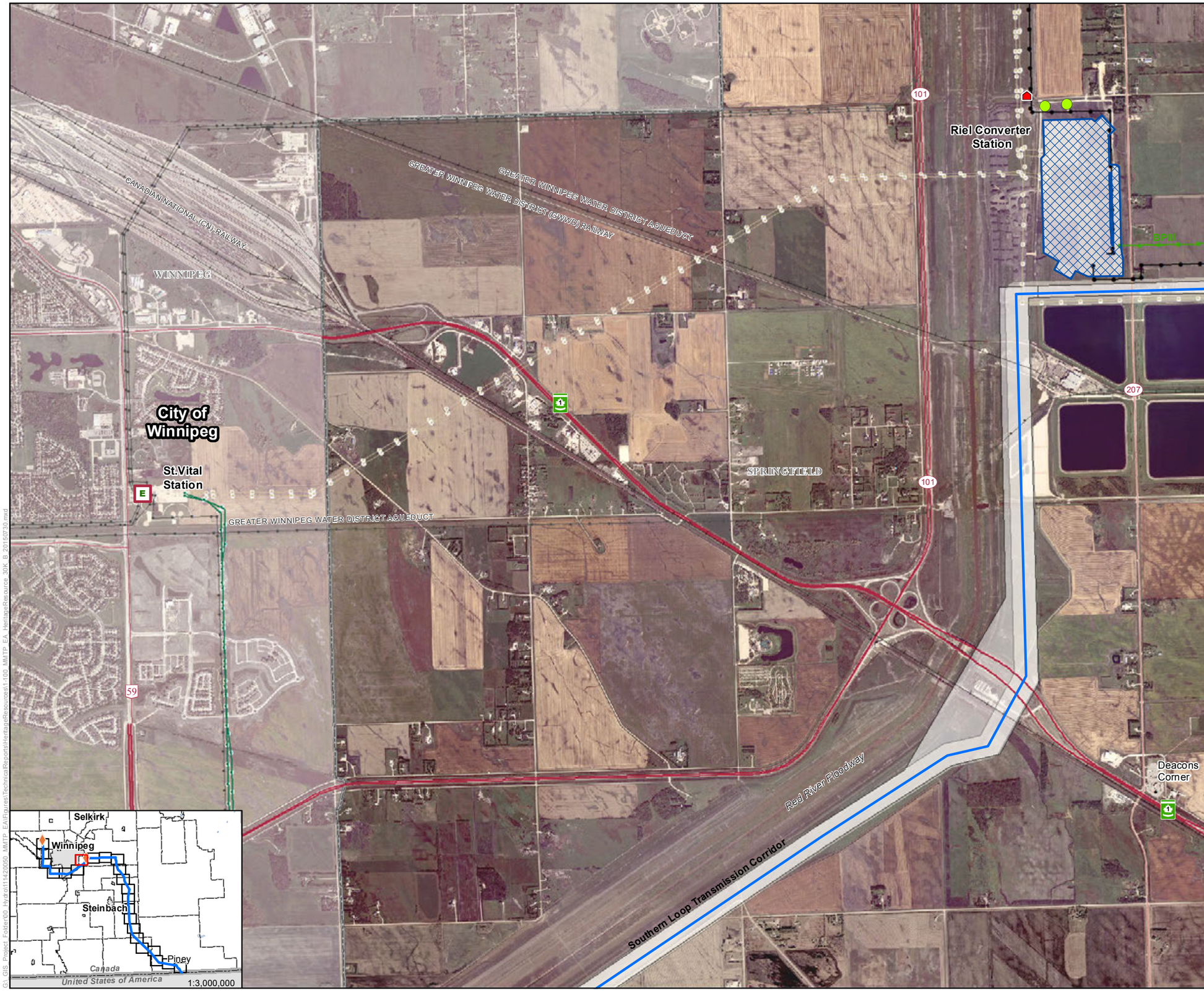

Manitoba Hydro

Manitoba-Minnesota Transmission Project

Project Infrastructure

- Final Preferred Route (FPR)
- Converter Station Footprint

Infrastructure

- Electrical Station
- Existing 500 kV Transmission Line
- Existing 230kV Transmission Line
- Bipole III Transmission Line (Approved)
- St. Vital Transmission Complex (Proposed)
- Existing 115-230kV Transmission Line

Heritage Resource Features

- Archaeological Site
- School

Assessment Area

- Project Development Area (PDA)
- Heritage Resources Local Assessment Area

Landbase

- Community
- Railway
- Trans Canada
- Provincial Highway
- Provincial Road
- City / Town
- Rural Municipality

Coordinate System: UTM Zone 14N NAD83
Data Source: MBHydro, ProvMB, NRCAN
Date Created: July 30, 2015

N

0 0.5 1 Kilometres
0 0.25 0.5 Miles

1:30,000

Heritage Resource Locations

Map 12-100-07

G:\ GIS_Project_Folder\00_Hydro\11142\0050_MMTP_EA\Figures\TechnicalReports\HeritageResources\1-100_MMTP_EA_HeritageResource_30K_B_20150730.mxd

Manitoba Hydro

Manitoba-Minnesota Transmission Project

Project Infrastructure
- Final Preferred Route (FPR)
- M602F Modification (Salvage)
- M602F Modification (New)

Infrastructure
- Existing 500 kV Transmission Line
- Existing 230kV Transmission Line
- Bipole III Transmission Line (Approved)
- Existing 115-230kV Transmission Line

Heritage Resource Features
- Centennial Farm
- School

Assessment Area
- Project Development Area (PDA)
- Heritage Resources Local Assessment Area

Landbase
- Community
- Railway
- Trans Canada
- Provincial Highway
- Provincial Road
- Rural Municipality

Coordinate System: UTM Zone 14N NAD83
Data Source: MBHydro, ProvMB, NRCAN
Date Created: July 30, 2015

N

0 0.5 1 Kilometres
0 0.25 0.5 Miles

1:30,000

Heritage Resource Locations

Map 12-100-08

G:_GIS_Project_Folder\00_Hydro\11420050_MMTP_EA\Figures\TechnicalReports\HeritageResources\1-100_MMTP_EA_HeritageResource_30K_B_20150730.mxd

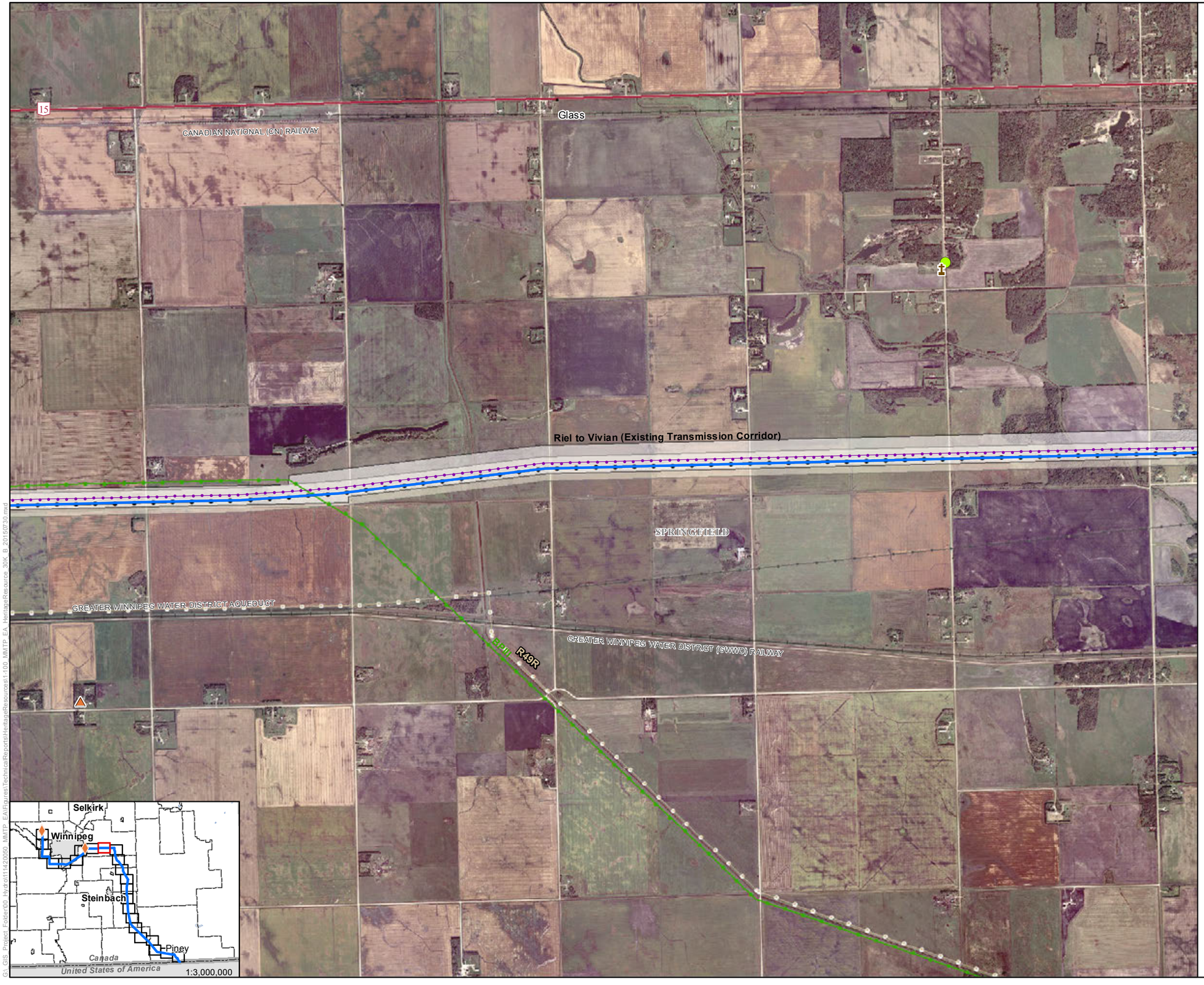

Manitoba Hydro

Manitoba-Minnesota Transmission Project

Project Infrastructure
- Final Preferred Route (FPR)
- M602F Modification (New)

Infrastructure
- Existing 500 kV Transmission Line
- Existing 230kV Transmission Line
- Bipole III Transmission Line (Approved)
- Existing 115-230kV Transmission Line

Heritage Resource Features
- Archaeological Site
- Cemetery
- Centennial Farm

Assessment Area
- Project Development Area (PDA)
- Heritage Resources Local Assessment Area

Landbase
- Community
- Railway
- Trans Canada
- Provincial Highway
- Provincial Road
- Rural Municipality

Coordinate System: UTM Zone 14N NAD83
Data Source: MBHydro, ProvMB, NRCAN
Date Created: July 30, 2015

N

0 0.5 1 Kilometres
0 0.25 0.5 Miles

1:30,000

Heritage Resource Locations

Map 12-100-09

G:\ GIS_Project_Folder\00_Hydro\11142\0050_MMTP_EA\Figures\TechnicalReports\HeritageResources\1-100_MMTP_EA_HeritageResource_30K_B_20150730.mxd

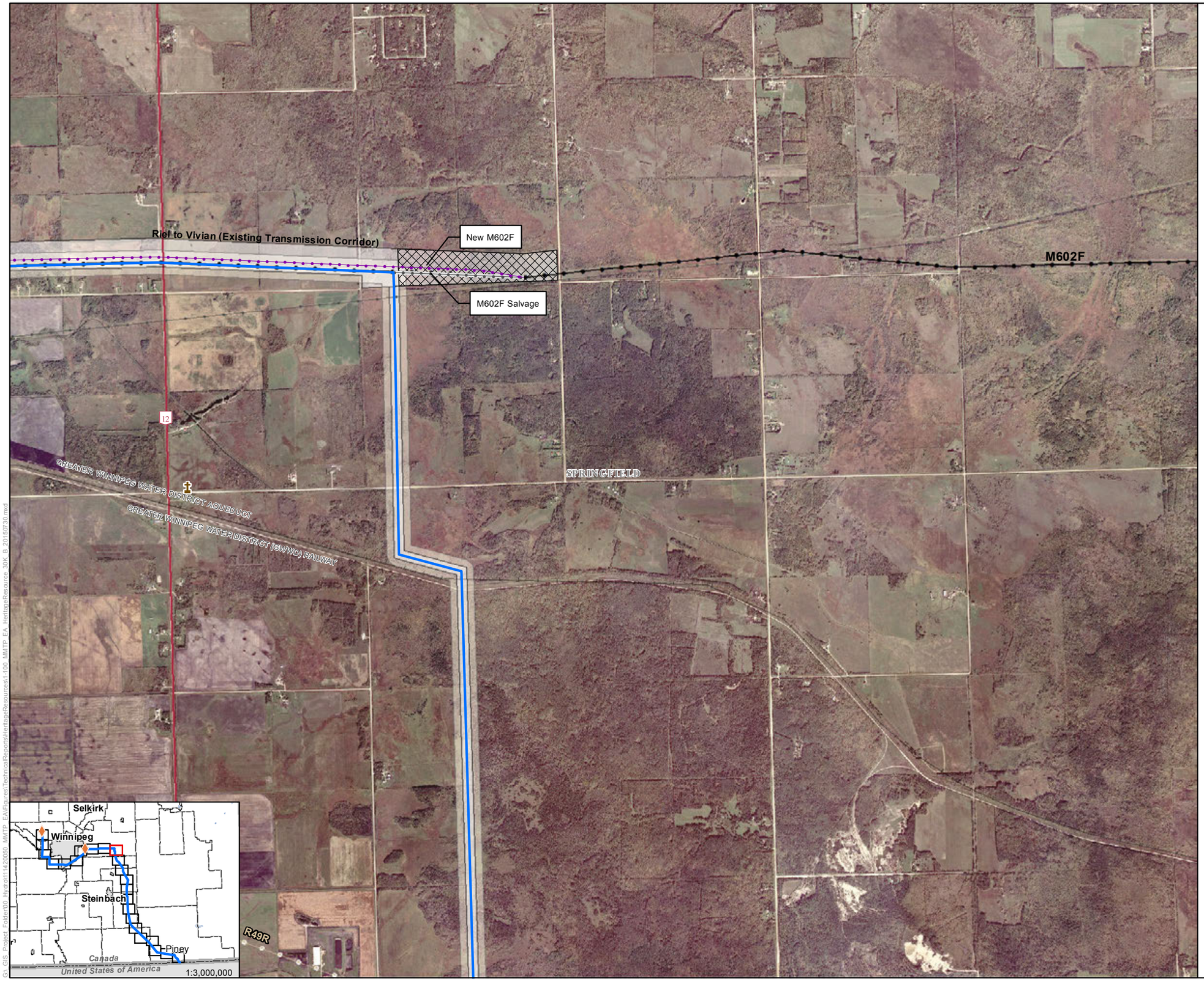

Manitoba Hydro

Manitoba-Minnesota Transmission Project

Project Infrastructure

- Final Preferred Route (FPR)
- M602F Modification (Salvage)
- M602F Modification (New)
- M602F Extension and Salvage

Infrastructure

- Existing 500 kV Transmission Line
- Existing 230kV Transmission Line
- Existing 115-230kV Transmission Line

Heritage Resource Features

- Cemetery

Assessment Area

- Project Development Area (PDA)
- Heritage Resources Local Assessment Area

Landbase

- Community
- Railway
- Trans Canada
- Provincial Highway
- Provincial Road
- Rural Municipality

Coordinate System: UTM Zone 14N NAD83
Data Source: MBHydro, ProvMB, NRCAN
Date Created: July 30, 2015

N

0 0.5 1 Kilometres
0 0.25 0.5 Miles

1:30,000

Heritage Resource Locations

Map 12-100-10

G:\ GIS_Project_Folder\00_Hydro\11142\0050_MMTP_EA\Figures\TechnicalReports\HeritageResources\1-100_MMTP_EA_HeritageResource_30K_B_20150730.mxd

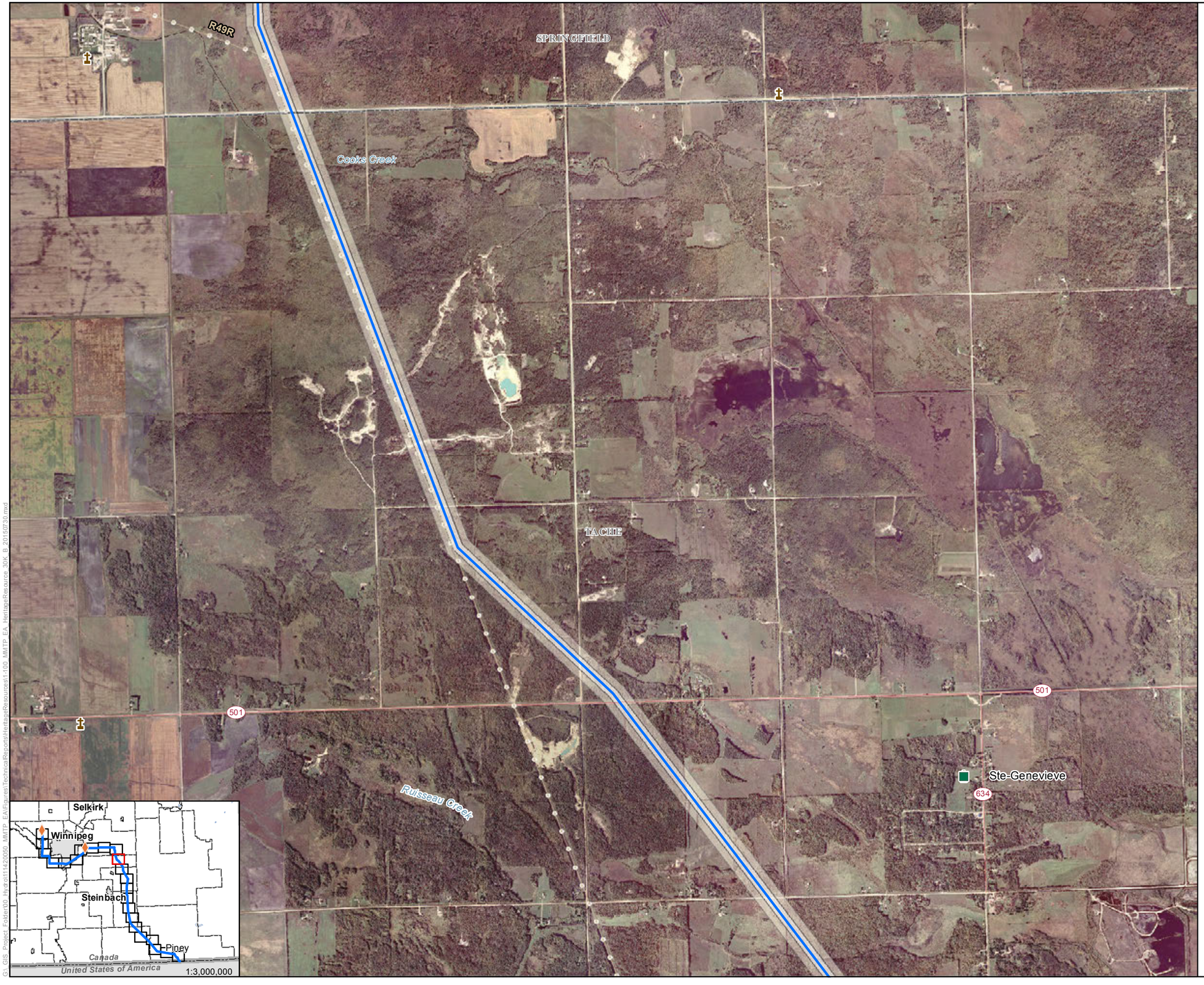

Manitoba Hydro

Manitoba-Minnesota Transmission Project

Project Infrastructure
- Final Preferred Route (FPR)

Infrastructure
- Existing 230kV Transmission Line

Heritage Resource Features
- Cemetery
- Provincial and Muncipal Designated Site

Assessment Area
- Project Development Area (PDA)
- Heritage Resources Local Assessment Area

Landbase
- Community
- Railway
- Trans Canada
- Provincial Highway
- Provincial Road
- Rural Municipality

Coordinate System: UTM Zone 14N NAD83
Data Source: MBHydro, ProvMB, NRCAN
Date Created: July 30, 2015

N

0 0.5 1 Kilometres
0 0.25 0.5 Miles

1:30,000

Heritage Resource Locations

Map 12-100-11

G:_GIS_Project_Folder\00_Hydro\11142\0050_MMTP_EA\Figures\Technical\Reports\HeritageResources\1:100_MMTP_EA_HeritageResource_30K_B_20150730.mxd

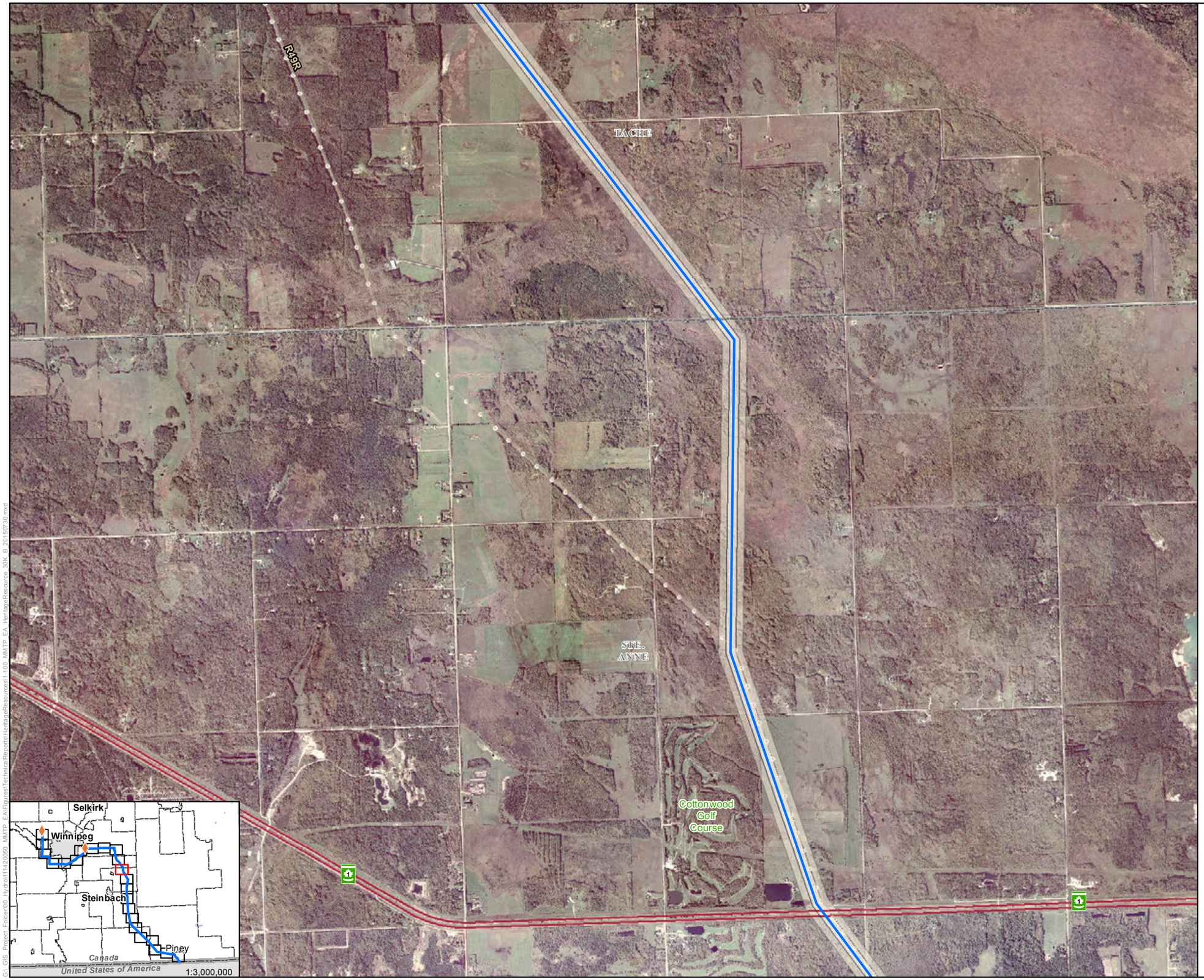

Manitoba Hydro

Manitoba-Minnesota Transmission Project

Project Infrastructure
- Final Preferred Route (FPR)

Infrastructure
- Existing 230kV Transmission Line

Assessment Area
- Project Development Area (PDA)
- Heritage Resources Local Assessment Area

Landbase
- Community
- Railway
- Trans Canada
- Provincial Highway
- Provincial Road
- Rural Municipality

Coordinate System: UTM Zone 14N NAD83
Data Source: MBHydro, ProvMB, NRCAN
Date Created: July 30, 2015

N

0 0.5 1 Kilometres
0 0.25 0.5 Miles

1:30,000

Heritage Resource Locations

Map 12-100-12

G:\ GIS_Project_Folder\00_Hydro\11142\0060_MMTP_EA\Figures\TechnicalReports\HeritageResources\1-100_MMTP_EA_HeritageResource_30K_B_20150730.mxd

Manitoba Hydro

Manitoba-Minnesota Transmission Project

Project Infrastructure
- Final Preferred Route (FPR)

Infrastructure
- Electrical Station
- Existing 230kV Transmission Line

Heritage Resource Features
- Archaeological Site
- School

Assessment Area
- Project Development Area (PDA)
- Heritage Resources Local Assessment Area

Landbase
- Community
- Railway
- Trans Canada
- Provincial Highway
- Provincial Road
- Rural Municipality

Coordinate System: UTM Zone 14N NAD83
Data Source: MBHydro, ProvMB, NRCAN
Date Created: July 30, 2015

N

0 0.5 1 Kilometres
0 0.25 0.5 Miles

1:30,000

Heritage Resource Locations

Map 12-100-13

G:\ GIS_Project_Folder\00_Hydro\111420050_MMTP_EA\Figures\TechnicalReports\HeritageResources\1-100_MMTP_EA_HeritageResource_30K_B_20150730.mxd

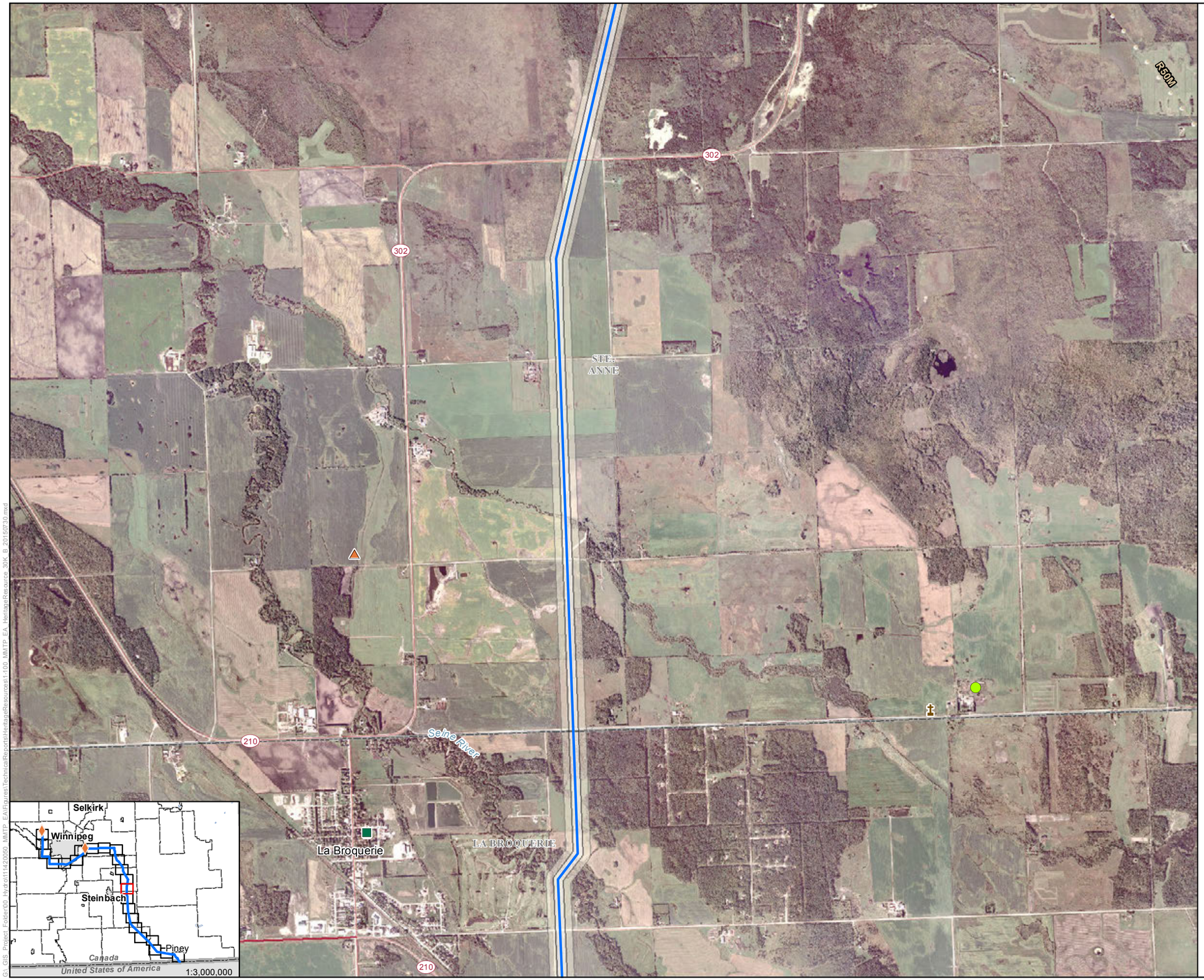

Manitoba Hydro

Manitoba-Minnesota Transmission Project

Project Infrastructure
- Final Preferred Route (FPR)

Infrastructure
- Existing 230kV Transmission Line

Heritage Resource Features
- Archaeological Site
- Cemetery
- Centennial Farm
- Provincial and Muncipal Designated Site

Assessment Area
- Project Development Area (PDA)
- Heritage Resources Local Assessment Area

Landbase
- Community
- Railway
- Trans Canada
- Provincial Highway
- Provincial Road
- Rural Municipality

Coordinate System: UTM Zone 14N NAD83
Data Source: MBHydro, ProvMB, NRCAN
Date Created: July 30, 2015

N

0 0.5 1 Kilometres
0 0.25 0.5 Miles

1:30,000

Heritage Resource Locations

Map 12-100-14

G:_GIS_Project_Folder\00_Hydro\11142\0050_MMTP_EA\Figures\Technical\Reports\HeritageResources\1-100_MMTP_EA_HeritageResource_30K_B_20150730.mxd

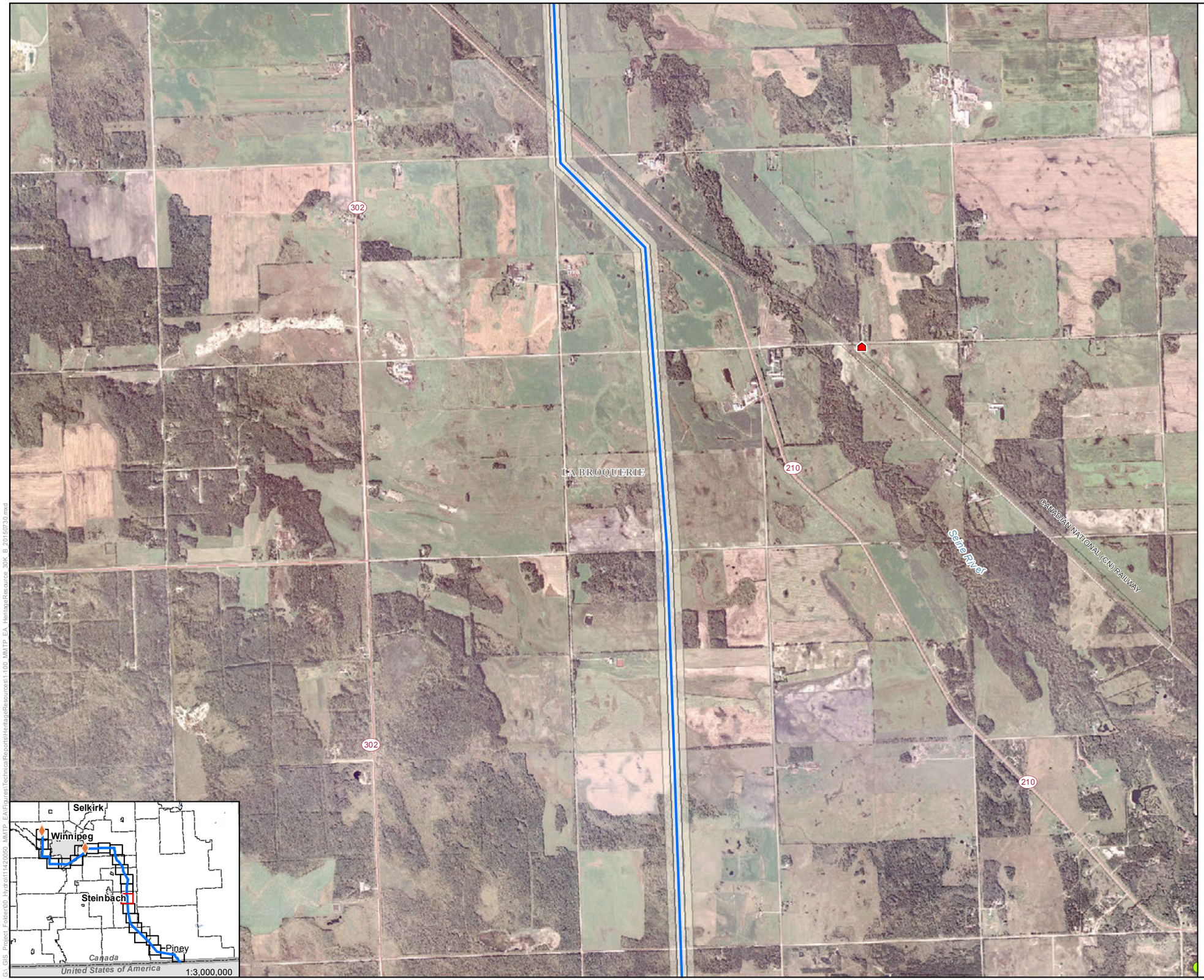

Manitoba Hydro

Manitoba-Minnesota Transmission Project

Project Infrastructure
- Final Preferred Route (FPR)

Heritage Resource Features
- Archaeological Site
- School

Assessment Area
- Project Development Area (PDA)
- Heritage Resources Local Assessment Area

Landbase
- Community
- Railway
- Trans Canada
- Provincial Highway
- Provincial Road
- Rural Municipality

Coordinate System: UTM Zone 14N NAD83
Data Source: MBHydro, ProvMB, NRCAN
Date Created: July 30, 2015

N

0 0.5 1 Kilometres
0 0.25 0.5 Miles

1:30,000

Heritage Resource Locations

Map 12-100-15

G:\ GIS_Project_Folder\00_Hydro\111420050_MMTP_EA\Figures\TechnicalReports\HeritageResources\1-100_MMTP_EA_HeritageResource_30K_B_20150730.mxd

Manitoba Hydro

Manitoba-Minnesota Transmission Project

Project Infrastructure

- Final Preferred Route (FPR)

Heritage Resource Features

- Archaeological Site
- School

Assessment Area

- Project Development Area (PDA)
- Heritage Resources Local Assessment Area

Landbase

- Community
- Railway
- Trans Canada
- Provincial Highway
- Provincial Road
- Rural Municipality

Coordinate System: UTM Zone 14N NAD83
Data Source: MBHydro, ProvMB, NRCAN
Date Created: July 30, 2015

N

0 0.5 1 Kilometres
0 0.25 0.5 Miles

1:30,000

Heritage Resource Locations

Map 12-100-16

G:_GIS_Project_Folder\00_Hydro\11142\0050_MMTP_EA\Figures\Technical\Reports\HeritageResources\1-100_MMTP_EA_HeritageResource_30K_B_20150730.mxd

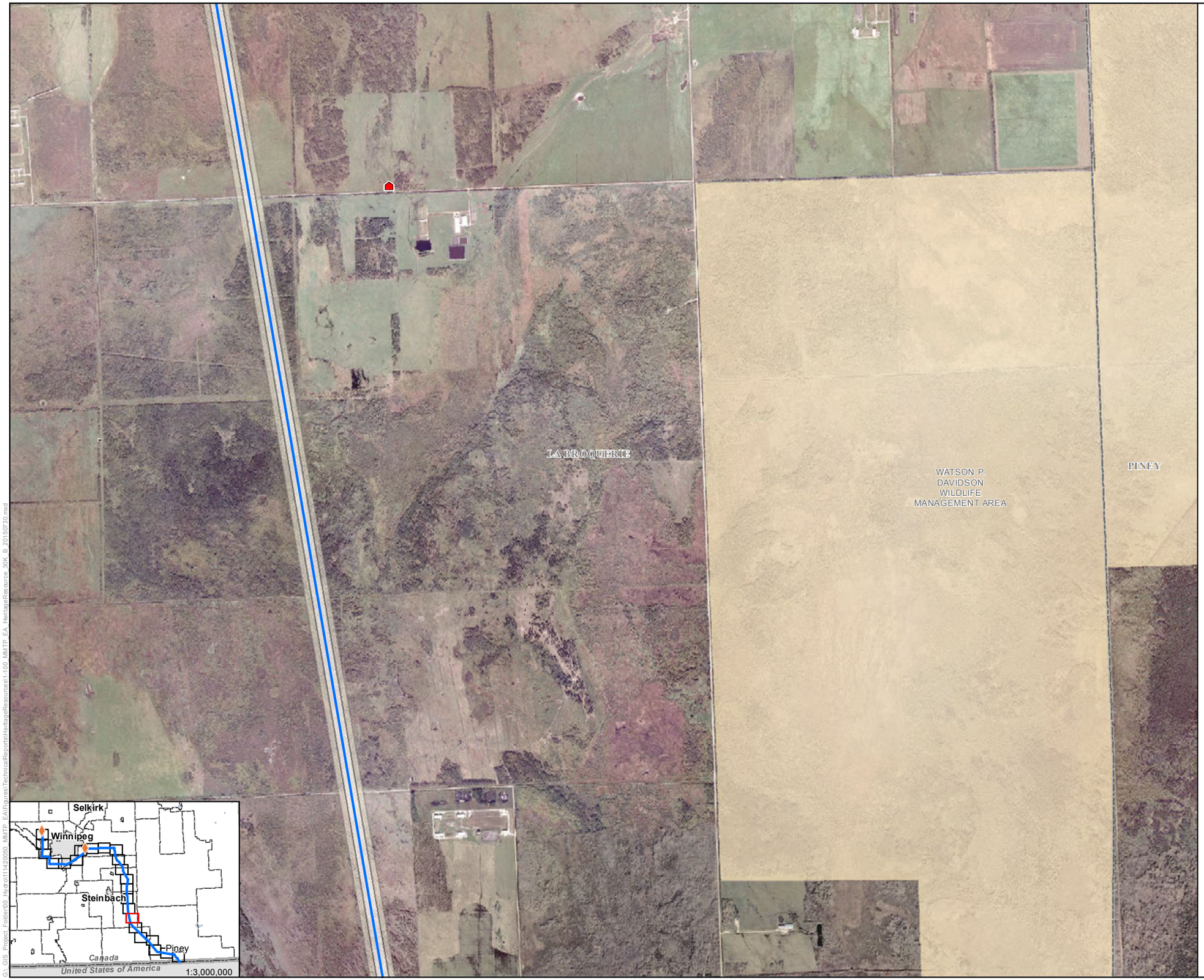

Manitoba Hydro

Manitoba-Minnesota Transmission Project

Project Infrastructure

- Final Preferred Route (FPR)

Heritage Resource Features

- School

Assessment Area

- Project Development Area (PDA)
- Heritage Resources Local Assessment Area

Landbase

- Community
- Railway
- Trans Canada
- Provincial Highway
- Provincial Road
- Wildlife Management Area
- Rural Municipality

Coordinate System: UTM Zone 14N NAD83
Data Source: MBHydro, ProvMB, NRCAN
Date Created: July 30, 2015

N

0 0.5 1 Kilometres
0 0.25 0.5 Miles

1:30,000

Heritage Resource Locations

Map 12-100-17

G:\ GIS_Project_Folder\00_Hydro\11142\0050_MMTP_EA\Figures\TechnicalReports\HeritageResources\1-100_MMTP_EA_HeritageResource_30K_B_20150730.mxd

Manitoba Hydro

Manitoba-Minnesota Transmission Project

Project Infrastructure
- Final Preferred Route (FPR)

Heritage Resource Features
- Archaeological Site
- Cemetery
- School

Assessment Area
- Project Development Area (PDA)
- Heritage Resources Local Assessment Area

Landbase
- Community
- Railway
- Trans Canada
- Provincial Highway
- Provincial Road
- Wildlife Management Area
- Rural Municipality

Coordinate System: UTM Zone 14N NAD83
Data Source: MBHydro, ProvMB, NRCAN
Date Created: July 30, 2015

N

0 0.5 1 Kilometres
0 0.25 0.5 Miles

1:30,000

Heritage Resource Locations

Map 12-100-18

G:\ GIS_Project_Folder\00_Hydro\111420050_MMTP_EA\Figures\TechnicalReports\HeritageResources\1-100_MMTP_EA_HeritageResource_30K_B_20150730.mxd

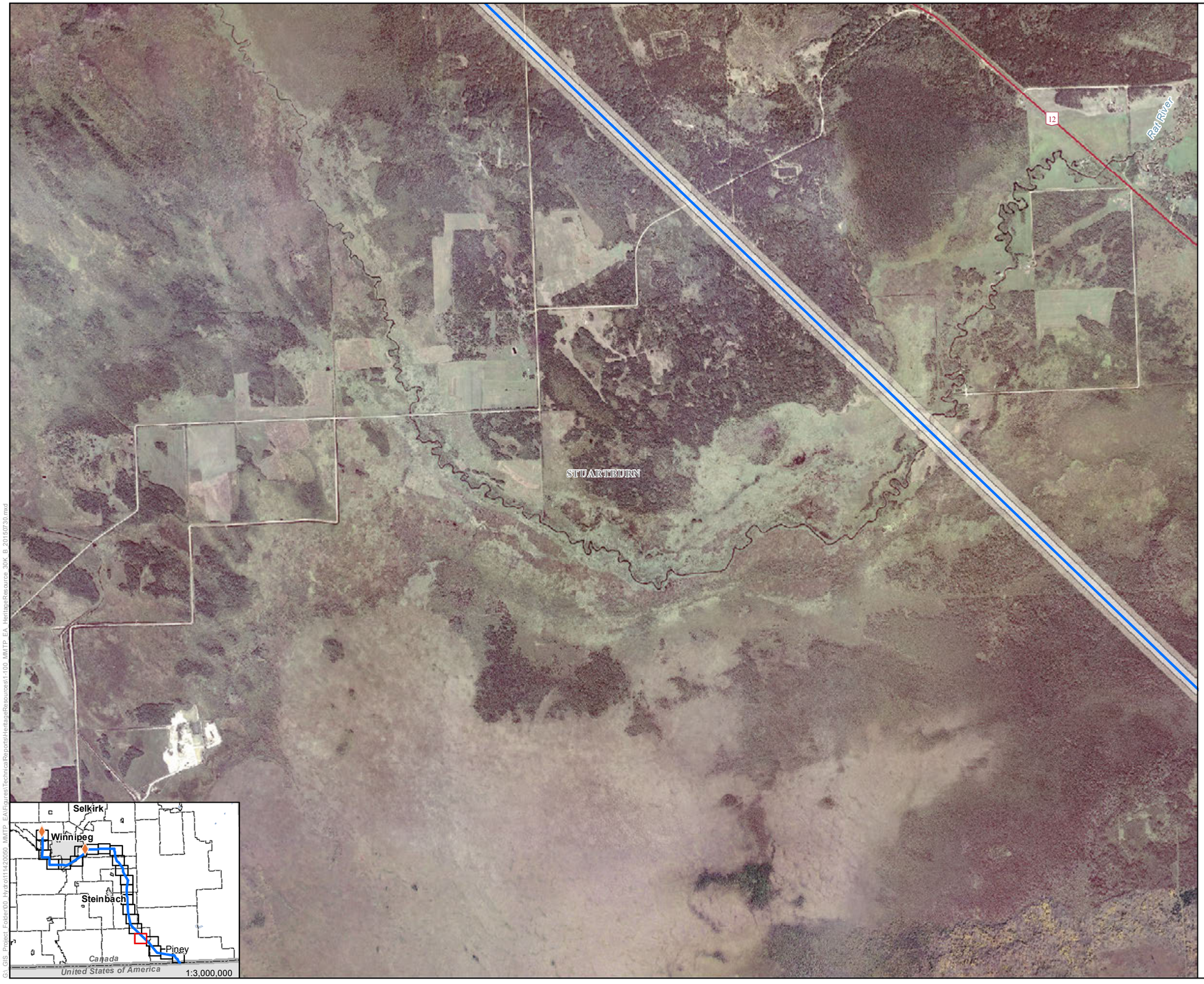

Manitoba Hydro

Manitoba-Minnesota Transmission Project

Project Infrastructure

- Final Preferred Route (FPR)

Assessment Area

- Project Development Area (PDA)
- Heritage Resources Local Assessment Area

Landbase

- Community
- Railway
- Trans Canada
- Provincial Highway
- Provincial Road
- Rural Municipality

Coordinate System: UTM Zone 14N NAD83
Data Source: MBHydro, ProvMB, NRCAN
Date Created: July 30, 2015

N

0 0.5 1 Kilometres
0 0.25 0.5 Miles

1:30,000

Heritage Resource Locations

Map 12-100-19

G:\ GIS_Project_Folder\00_Hydro\11142\0050_MMTP_EA\Figures\TechnicalReports\HeritageResources\1-100_MMTP_EA_HeritageResource_30K_B_20150730.mxd

Manitoba Hydro

Manitoba-Minnesota Transmission Project

Project Infrastructure

- Final Preferred Route (FPR)

Heritage Resource Features

- Archaeological Site
- Cemetery

Assessment Area

- Project Development Area (PDA)
- Heritage Resources Local Assessment Area

Landbase

- Community
- Railway
- Trans Canada
- Provincial Highway
- Provincial Road
- Rural Municipality

Coordinate System: UTM Zone 14N NAD83
Data Source: MBHydro, ProvMB, NRCAN
Date Created: July 30, 2015

N

0 0.5 1 Kilometres
0 0.25 0.5 Miles

1:30,000

Heritage Resource Locations

Map 12-100-20

G:\ GIS_Project_Folder\00_Hydro\111420050_MMTP_EA\Figures\TechnicalReports\HeritageResources\1-100_MMTP_EA_HeritageResource_30K_B_20150730.mxd

Manitoba Hydro

Manitoba-Minnesota Transmission Project

Project Infrastructure

- Final Preferred Route (FPR)

Heritage Resource Features

- Cemetery
- School

Assessment Area

- Project Development Area (PDA)
- Heritage Resources Local Assessment Area

Landbase

- Community
- Railway
- Trans Canada
- Provincial Highway
- Provincial Road
- Rural Municipality

Coordinate System: UTM Zone 14N NAD83
Data Source: MBHydro, ProvMB, NRCAN
Date Created: July 30, 2015

N

0 0.5 1 Kilometres
0 0.25 0.5 Miles

1:30,000

Heritage Resource Locations

Map 12-100-21

G:\ GIS_Project_Folder\00_Hydro\111420050_MMTP_EA\Figures\TechnicalReports\HeritageResources\1-100_MMTP_EA_HeritageResource_30K_B_20150730.mxd

Manitoba Hydro

Manitoba-Minnesota Transmission Project

Project Infrastructure

- Final Preferred Route (FPR)

Heritage Resource Features

- Archaeological Site

Assessment Area

- Project Development Area (PDA)
- Heritage Resources Local Assessment Area

Landbase

- Community
- Railway
- Trans Canada
- Provincial Highway
- Provincial Road
- Wildlife Management Area
- Rural Municipality

Coordinate System: UTM Zone 14N NAD83
Data Source: MBHydro, ProvMB, NRCAN
Date Created: July 30, 2015

N

0 0.5 1 Kilometres
0 0.25 0.5 Miles

1:30,000

Heritage Resource Locations

Map 12-100-22

G:\ GIS_Project_Folder\00_Hydro\11142\0050_MMTP_EA\Figures\Technical\Reports\HeritageResources\1-100_MMTP_EA_HeritageResource_30K_B_20150730.mxd

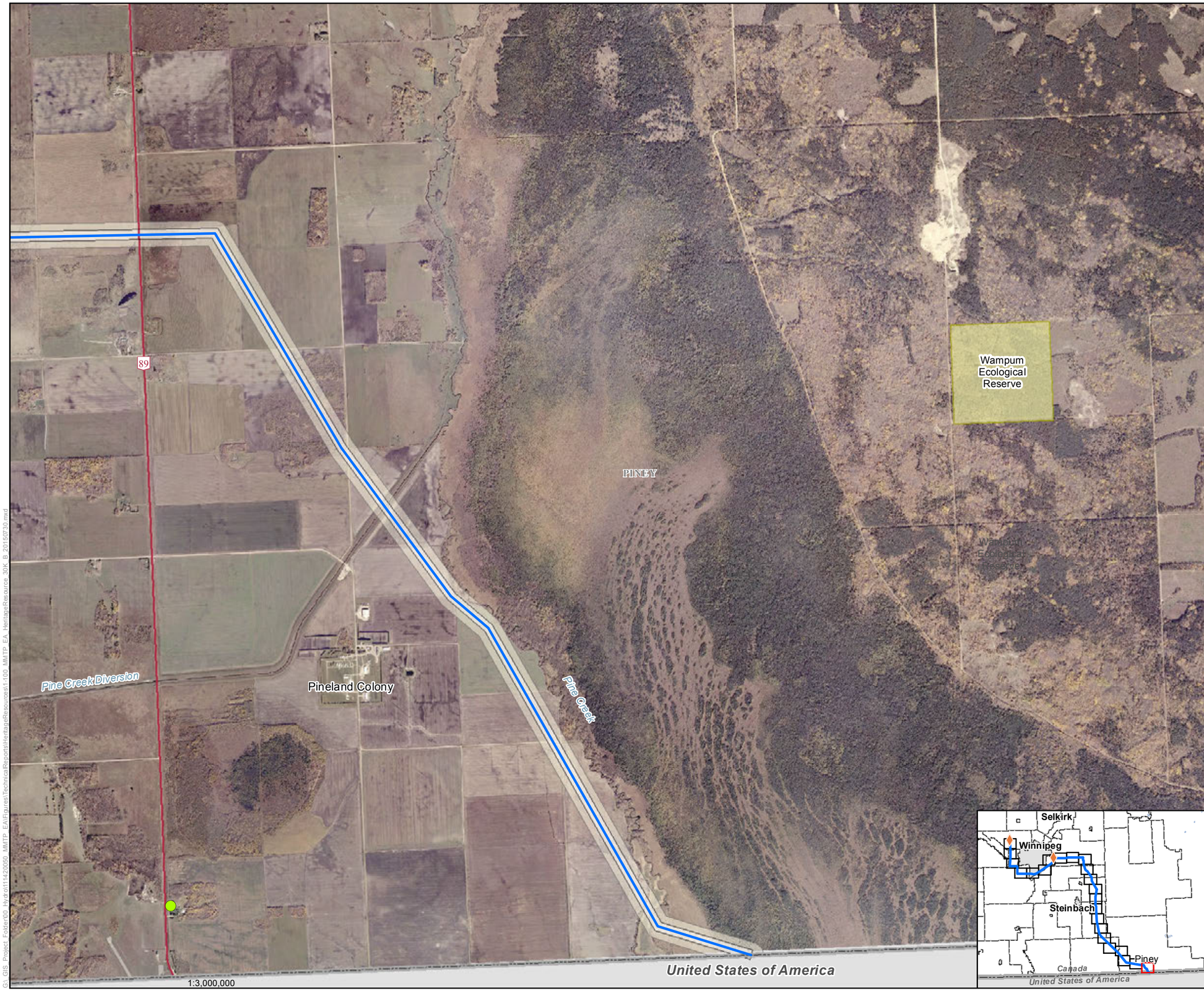

Manitoba Hydro

Manitoba-Minnesota Transmission Project

Project Infrastructure

- Final Preferred Route (FPR)

Heritage Resource Features

- Archaeological Site

Assessment Area

- Project Development Area (PDA)
- Heritage Resources Local Assessment Area

Landbase

- Community
- Railway
- Trans Canada
- Provincial Highway
- Provincial Road
- Ecological Reserve
- Rural Municipality

Coordinate System: UTM Zone 14N NAD83
Data Source: MBHydro, ProvMB, NRCAN
Date Created: August 06, 2015

N

0 0.5 1 Kilometres
0 0.25 0.5 Miles

1:30,000

Heritage Resource Locations

Map 12-100-23

G:_GIS_Project_Folder\00_Hydro\111420050_MMTP_EA\Figures\TechnicalReports\HeritageResources\1-100_MMTP_EA_HeritageResource_30K_B_20150730.mxd

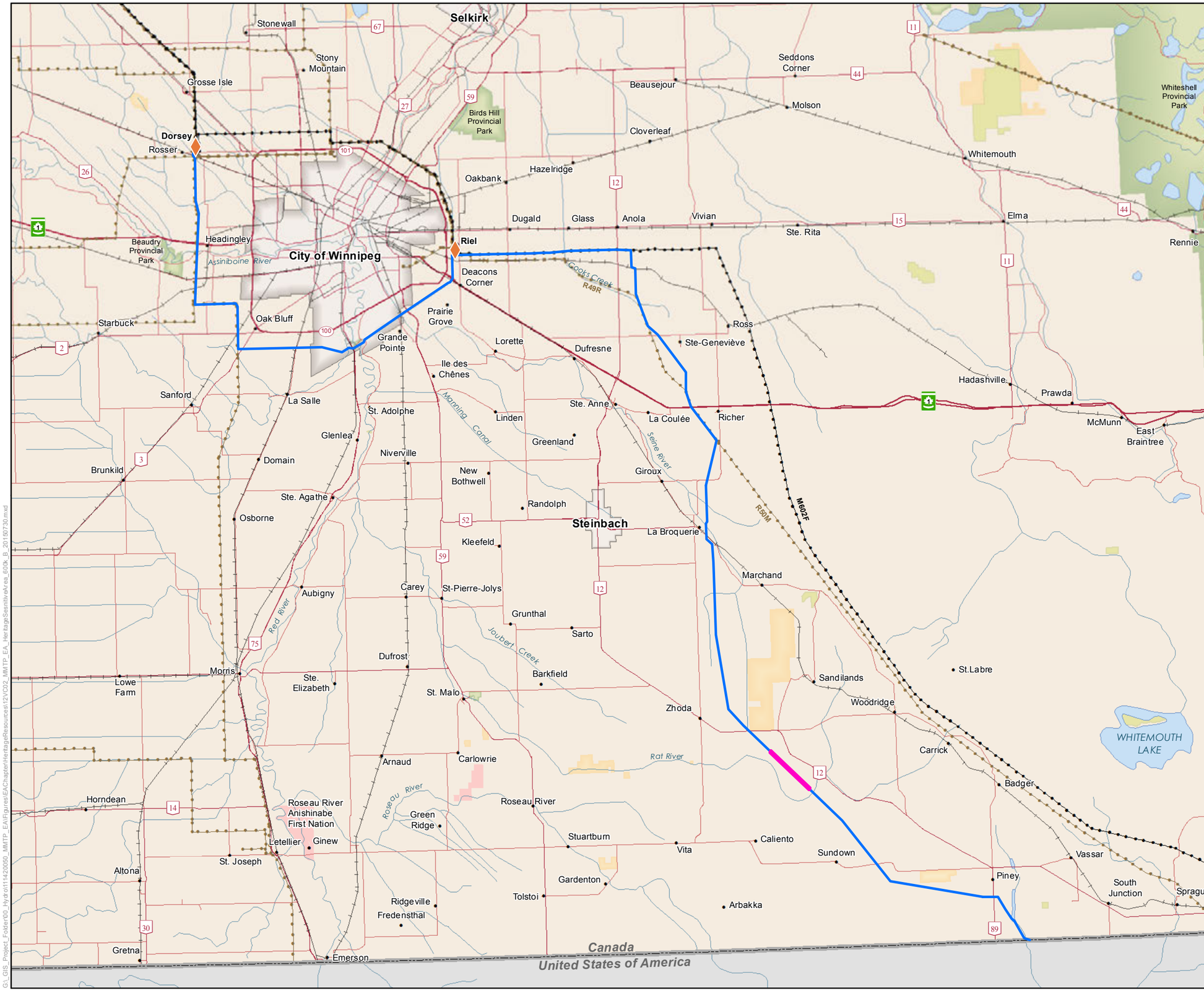

Manitoba Hydro

Manitoba-Minnesota Transmission Project

Project Infrastructure

- Converter Station (Existing)
- Final Preferred Route (FPR)

Infrastructure

- Existing 500kV Transmission Line
- Existing 230kV Transmission Line

Heritage Sensitive Area

- Heritage Sensitive Area

Landbase

- Community
- Railway
- Trans Canada
- Provincial Highway
- Provincial Road
- City
- First Nation Lands
- Ecological Reserve
- Wildlife Management Area
- Provincial Park

Coordinate System: UTM Zone 14N NAD83
Data Source: MBHydro, ProvMB, NRCAN
Date Created: July 30, 2015

N

0 5 10 Kilometres
0 5 10 Miles

1:500,000

Heritage Sensitive Area

Map 12-2

G:_GIS_Project_Folder\00_Hydro\11420050_MMTP_EA\Figures\EA\Chapter\HeritageResources\12\C02_MMTP_EA_HeritageSensitiveArea_600k_B_20150730.mxd