

MANITOBA-MINNESOTA TRANSMISSION PROJECT

Socio-Economic Technical Data Reports

2.4 Traffic Impact Study



**Manitoba-Minnesota
Transmission Project
Traffic Impact Study**

FINAL REPORT



Prepared for:
Manitoba Hydro
360 Portage Avenue
Winnipeg, MB R3C

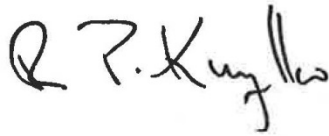
Prepared by:
Stantec Consulting Ltd.

111420050

August 13, 2015

Sign-off Sheet

This document entitled Manitoba-Minnesota Transmission Project Traffic Impact Study was prepared by Stantec Consulting Ltd. ("Stantec") for the account of Manitoba Hydro (the "Client"). Any reliance on this document by any third party is strictly prohibited. The material in it reflects Stantec's professional judgment in light of the scope, schedule and other limitations stated in the document and in the contract between Stantec and the Client. The opinions in the document are based on conditions and information existing at the time the document was published and do not take into account any subsequent changes. In preparing the document, Stantec did not verify information supplied to it by others. Any use which a third party makes of this document is the responsibility of such third party. Such third party agrees that Stantec shall not be responsible for costs or damages of any kind, if any, suffered by it or any other third party as a result of decisions made or actions taken based on this document.



Prepared by

(signature)

Robert Kurylko, P.Eng



Reviewed by

(signature)

S. Brad Cook, P.Eng.

Table of Contents

GLOSSARY	I
1.0 INTRODUCTION	1.1
2.0 EXISTING TRANSPORTATION INFRASTRUCTURE	2.1
2.1 EXISTING PROVINCIAL ROAD NETWORK	2.1
2.2 CLASSIFICATION DEFINITIONS	2.1
2.3 PROVINCIAL HIGHWAY DESCRIPTION AND CLASSIFICATION	2.2
2.3.1 Current and Identified Highway Renewal Projects	2.4
2.3.2 Existing Road Constraints.....	2.7
2.3.3 Existing Traffic Flows and Level of Service	2.8
2.3.4 Collision Analysis	2.13
2.3.5 Collision Rate Concerns.....	2.17
2.4 MUNICIPAL NETWORK	2.19
2.4.1 Existing Municipal Road Network	2.19
2.5 RAIL NETWORK.....	2.20
2.6 AIR.....	2.20
3.0 ASSESSMENT OF TRAFFIC EFFECTS	3.1
3.1 DORSEY CONVERTER STATION.....	3.1
3.1.1 Modifications/Additions at Dorsey Converter Station.....	3.1
3.1.2 Workforce Travel	3.2
3.1.3 Shipping of Materials and Equipment	3.2
3.1.4 Cumulative Effect at Dorsey Converter Station	3.4
3.2 RIEL CONVERTER STATION	3.4
3.2.1 Modifications/Additions at Riel Converter Station.....	3.5
3.2.2 Workforce Travel	3.5
3.2.3 Shipping of Materials and Equipment	3.5
3.2.4 Cumulative Effects at Riel	3.8
3.3 GLENBORO SOUTH STATION	3.9
3.3.1 Workforce Travel	3.9
3.3.2 Shipping of Materials and Equipment	3.9
3.3.3 Cumulative Effects at Glenboro South Station	3.10
3.4 TRANSMISSION LINES.....	3.11
3.4.1 Methods	3.11
3.4.2 Cumulative Effects due to Transmission Line Construction.....	3.16
4.0 SUMMARY OF FINDINGS	4.1
4.1 TRAFFIC GENERATION BY PROJECT COMPONENT.....	4.1
4.1.1 Dorsey Converter Station	4.1
4.1.2 Riel Converter Station	4.1
4.1.3 Glenboro South Station	4.1
4.1.4 Transmission Lines.....	4.2

MANITOBA-MINNESOTA TRANSMISSION PROJECT

TRAFFIC IMPACT STUDY

4.2	ROAD DESIGN CAPACITY AND LEVEL OF SERVICE.....	4.2
4.2.1	Traffic Effects during Construction	4.2
4.2.2	Recommended Mitigation Measures.....	4.3
4.2.3	Monitoring.....	4.3
4.2.4	Operation and Maintenance Traffic Effects	4.4
5.0	EFFECTS ON RAIL	5.1
6.0	EFFECTS ON AIR.....	6.1
7.0	CUMULATIVE TRANSPORTATION EFFECTS.....	7.1
8.0	CONCLUSIONS AND RECOMMENDATIONS.....	8.1
8.1	SUMMARY OF FINDINGS.....	8.1
9.0	REFERENCES.....	9.1

LIST OF TABLES

Table 2-1	Proposed MIT Capital Projects – Roadworks	2.4
Table 2-2	Proposed MIT Capital Projects – Structures.....	2.6
Table 2-3	Average Daily Traffic Volumes by Control Section (as provided in Appendix A)	2.10
Table 2-4	Service Volumes and Level of Service (LOS) for Flat Terrain on Two- and Four-Lane Highways.....	2.13
Table 2-5	Collision Statistics	2.14
Table 2-6	High Collision Rate Highway Sections Awareness Discussion.....	2.17
Table 3-1	Dorsey Converter Station Materials	3.2
Table 3-2	Equipment Shipping Requirements – Dorsey	3.3
Table 3-3	Traffic Effects Related to Dorsey Station Upgrades	3.4
Table 3-4	Riel Converter Station Materials	3.6
Table 3-5	Equipment Shipping Requirements – Riel.....	3.6
Table 3-6	Traffic Effects Related to Riel Station Upgrades	3.8
Table 3-7	Equipment Shipping Requirements – Glenboro	3.10
Table 3-8	Traffic Effects Related to Glenboro South Station Upgrades	3.11
Table 3-9	Delivery of Transmission Line Materials to Riel.....	3.15
Table 3-10	Traffic Effects Related to Transmission Line Construction.....	3.16

LIST OF FIGURES

Figure 2-1	Comparison of Highway Levels of Service.....	2.9
------------	--	-----

MANITOBA-MINNESOTA TRANSMISSION PROJECT TRAFFIC IMPACT STUDY

LIST OF MAPS

Map 2-1	Existing Transportation Infrastructure
Map 2-2	Current/Existing MIT Infrastructure
Map 2-3	Projects High Collision Areas

LIST OF APPENDICES

APPENDIX A MIT CONTROL SECTIONS

APPENDIX B COLLISION DATA

APPENDIX C WORKFORCE ESTIMATE

Glossary

Average daily traffic (ADT)	The daily average number of vehicles that pass a point on a road or travel through a road segment.
Class "A1" routes	Routes with less weight capacity than RTAC routes but more weight capacity than Class "B1" routes.
Class "B1" routes	Routes with less weight capacity than Class "A1" routes.
Collector A	A roadway facility intended to provide below average mobility and above average access.
Collector B	A roadway facility intended to provide low mobility and high access.
Divided highway	A highway where opposing direction lanes are separated by a median.
Expressway	A highway facility intended to provide high mobility and low access.
Manitoba Infrastructure and Transportation (MIT)	The government body responsible for overseeing the planning, design, construction and maintenance of all provincial trunk highways and provincial roads in Manitoba.
Primary arterial	A roadway facility intended to provide above average mobility and below average access.
Provincial road (PR)	Secondary routes on Manitoba's highway network. All Provincial Roads are built to Class "B1" standards or better.
Provincial trunk highway (PTH)	The main routes on Manitoba's highway network. Every Provincial Trunk Highway is built to RTAC or Class "A1" standards.

MANITOBA-MINNESOTA TRANSMISSION PROJECT TRAFFIC IMPACT STUDY

Roads and Transportation Association of
Canada (RTAC) routes

Manitoba's highway routes with the greatest
capacity to support heavily loaded vehicles.
All PTHs are built to RTAC standards.

Rutting

A condition occurring on gravel and asphalt
roads where the road surface develops
depressions in the wheel paths, parallel to the
direction of travel.

Secondary arterial

A roadway facility intended to provide
average mobility and average access.

Transshipment

A shipping process where goods are shipped
from origin to an intermediate point, then from
the intermediate point to the destination.

Undivided highway

A highway where opposing direction lanes are
not separated by a median.

Washboarding

A condition occurring on gravel roads where
the road surface develops a series of narrow,
closely spaced depressions perpendicular to
the direction of travel.

MANITOBA-MINNESOTA TRANSMISSION PROJECT

TRAFFIC IMPACT STUDY

Introduction
September 2015

1.0 INTRODUCTION

Manitoba Hydro is proposing construction of the Manitoba–Minnesota Transmission Project (MMTP, or the Project), which involves the construction of a 500 kilovolt (kV) AC transmission line in southeastern Manitoba. The transmission line would originate at the Dorsey Converter Station northwest of Winnipeg, continue south around Winnipeg and within Existing Transmission Corridor, the Southern Loop Transmission Corridor (SLTC) and the Riel–Vivian Transmission Corridor (RVTC), to just east of Provincial Trunk Highway (PTH) 12. The transmission line then continues southward on a New Right-of-way (ROW) across the rural municipalities of Springfield, Tache, Ste. Anne, La Broquerie, Stuartburn and Piney to the Manitoba–Minnesota border crossing south of the community of Piney. The Project also includes the construction of terminal equipment at the Dorsey Converter Station, electrical upgrades within the Dorsey and Riel converter stations, and modifications at the Glenboro South Station requiring realignment of transmission lines entering the station.

This study provides a review of transportation and travel associated with the proposed Manitoba-Minnesota Transmission Project. It provides an assessment of the potential traffic and travel effects associated with the construction and operation of the following Project components:

- Existing Transmission Corridors (Southern Loop Transmission Corridor [SLTC] and Riel to Vivian Transmission Corridor [RVTC])
- New Right-of-Way for D604I 500KV Transmission Line from RVTC to the Canada –U.S. border
- modifications at the Dorsey Converter Station
- modifications at the Riel Converter Station
- modifications at the Glenboro South Station

The construction of each major component will have distinct effects on the existing road network. The road network consists of provincial highways and municipal roads in southeast Manitoba (Map 2-1). Each Project component has unique traffic generation, vehicle mix, travel patterns and mode choices, which are variable throughout the life of the Project.

This document describes the workforce and traffic volumes for each Project component, based on the proposed construction schedule. The effect of increased traffic on the operation of road networks used to move the Project workforce, equipment and materials is assessed, and mitigation measures are outlined. Permitting requirements for temporary and long-term access to the transmission line during construction and maintenance activities are reviewed, as well as overweight and over-dimension loads.

The traffic generated on the provincial highway network and local municipal roads during regular maintenance activities is anticipated to be minimal and sporadic. This traffic will have no measurable effect on the day-to-day operation of roads within the Project development area.

MANITOBA-MINNESOTA TRANSMISSION PROJECT

TRAFFIC IMPACT STUDY

Introduction
September 2015

Future replacement of large equipment is expected to occur only infrequently. The implementation of a delivery plan and permitting will be addressed as needed.

This study also provides a general overview of the potential effects on rail and air transportation associated with the transport of materials, equipment or people to and from the construction sites.

This study is intended to be used for planning purposes only. Many assumptions have been based on limited supporting data, and can only be confirmed after award at the discretion of the contractor (yet to be awarded) for each component of the Project.

The results of this study are summarized in Section 8.1.

Delivery of Equipment and Materials

Depending on the point of origin, materials such as steel for transmission tower construction could be shipped from sources overseas to the port of Vancouver, and then transferred to rail (CN or CP) for shipment from Vancouver to Winnipeg before being transhipped by truck to the Riel Converter Station marshalling site. From there, the materials would be transferred to truck and transported along the provincial highway and municipal road networks to final destinations along the planned transmission line route. While the Riel Converter Station site is assumed to be the primary marshalling yard for material sorting and transfer to construction sites, some materials could be transferred directly from manufacturers within the province or adjacent provinces to sites where they will be used or to local distribution sites associated with work camps along the transmission line route. The extent of the direct supply was not known at the time of the writing but is not anticipated to be a significant proportion of all materials moved. A summary of the general equipment and material delivery methods is provided for each project component as follows:

- **Existing Transmission Corridor (SLTC and RVTC):** Most materials will be delivered by road from the Riel marshalling yard to the various marshalling yards along the transmission line ROW.
- **New ROW – D604I 500 kV Transmission Line from RVTC to the Canada–U.S. border:** Materials will be delivered by road from the Riel marshalling yard to the various marshalling yards along the transmission line ROW.
- **Modifications at Dorsey Converter Station:** Materials will be delivered by truck, using the provincial road network, or by rail, using an existing spur line that services the site.
- **Modifications to Riel Converter Station:** Materials will be delivered by truck, using the provincial road network, or by rail, using a temporary spur line that is available for use but requires the rail line to be completed over PTH 15.
- **Modifications to Glenboro South Station:** Materials will be delivered by truck, using the provincial road network.

MANITOBA-MINNESOTA TRANSMISSION PROJECT

TRAFFIC IMPACT STUDY

Introduction
September 2015

Workforce Travel

The expected average daily workforce for each Project component includes contractor staff and supervisors, and Manitoba Hydro staff and supervisors. Manitoba Hydro's detailed workforce projection, identifying average daily projected numbers of staff on-site, is provided in Appendix C. Most of the workforce was assumed to be composed of workers living in southern Manitoba or relocated to southern Manitoba for the Project duration, and would commute from home/temporary accommodation to the work site on a daily basis. The home/temporary accommodation was assumed to be within the Winnipeg area except when the worksites were south of Steinbach or in the Glenboro area. A portion of the workforce would be expected to relocate to temporary accommodation in or near Steinbach, and to commute to the southern worksites from there. A contractor may choose to set up a work camp along the southernmost part of the route to provide temporary accommodation closer to actual work locations.

It was assumed that a small percentage of workers (<10%) would come from out of province and reside in rental facilities near the work areas. These workers would move as the work areas moved. A summary of the general workforce travel methods is provided for each project component as follows:

- **Existing Transmission Corridor (SLTC and RVTC):** The daily workforce will travel from residences/temporary accommodations to the worksite by private vehicle, using the provincial and municipal road networks.
- **New ROW – D604I 500 kV Transmission Line from RVTC to the Canada–U.S. border:** The daily workforce will travel from residences/temporary accommodations to the worksite by private vehicle or arranged multi-person transport, using the provincial and municipal road networks. Some workers or contractors may set up temporary residences in local communities to reduce daily commutes.
- **Modifications at Dorsey Converter Station:** The daily workforce will travel from residences to the worksite by private vehicle, using the provincial and municipal road networks.
- **Modifications to Riel Converter Station:** The daily workforce will travel from residences to the worksite by private vehicle, using the provincial and municipal road networks.
- **Modifications to Glenboro South Station:** The daily workforce will travel from residences to the worksite by private vehicle, using the provincial and municipal road networks. Temporary accommodations could be established to reduce daily commutes.

2.0 EXISTING TRANSPORTATION INFRASTRUCTURE

The roadway portion of the existing transportation network along the Project route is operated and maintained by two jurisdiction types: the Provincial highway network, operated and maintained by Manitoba Infrastructure and Transportation (MIT), and the municipal road network, operated and maintained by municipal governments. Both networks will play an important role in the supply of construction materials and labor during Project construction and over the longer term during Project operation and maintenance. Rail and air infrastructure will also be used to transport materials, equipment and labour during Project construction.

2.1 EXISTING PROVINCIAL ROAD NETWORK

The provincial road network elements that are adjacent to or cross the Project route include segments of numerous highways in southern Manitoba. The provincial roads that form the primary truck routes for the Project are described briefly in Section 2.3.

2.2 CLASSIFICATION DEFINITIONS

According to Manitoba Infrastructure and Transportation Policy TP1/98, provincial highway classifications include expressways, arterials (primary and secondary) and collectors. Classifications are based on traffic volumes and land service function.

Expressways are generally multi-lane, divided highways that carry large traffic volumes at high speeds under close to free-flow conditions. They connect cities and larger towns, and serve industrial, recreational, international and inter-provincial traffic. The prohibition of direct access to adjacent property is common.

Arterials are either two-lane or multi-lane highways that carry large volumes of traffic at high speeds. In general, they connect major economic regions and centres within the province, industrial concentrations, agricultural areas and major recreation facilities. The prohibition of direct access to property is encouraged, and as areas develop, alternative indirect and planned access locations are required. Two types of arterials are identified in the provincial network: primary and secondary.

Collectors feed traffic from the local road system to the arterials. The collector system is typically two-lane with direct access provided to agricultural land. Direct access to residential property and commercial or industrial developments is discouraged; access from the local road network is the preferred option. The provincial network includes three levels of collector roads ("A", "B" and "C"); the classification is based on volumes.

MANITOBA-MINNESOTA TRANSMISSION PROJECT

TRAFFIC IMPACT STUDY

Existing Transportation Infrastructure
September 2015

2.3 PROVINCIAL HIGHWAY DESCRIPTION AND CLASSIFICATION

The provincial highway network is shown in Map 2-1. The following is a brief description of the function and status of the provincial highways that may be used during Project construction and operation. The highways were divided into control sections to facilitate data collection regarding collisions and traffic flow. Control section maps are included in Appendix A.

PTH 1 is a paved, four-lane divided highway, classified as an expressway by MIT. It is an east–west road that extends from Winnipeg to the Manitoba–Ontario border.

PTH 2 is a paved two-lane highway, classified as a primary arterial by MIT. It is an east–west road that extends from Winnipeg to the Manitoba–Saskatchewan border.

PTH 3 is a paved two-lane highway, classified by MIT as a primary arterial; west of Morden, it is classified as a secondary arterial. It is an east–west road that extends from Winnipeg to the Manitoba–Saskatchewan border.

PTH 12 is a paved four-lane divided highway from PTH 1 to Steinbach, and a two-lane highway north of PTH 1 and south of Steinbach. MIT classifies the route as an expressway from PTH 1 to Steinbach, and a primary arterial south of Steinbach to the Canada–U.S. border.

PTH 15 is a two-lane paved highway classified by MIT as a primary arterial from Winnipeg to Anola, and a secondary arterial from Anola to Elma. It is an east–west route that extends from Winnipeg to Elma.

PTH 52 is a two-lane paved highway from PTH 59 to Mitchell, and a paved four-lane highway from Mitchell to east of Steinbach before it returns to a two-lane cross-section from Steinbach to La Broquerie. It is an east–west route classified as a primary arterial.

PTH 59 is a four-lane paved highway from Winnipeg to PR 210 at Ile des Chenes, and a two-lane paved highway from PR 210 to the U.S. border. The route is classified by MIT as an expressway from Winnipeg to PTH 52, and a primary arterial from PTH 52 to the Canada–U.S. border.

PTH 75 is a paved four-lane divided highway from Winnipeg to the Canada–U.S. border. It is a north–south highway classified by MIT as an expressway.

PTH 89 is a two-lane paved highway from PTH 12 to the U.S. border. It is a north–south route classified by MIT as a primary arterial.

PTH 100 is a four-lane divided highway that passes to the south of Winnipeg and connects PTH 1 at Fermor Avenue to PTH 1 at Portage Avenue. It is classified by MIT as an expressway.

PTH 101 is a four-lane divide highway that passes to the north of Winnipeg and connects PTH 1 at Fermor Avenue to PTH 1 at Portage Avenue. It is classified by MIT as an expressway.

MANITOBA-MINNESOTA TRANSMISSION PROJECT TRAFFIC IMPACT STUDY

Existing Transportation Infrastructure
September 2015

PR 200 is a paved two-lane north-south highway from Winnipeg to PR 305 at Ste. Agathe, and an unpaved north-south highway from PR 305 to Emerson. MIT classifies the highway as collector A.

PR 201 is a two-lane paved east-west highway from PTH 75 to PTH 12. MIT classifies the highway as secondary arterial.

PR 206 is a paved two-lane north-south highway from PTH 44 to PTH 52. MIT classifies it as a secondary arterial from PTH 44 to PTH 1 and a collector A from PTH 1 to PTH 52.

PR 207 is a paved two-lane north-south highway from PR 213 to south of PTH 1 at Lorette, and a paved east-west highway that parallels PTH 1 from Lorette to west of Richer, where it intersects PTH 1. MIT classifies the highway as a collector A.

PR 210 is a two-lane east-west highway from PTH 75 to PTH 12. It is paved from PTH 75 to PR 206 and gravel from PR 206 to PTH 12 at Ste. Anne. East of Ste. Anne, it is paved until Woodridge. South of Woodridge, it is gravel until it intersects PTH 12 again near Menisino. MIT classifies the highway as a collector A.

PR 241 is a two-lane paved east-west highway from Winnipeg to Headingly. MIT classifies it as a collector A.

PR 300 is a two-lane highway that serves the community of Grande Pointe. MIT classifies it as a collector A.

PR 302 is a two-lane north-south highway that extends from PTH 44 in the north to PR 201 in the south. From PTH 44 to PTH 15, the road is paved and classified as a collector A. From PTH 15 to PTH 1, the road is gravel. South of PTH 1 to PR 210, the road is paved. South of PR 210 to PTH 12, the road is gravel. South of PTH 12 to PR 210, the road is paved. From PTH 15 to PR 21, the road is classified as a collector B by MIT.

PR 311 is a two-lane east-west highway from PR 200 to PR 302. The road is paved, and classified as a collector A by MIT.

PR 330 is a two-lane north-south highway from Winnipeg to PTH 75 at Morris. The road is paved from PTH 101 to south of the community of Osborne. South of Osborne to PTH 75, the road is gravel. MIT classifies the road is classified as a collector A.

PR 334 is a two-lane north-south highway from PR 221 northwest of Winnipeg to PR 330 southwest of La Salle. The road is gravel except for a short section from PTH 1 south to PR 241, which is paved. The highway is classified as Collector B except for a short section from PTH 1 to PTH 2, which is classified as collector A by MIT.

PR 501 is a two-lane east-west highway from PTH 1 to PR 302. The road is paved, and classified as collector A by MIT.

MANITOBA-MINNESOTA TRANSMISSION PROJECT TRAFFIC IMPACT STUDY

Existing Transportation Infrastructure
September 2015

2.3.1 Current and Identified Highway Renewal Projects

MIT publishes a 5-year roadworks construction program. Based on the projects identified, (Tables 2-1 and 2-2) Manitoba Hydro and its contractors may need to develop alternative transportation plans if the MIT roadwork projects are identified as primary routes to work sites for workforce travel or delivery of materials. The MIT project construction schedule is not firm and is subject to funding by the government and to contractors' scheduling. The location and approximate year of construction activity are shown in Map 2-3.

Table 2-1 Proposed MIT Capital Projects – Roadworks

Rural Municipality/ Region	Road	Project ID	Location	Type	Fiscal Year
Headingley	PTH 1	1	At Gaol Road	Bituminous pavement	2015/16 to 2019/20
Springfield	PTH 1	2	Plessis Road (east junction) to PTH 100	Microsurfacing	2015/16 to 2019/20
Tache	PTH 1	3	At PR 206	Intersection improvements	2015/16 to 2019/20
Springfield	PTH 1	4	At PR 207 (Deacon's Corner)	Intersection improvements	2015/16 to 2019/20
Headingley	PTH 1	5	Headingley scales to PR 334	Intersection improvements (concrete pavement)	2015/16 to 2019/20
Headingley	PTH 1	6	Camp Manitou Road to John Blumberg Softball Complex access	Intersection improvements (concrete pavement)	2015/16 to 2019/20
St. Anne/Reynolds	PTH 1	7	0.5 km West of PTH 12 to the Brokenhead River	Bituminous pavement	2015/16 to 2019/20
MacDonald	PTH 3	8	At PTH 100 (New Location)	Bituminous pavement (includes grading and base)	2015/16 to 2019/20
Hanover/St. Anne	PTH 12	9	2.1 km north of PTH 52 to the Seine River	Microsurfacing	2015/16 to 2019/20

MANITOBA-MINNESOTA TRANSMISSION PROJECT TRAFFIC IMPACT STUDY

Existing Transportation Infrastructure
September 2015

Table 2-1 Proposed MIT Capital Projects – Roadworks

Rural Municipality/ Region	Road	Project ID	Location	Type	Fiscal Year
Hanover	PTH 12	10	In Steinbach: at Park Road, Madison Drive (SB) and Millwork Drive	Intersection improvements	2015/16 to 2019/20
St. Anne/ Springfield/ Brokenhead	PTH 12	11	PTH 1 to PTH 44	Bituminous pavement	2015/16 to 2019/20
Springfield	PTH 15	12	PR 206 to Brokenhead River	Bituminous pavement	2015/16 to 2019/20
Emerson	PTH 75	13	U.S. border to PR 243 (NB)	Concrete pavement	2015/16 to 2019/20
Ritchot	PTH 75	14	PR 305 to PR 210 (NB)	Concrete pavement	2015/16 to 2019/20
Montcalm/Morris	PTH 75	15	St. Jean Baptiste to Morris	Concrete pavement (rehabilitation)	2015/16 to 2019/20
Morris	PTH 75	16	Morris to Aubigny	Concrete pavement	2015/16 to 2019/20
City of Winnipeg	PTH 100	17	Waverly Street to St. Mary's Road	Concrete median barrier	2015/16 to 2019/20
MacDonald	PTH 100	18	Brady Road to PR 330	Grading	2015/16 to 2019/20
Headingley/ City of Winnipeg	PTH 100	19	PTH 1 west to Wilkes	Concrete pavement (reconstruction, includes grading and base)	2015/16 to 2019/20
MacDonald/ City of Winnipeg	PTH 100	20	PTH 2 to PTH 75	Concrete pavement reconstruction includes grading and base)	2015/16 to 2019/20
Rosser	PTH 101	21	At PTH 7 interchange	Concrete pavement (rehabilitation)	2015/16 to 2019/20
Headingley	PTH 190	22	Headingley By-Pass	Interchange	2015/16 to 2019/20
Headingley	PTH 190	23	Headingley By-Pass	Roadworks	2015/16 to 2019/20

MANITOBA-MINNESOTA TRANSMISSION PROJECT

TRAFFIC IMPACT STUDY

Existing Transportation Infrastructure
September 2015

Table 2-1 Proposed MIT Capital Projects – Roadworks

Rural Municipality/ Region	Road	Project ID	Location	Type	Fiscal Year
St. Anne / Tache	PR 302	24	PTH 1 to PR 501	Surfacing	2015/16 to 2019/20
Headingley	PTH 1	25	PTH 26 to Gaol Road	Bituminous pavement (mill and rubblize)	2015/16 to 2019/20
MacDonald	PTH 2	26	2.1 km west of PTH 3 to PTH 100 (vicinity of Oak Bluff)	Intersection improvements	2015/16 to 2019/20
Rosser	PTH 6	27	Gordon to PTH 101	Bituminous pavement	2015/16 to 2019/20

Table 2-2 Proposed MIT Capital Projects – Structures

Rural Municipality/ Region	Road	Project ID	Location	Type	Fiscal Year
Tache	PTH 1	S1	At Inter-Municipal Drain (1.3 km west of PTH 12 [EB])	Structure	2015/16 to 2019/20
Tache	PTH 1	S2	At Fish Creek (6.7 km west of PTH 12 [EB])	Structure	2015/16 to 2019/20
City of Winnipeg	PTH 1	S3	Symington Yard Overpass	Structure rehabilitation	2015/16 to 2019/20
MacDonald	PTH 3	S4	At PTH 100 (new location)	Structure	2015/16 to 2019/20
Montcalm	PTH 75	S5	At Plum River (NB), at St. Jean Baptiste	Structure	2015/16 to 2019/20
Morris	PTH 75	S6	Morris River bridges and associated roadworks	Structure	2015/16 to 2019/20
East St Paul	PTH 101	S7	At Raleigh/Gateway	Pedestrian overpass structure	2015/16 to 2019/20
Springfield	PTH 101	S8	At PTH 59 overpass	Interchange	2015/16 to 2019/20
Ritchot	PR 200	S9	At floodway	Structure rehabilitation	2015/16 to 2019/20

MANITOBA-MINNESOTA TRANSMISSION PROJECT TRAFFIC IMPACT STUDY

Existing Transportation Infrastructure
September 2015

2.3.2 Existing Road Constraints

Weight Restrictions

All materials transported by truck on provincial highways are subject to provincial weight restrictions. Weight restrictions on all provincial highways are classified as Roads and Transportation Association of Canada (RTAC), A1, or B1. RTAC routes are rated to allow the heaviest gross vehicle weights (GVW); B1 routes allow the lightest. The exact weight allowed varies by vehicle type based on the axle configuration. Maps showing the truck loading classification for all provincial roads in Manitoba can be obtained from the MIT website.¹ Bridge structures generally can accommodate at least the maximum GVW allowed on their respective highway; however, some bridges may have weight restrictions. The MIT website provides a list of restricted bridges.²

In order to be conservative, B1 loading was assumed for the transportation of all Project material. This results in the following material and vehicle weight per truck:

- Maximum GVW: 34,500 kg
- Vehicle Tare Weight: 14,000 kg (Source: Montufar, J. and Clayton, A. (2001) *Seasonal Weight Limits on Prairie Region Highways: Opportunities for Rationalization and Harmonization*)
- Payload: 20,500 kg

During the course of the Project, Manitoba Hydro or its contractors may need to operate overloaded vehicles on provincial highways, either by choice or while hauling overweight materials that cannot be dismantled so they are within the identified weight restriction. Overweight vehicles can operate on provincial highways by one of the following three options:

Overweight Permits are available from MIT, for a fee; they permit the operation of heavy vehicles on lower class highways. These permits are appropriate for occasional trips or limited-time operations of overweight vehicles.

Trucking Productivity Improvement Fund (TPIF) is a user-pay program that allows increased loading on lower class highways. The overweight trips result in accelerated infrastructure deterioration, which results in increased maintenance and restoration expenditures for MIT. An application describing the proposed operation and route must be submitted to MIT. The route is analyzed and evaluated, and a cost is determined to offset effects caused by overweight vehicles. If the application is approved, Manitoba Hydro is responsible for paying a fee for every overweight vehicle trip on the provincial highway network. The TPIF is appropriate for the frequent operation of overweight vehicles on a certain route.

¹ <http://www.gov.mb.ca/mit/wsw/index.html>

² <http://www.gov.mb.ca/mit/mcd/mcpd/pdf/mapstructures.pdf>

MANITOBA-MINNESOTA TRANSMISSION PROJECT

TRAFFIC IMPACT STUDY

Existing Transportation Infrastructure
September 2015

Highway Upgrades: Overweight haulers may also pay design and construction costs to MIT to upgrade a provincial highway to the desired weight classification. This is not recommended for the Project because all Project-related overweight hauling is anticipated to be temporary and unlikely to warrant such an upgrade.

In addition to the RTAC, Spring Road Restrictions (SRR) and an increased winter weight allowance dictate A1 and B1 loading classifications and vehicle weights on Manitoba highways. These restrictions are implemented to limit weights on highways in the spring when the subgrade of the pavement structure is saturated, which makes the driving surface more susceptible to damage. The exact dates of the restrictions vary by year depending on data collected by MIT and whether the highway in question is in the northern or southern zone. In 2014, SRR were in place for both the northern and southern zones from March 31 to May 31. Every year, MIT publishes a list of highway segments and the level of restriction imposed. Weights can be restricted to Level 1 (90% of normal loading on non-steering axles) or Level 2 (65% of normal loading on non-steering axles).

During the winter when the sub-grade layer is frozen, the pavement structure is able to support more weight. The winter weight allowance permits vehicles to increase their gross weight by 10% from December 1 until February 28 or 29; applicable fees are paid to MIT.

Geometric Constraints

In addition to the general weight restrictions on Manitoba highways, vertical and horizontal clearances must be considered when transporting oversized equipment. Details of the restrictions can be found on the MIT website.³

No geometric constraints were identified during a desktop review of the project area; however, once the routes for transporting materials and equipment for MMTP have been identified (when the marshalling yards locations have been confirmed), it is recommended that a detailed investigation of the geometric and loading constraints on all bridges and roads on the provincial road network be undertaken.

2.3.3 Existing Traffic Flows and Level of Service

Existing traffic volumes (2012) for highways identified within the project area were obtained from MIT through the University of Manitoba Traffic Information Group database⁴; they are documented in Table 2-3. A map of MIT highway control sections is included in Appendix A. In general, the higher volume roads are built as four-lane divided facilities, with the exception of portions of PTH 15.













³ <http://www.gov.mb.ca/mit/mcd/mcpd>

⁴ <http://umtig.eng.umanitoba.ca/mhtis/WebMap.htm>

MANITOBA-MINNESOTA TRANSMISSION PROJECT TRAFFIC IMPACT STUDY

Existing Transportation Infrastructure
September 2015

Based on discussions with MIT, there are no operational concerns for most highways within the area affected by the Project. There is no strict design volume by which MIT ranks its roads. However, MIT strives to ensure that the highways operate at Level of Service (LOS) of C or better most of the time. In addition to the LOS, the flow condition description and the relationship to service volume calculations are documented in the *Highway Capacity Manual* published by the Transportation Research Board in the United States.⁵ Service volumes are represented as vehicles per hour past a point in the highway network and can be related to a design capacity for a specific operating condition during the 30th highest hour volume acceptable to MIT, usually LOS C or better. . Samples of hourly flow graphs (Appendix B) show a typical range of 30th highest hour volumes between 10% and 20% of ADT. To determine operational LOS for the routes within this study, a 12% value was used because the higher rates occur on routes to recreational areas (PTH 1) with high weekend traffic volumes. These flow conditions are described in Figure 2-1.

LEVELS OF SERVICE for Multi-Lane Highways				LEVELS OF SERVICE for Two-Lane Highways			
Level of Service	Flow Conditions	Operating Speed (mph)	Technical Descriptions	Level of Service	Flow Conditions	Operating Speed (mph)	Technical Descriptions
A		60	Highest level of service. Traffic flows freely with little or no restrictions on maneuverability. No delays	A		55+	Highest quality of service. Free traffic flow with few restrictions on maneuverability or speed. No delays
B		60	Traffic flows freely, but drivers have slightly less freedom to maneuver. No delays	B		50	Stable traffic flow. Speed becoming slightly restricted. Low restriction on maneuverability. No delays
C		60	Density becomes noticeable with ability to maneuver limited by other vehicles. Minimal delays	C		45	Stable traffic flow, but less freedom to select speed, change lanes or pass. Minimal delays
D		57	Speed and ability to maneuver is severely restricted by increasing density of vehicles. Minimal delays	D		40	Traffic flow becoming unstable. Speeds subject to sudden change. Passing is difficult. Minimal delays
E		55	Unstable traffic flow. Speeds vary greatly and are unpredictable. Minimal delays	E		35	Unstable traffic flow. Speeds change quickly and maneuverability is low. Significant delays
F		<55	Traffic flow is unstable, with brief periods of movement followed by forced stops. Significant delays	F			Heavily congested traffic. Demand exceeds capacity and speeds vary greatly. Considerable delays

Source: 2000 HCM, Exhibit 21-3, Speed-Flow Curves with LOS Criteria for Multi-Lane Highways

Source: 2000 HCM, Exhibit 20-2, LOS Criteria for Two-Lane Highways in Class 1

Figure 2-1 Comparison of Highway Levels of Service

**MANITOBA-MINNESOTA TRANSMISSION PROJECT
TRAFFIC IMPACT STUDY**

Existing Transportation Infrastructure
September 2015

Table 2-3 Average Daily Traffic Volumes by Control Section (as provided in Appendix A)

Road No.	Control Section	Start (km)	End (km)	No of Lanes	Average Daily Traffic	Average Summer Traffic	30 th Highest Hour	LOS
PTH 1	01001240HA	0.0	2.6	4	18410	22246	2209	C
PTH 1	01001250HA	0.0	7.8	4	15240	18018	1829	B
PTH 1	01001250HA	7.8	9.9	4	13510	16325	1621	B
PTH 1	01001250HA	9.9	13.8	4	12430	15020	1492	B
PTH 1	01001250HA	13.8	17.8	4	11560	13969	1387	B
PTH 1	01001250HA	17.8	24.8	4	11620	13740	1394	B
PTH 1	01001260HA	0.0	8.2	4	7010	9701	841	B
PTH 1	01001260HA	8.2	14.8	4	7010	9701	841	A
PTH 2	02002150HU	8.2	11.5	2	2910	3292	349	A
PTH 2	02002150HU	11.2	14.7	2	2910	3292	349	A
PTH 2	02002150HU	14.7	20.9	2	3200	3458	384	A
PTH 2	02002160HU	0.0	1.7	2	1790	1943	215	A
PTH 3	02003230HU	17.0	27.5	2	5040	5427	605	B
PTH 12	01012075HU	4.4	19.2	2	1500	1634	180	A
PTH 12	01012075HU	0.0	4.4	2	1890	2059	227	A
PTH 12	01012070HA	0.0	1.4	2	1890	2059	227	A
PTH 12	01012060HA	17.0	19.8	4	9520	10346	1142	A
PTH 12	01012060HA	15.6	17.0	4	7680	8347	922	A
PTH 12	01012060HA	8.4	15.6	4	9520	10346	1142	A
PTH 12	01012060HA	5.1	8.4	4	13740	14933	1649	B
PTH 12	01012060HA	0.0	5.1	4	13610	14787	1633	B
PTH 12	01012055HA	0.0	2.1	2	5580	6062	670	C
PTH 12	01012050HU	19.3	23.5	2	5580	6062	670	C
PTH 12	01012050HU	11.1	19.3	2	3610	3923	433	B
PTH 12	01012050HU	0.0	11.1	2	2050	2227	246	A
PTH 12	01012040HU	10.9	19.3	2	780	916	94	A
PTH 12	01012040HU	0.0	10.9	2	780	916	94	A
PTH 12	01012030HU	13.8	36.0	2	680	799	82	A
PTH 12	01012030HU	0.0	13.8	2	680	799	82	A
PTH 15	01015010HU	0.0	2.0	2	10430	12154	1252	D
PTH 15	01015020HU	0.0	4.0	2	8010	9334	961	C

**MANITOBA-MINNESOTA TRANSMISSION PROJECT
TRAFFIC IMPACT STUDY**

Existing Transportation Infrastructure
September 2015

Table 2-3 Average Daily Traffic Volumes by Control Section (as provided in Appendix A)

Road No.	Control Section	Start (km)	End (km)	No of Lanes	Average Daily Traffic	Average Summer Traffic	30 th Highest Hour	LOS
PTH 15	01015020HU	4.0	6.5	2	7390	8611	887	C
PTH 15	01015020HU	6.5	14.0	2	4670	6385	560	B
PTH 15	01015020HU	14.0	21.3	2	4670	6385	560	B
PTH 52	01502025HU	0.0	9.4	2	3670	3987	440	B
PTH 52	01052020HA	2.0	4.1	2	5710	6204	685	B
PTH 52	01052020HA	1.0	2.0	4	9440	10256	1133	A
PTH 59	01059053HA	0.0	6.4	4	10460	n/a	1255	B
PTH 59	01059060HA	0.0	1.3	4	14340	17328	1721	B
PTH 59	01059055HA	0.0	3.7	4	11750	n/a	1410	B
PTH 75	01075080OU	0.0	4.2	4	9970	10805	1196	B
PTH 89	01089010HU	0.0	5.0	2	70	102	8	A
PTH 89	01089010HU	5.0	9.9	2	280	406	34	A
PTH 100	01100040HA	0.0	5.4	4	12760	13773	1531	B
PTH 100	01100040HA	5.4	9.0	4	14670	17726	1760	B
PTH 100	01100040HA	9.0	11.0	4	17430	21062	2092	B
PTH 100	01100050HA	0.0	3.4	4	20690	23527	2483	B
PTH 100	01100060HA	0.0	4.0	4	18980	22934	2278	B
PTH 100	01100060HA	4.0	5.6	4	20450	24711	2454	B
PTH 100	01100070HA	0.0	6.8	4	10940	12936	1313	B
PTH 101	01101085HA	0.0	1.2	4	9380	10930	1126	A
PTH 101	01101080HA	0.0	4.7	4	9380	10930	1126	A
PR 200	01200060OU	0.0	3.9	2	6030	n/a	724	C
PR 200	01200050HU	0.0	11.3	2	3480	n/a	418	B
PR 201	01201090HU	0.0	11.5	2	190	223	23	A
PR 201	01201080HU	7.3	31.5	2	260	305	31	A
PR 201	01201080HU	0.0	7.3	2	330	359	40	A
PR 206	01206040HU	0.0	11.6	2	760	911	91	A
PR 207	01207040HU	0.0	7.4	2	2120	2519	254	A
PR 210	01210040HU	0.0	1.6	2	2040	2232	245	A
PR 210	01210030HU	15.0	21.0	2	1450	1586	174	A
PR 210	01210030HU	8.0	15.0	2	890	967	107	A

**MANITOBA-MINNESOTA TRANSMISSION PROJECT
TRAFFIC IMPACT STUDY**

Existing Transportation Infrastructure
September 2015

Table 2-3 Average Daily Traffic Volumes by Control Section (as provided in Appendix A)

Road No.	Control Section	Start (km)	End (km)	No of Lanes	Average Daily Traffic	Average Summer Traffic	30 th Highest Hour	LOS
PR 221	01221020HU	2.5	9.5	2	1210	1561	145	A
PR 241	01241010HU	7.8	8.4	2	5070	n/a	608	B
PR 241	01241010HU	4	7.8	2	540	n/a	65	A
PR 300	01300010HU	0	3	2	280	346	34	A
PR 302	01302010HU	0.0	9.0	2	450	489	54	A
PR 302	01302010HU	9.0	17.2	2	510	554	61	A
PR 302	01302020HU	0.0	10.0	2	100	109	12	A
PR 302	01302020HU	10.0	21.1	2	310	337	37	A
PR 302	01302020HU	21.1	26.1	2	390	424	47	A
PR 302	01302030HU	0.0	5.1	2	750	815	90	A
PR 302	01302030HU	5.1	17.8	2	640	696	77	A
PR 302	01302040HU	0.0	5.0	2	710	983	85	A
PR 302	01302040HU	5.0	9.9	2	210	287	25	A
PR 311	01311030HU	8.6	13.5	2	110	120	13	A
PR 311	01311030HU	4.0	8.6	2	830	902	100	A
PR 330	02330030HU	5.0	8.9	2	3590	3881	431	B
PR 330	02330030HU	0.0	5.0	2	2330	2613	280	A
PR 334	01334050HU	2.3	12.4	2	210	237	25	A
PR 334	01334050HU	0.0	2.3	2	710	n/a	85	A
PR 334	01334040HU	0.0	1.0	2	4900	n/a	588	B
PR 334	01334030HU	8.3	11.3	2	200	n/a	24	A
PR 334	01334030HU	4.3	8.3	2	90	n/a	11	A
PR 334	01334030HU	0.0	4.3	2	80	86	10	A
PR 501	01501020HU	8.2	13.1	2	370	506	44	A
PR 501	01501020HU	4.0	8.2	2	880	1203	106	A
PR 501	01501020HU	0.0	4.0	2	1560	2133	187	A

MANITOBA-MINNESOTA TRANSMISSION PROJECT

TRAFFIC IMPACT STUDY

Existing Transportation Infrastructure
September 2015

Table 2-4 Service Volumes and Level of Service (LOS) for Flat Terrain on Two- and Four-Lane Highways

Percent Trucks	LOS A	LOS B	LOS C	LOS D	LOS E
0	420	756	1204	1792	2800
5	400	713	1136	1707	2667
10	382	675	1075	1629	2545
20	350	610	971	1493	2333
n/a*	1230	2030	2930	3840	4560

The percentage of trucks also has an influence on LOS determination. Based on data provided by MIT, truck traffic typically ranges from 5% to 20% depending on the route and time of day. For this analysis, 10% truck traffic was assumed during the 30th highest hour because commuter, non-truck traffic composes a higher percentage of trips during peak hours.

The determination of the LOS for each section of highway is shown in Table 2-3. The only section of road in the provincial highway network, in the vicinity of the Project, that shows indications of capacity concerns (LOS D) is the section of PTH 15 from PTH 101 to PR 207. MIT has completed intersection improvements at the intersection of PTH 15 and PR 207 and provided long auxiliary lanes approaching the intersection of PTH 15 and PTH 101 to alleviate the capacity concerns to some degree. Because this route is a primary access route to the Riel Converter Station marshalling yard, consideration of the effect on traffic flows will need to be included in any transportation plans for oversize material and equipment.

As Table 2.3 indicates, the operating conditions for almost all of the highway sections with potential of being used during the project currently (2012 data) operate at acceptable levels of service. The design capacity, based on the service volume comparison from Table 2.4, for each of the road sections well exceeds the traffic volumes.

2.3.4 Collision Analysis

MIT provided a summary of all collisions on roadways that either cross the preferred route or are expected to be used to transport workforce or materials to the Project worksites. Routes for which collision experience and collision rate were summarized are shown in Table 2-5. Collision rate is expressed in collisions per million vehicle kilometres travelled (MVK), which is calculated by multiplying average traffic volumes by route length. The data presented in Table 2.5 represent all collisions reported at each of the highway sections. Collision rates greater than 1.5 /MVK are reviewed in Section 2.3.5. Detailed collision data are provided in Appendix B.

MANITOBA-MINNESOTA TRANSMISSION PROJECT TRAFFIC IMPACT STUDY

Existing Transportation Infrastructure
September 2015

Table 2-5 Collision Statistics

Road No.	Control Section	Start (km)	End (km)	Average Daily Traffic	Average Collisions/year	Distance per/Year	Collision Rate/MVKM
PTH 1	01001240HA	0.0	2.6	18410	8	17214198	0.465
PTH 1	01001250HA	0.0	7.8	15240	5	43388280	0.111
PTH 1	01001250HA	7.8	9.9	13510	2	10355415	0.155
PTH 1	01001250HA	9.9	13.8	12430	2	17694105	0.113
PTH 1	01001250HA	13.8	17.8	11560	2	16877600	0.095
PTH 1	01001250HA	17.8	24.8	11620	4	29710773	0.141
PTH 1	01001260HA	0.0	8.2	7010	5	20980930	0.248
PTH 1	01001260HA	8.2	14.8	7010	5	16887090	0.308
PTH 2	02002150HU	8.2	11.5	2910	1	3505095	0.399
PTH 2	02002150HU	11.2	14.7	2910	1	3770633	0.159
PTH 2	02002150HU	14.7	20.9	3200	2	7253560	0.248
PTH 2	02002160HU	0.0	1.7	1790	6	1095746	5.111
PTH 2	03002100HU	0.0	17.3	1420	5	8966590	0.558
PTH 3	02003230HU	17.0	27.5	5040	6	19300274	0.290
PTH 12	01012075HU	4.4	19.2	1500	19	8092362	2.348
PTH 12	01012075HU	0.0	4.4	1890	4	3035340	1.428
PTH 12	01012070HA	0.0	1.4	1890	0	984050	0.406
PTH 12	01012060HA	17.0	19.8	9520	2	9852066	0.244
PTH 12	01012060HA	15.6	17.0	7680	3	3924480	0.663
PTH 12	01012060HA	8.4	15.6	9520	9	25018560	0.360
PTH 12	01012060HA	5.1	8.4	13740	4	16549830	0.242
PTH 12	01012060HA	0.0	5.1	13610	59	25335015	2.342
PTH 12	01012055HA	0.0	2.1	5580	21	4338151	4.749
PTH 12	01012050HU	19.3	23.5	5580	7	8492245	0.824
PTH 12	01012050HU	11.1	19.3	3610	12	10804730	1.148
PTH 12	01012050HU	0.0	11.1	2050	6	8305575	0.674
PTH 12	01012040HU	10.9	19.3	780	5	2385396	1.928
PTH 12	01012040HU	0.0	10.9	780	8	3103230	2.578
PTH 12	01012030HU	13.8	36.0	680	13	5508054	2.421
PTH 12	01012030HU	0.0	13.8	680	7	3425160	2.044
PTH 15	01015010HU	0.0	2.0	10430	9	7454731	1.234
PTH 15	01015020HU	0.0	4.0	8010	7	11694600	0.581

MANITOBA-MINNESOTA TRANSMISSION PROJECT TRAFFIC IMPACT STUDY

Existing Transportation Infrastructure
September 2015

Table 2-5 Collision Statistics

Road No.	Control Section	Start (km)	End (km)	Average Daily Traffic	Average Collisions/year	Distance per/Year	Collision Rate/MVKM
PTH 15	01015020HU	4.0	6.5	7390	6	6743375	0.919
PTH 15	01015020HU	6.5	14.0	4670	8	12784125	0.657
PTH 15	01015020HU	14.0	21.3	4670	6	12471596	0.497
PTH 52	01502025HU	0.0	9.4	3670	15	12658493	1.169
PTH 52	01052020HA	2.0	4.1	5710	10	4469877	2.282
PTH 52	01052020HA	1.0	2.0	9440	10	3445600	2.902
PTH 59	01059053HA	0.0	6.4	10460	5	24282264	0.220
PTH 59	01059060HA	0.0	1.3	14340	0	7013118	0.029
PTH 59	01059055HA	0.0	3.7	11750	4	16055579	0.237
PTH 75	01075080OU	0.0	4.2	9970	0	15162065	0.000
PTH 89	01089010HU	0.0	5.0	70	1	127750	4.697
PTH 89	01089010HU	5.0	9.9	280	1	500780	1.997
PTH 100	01100040HA	0.0	5.4	12760	5	25149960	0.183
PTH 100	01100040HA	5.4	9.0	14670	8	19276380	0.405
PTH 100	01100040HA	9.0	11.0	17430	8	12620900	0.618
PTH 100	01100050HA	0.0	3.4	20690	10	25515511	0.392
PTH 100	01100060HA	0.0	4.0	18980	6	27710800	0.209
PTH 100	01100060HA	4.0	5.6	20450	4	12178148	0.328
PTH 100	01100070HA	0.0	6.8	10940	4	27316917	0.154
PTH 101	01101085HA	0.0	1.2	9380	1	4031338	0.248
PTH 101	01101080HA	0.0	4.7	9380	0	16044177	0.000
PR 200	01200060OU	0.0	3.9	6030	0	8653541	0.000
PR 200	01200050HU	0.0	11.3	3480	0	14310251	0.000
PR 201	01201090HU	0.0	11.5	190	3	797105	3.262
PR 201	01201080HU	7.3	31.5	260	5	2296929	2.003
PR 201	01201080HU	0.0	7.3	330	1	879285	1.365
PR 206	01206040HU	0.0	11.6	760	2	3215327	0.622
PR 207	01207040HU	0.0	7.4	2120	3	5695060	0.597
PR 210	01210040HU	0.0	1.6	2040	3	1191360	2.518
PR 210	01210030HU	15.0	21.0	1450	4	3183629	1.382
PR 210	01210030HU	8.0	15.0	890	4	2273950	1.583
PR 221	01221020HU	2.5	9.5	1210	3	3091550	0.970

MANITOBA-MINNESOTA TRANSMISSION PROJECT TRAFFIC IMPACT STUDY

Existing Transportation Infrastructure
September 2015

Table 2-5 Collision Statistics

Road No.	Control Section	Start (km)	End (km)	Average Daily Traffic	Average Collisions/year	Distance per/Year	Collision Rate/MVKM
PR 241	01241010HU	7.8	8.4	5070	1	1110330	0.901
PR 241	01241010HU	4	7.8	540	0	748980	0.000
PR 300	01300010HU	0	3	280	0	306600	0.000
PR 302	01302010HU	0.0	9.0	450	2	1478250	1.082
PR 302	01302010HU	9.0	17.2	510	1	1530147	0.654
PR 302	01302020HU	0.0	10.0	100	2	365000	4.384
PR 302	01302020HU	10.0	21.1	310	2	1255965	1.433
PR 302	01302020HU	21.1	26.1	390	2	706112	2.266
PR 302	01302030HU	0.0	5.1	750	2	1396125	1.146
PR 302	01302030HU	5.1	17.8	640	5	2965891	1.618
PR 302	01302040HU	0.0	5.0	710	1	1295750	1.080
PR 302	01302040HU	5.0	9.9	210	1	373280	2.679
PR 311	01311030HU	8.6	13.5	110	2	196338	11.205
PR 311	01311030HU	4.0	8.6	830	2	1393570	1.435
PR 330	02330030HU	5.0	8.9	3590	4	5110915	0.744
PR 330	02330030HU	0.0	5.0	2330	3	4252250	0.706
PR 334	01334050HU	2.3	12.4	210	2	771830	2.332
PR 334	01334050HU	0.0	2.3	710	0	596045	0.000
PR 334	01334040HU	0.0	1.0	4900	0	1868374	0.000
PR 334	01334030HU	8.3	11.3	200	0	218991	0.000
PR 334	01334030HU	4.3	8.3	90	0	131400	0.000
PR 334	01334030HU	0.0	4.3	80	1	125560	7.964
PR 501	01501020HU	8.2	13.1	370	2	661745	3.627
PR 501	01501020HU	4.0	8.2	880	2	1349040	1.334
PR 501	01501020HU	0.0	4.0	1560	2	2277600	1.054

MANITOBA-MINNESOTA TRANSMISSION PROJECT TRAFFIC IMPACT STUDY

Existing Transportation Infrastructure
September 2015

2.3.5 Collision Rate Concerns

Several highway sections have collision rates greater than the 1.5 collisions/MVK threshold (Table 2-6). Most collisions involve impacts with wildlife. The following are other collision patterns of note:

- The most frequent collision type on lower volume highways is “run off road.”
- The most frequent collision type at signalized intersections is “rear end.”
- The most frequent collision type at uncontrolled intersections is “collision with left turning vehicles.”
- Most non-wildlife collisions occur during daylight hours.
- Most wildlife collisions are at dusk or night.
- Higher volume highways have a higher percentage of multi-vehicle collisions.

The control sections that are of primary concern are shown in Map 2-4. All but five are on lower volume rural locations in high wildlife activity areas. Four of the control sections are urban, and intersect at one location: the intersection of PTH 12 and PTH 52 in Steinbach.

Table 2-6 High Collision Rate Highway Sections Awareness Discussion

Control Section	Collision Rate	Collision Area ID	Explanation	Awareness Discussion
02002160HU	5.1	1	High volume rural intersection with four-way stop	High volume intersections require caution and awareness of other driver activity
01012075HU	2.3	2	High volume urban intersection	High volume intersections require caution and awareness of other driver activity
01012060HA	2.3	3	High volume urban intersection	High volume intersections require caution and awareness of other driver activity
01012055HA	4.7	4	High volume urban intersection	High volume intersections require caution and awareness of other driver activity
01012040HU	2.6	5	Wild Animal Collision: 100%	Be aware of Animal Activity areas
01012030HU	2.4	6	Wild Animal Collision: 100%	Be aware of Animal Activity areas
01052020HA	2.9	7	Urban signalized intersection	High volume urban intersections require caution and awareness of other driver activity
01089010HU	4.7	8	Wild Animal Collision:100%	Be aware of Animal Activity areas

MANITOBA-MINNESOTA TRANSMISSION PROJECT

TRAFFIC IMPACT STUDY

Existing Transportation Infrastructure
September 2015

Table 2-6 High Collision Rate Highway Sections Awareness Discussion

Control Section	Collision Rate	Collision Area ID	Explanation	Awareness Discussion
01201090HU	3.2	9	Wild Animal Collision: 12 of 13	Be aware of Animal Activity areas
01210080HU	2.0	10	Wild Animal Collision: 100%	Be aware of Animal Activity areas
01210090HU	2.5	11	Wild Animal Collision: 7 of 8	Be aware of Animal Activity areas
01302020HU	4.3	12	Wild Animal Collision: 7 of 8	Be aware of Animal Activity areas
01302040HU	2.7	13	Ran off road and Wild Animal Collision: 6 of 10	Be aware of Animal Activity areas
01311030HU	11.2	14	Wild Animal Collision: 11 of 19	Be aware of Animal Activity areas
01334030HU	7.9	15	Ran off road; 2 of 2	Low volumes skew rate. Drivers must be aware of fatigue or weather conditions.
01501020HU	3.6	16	Wild Animal Collision: 10 of 12	Be aware of Animal Activity areas

Overall, the collision data indicate that vigilance will be required when Project materials and workforce are being transported on provincial highways. The biggest risk is “wild animal collision” during low light conditions. The second most prevalent non-intersection collision risk is “ran off the road”. Most commercial trucking firms have safety programs that identify inherent risks and train drivers to mitigate them. This will reduce the risk of delivery vehicles being in single vehicle collisions. Higher risks occur at signalized intersections, where “rear end” and “other” types of collisions are most prevalent. Traffic volumes are also higher at controlled intersections, which further increases the likelihood of collision, based on volumes alone.

There is a cluster of collisions within the City of Steinbach, particularly near the intersection of PTH 12 and PTH 52. This is a signalized urban intersection. Other high-collision areas as indicated in Table 2-6 are in rural areas and focused at animal crossing locations. These crossing locations are transitory and vary year to year depending on population and migratory patterns.

2.4 MUNICIPAL NETWORK

2.4.1 Existing Municipal Road Network

Most of the municipal road network is based on the mile grid system, with isolated influences of the river lot survey along the Red, Assiniboine and Seine Rivers. In the areas through which the D604I – Dorsey to Iron range Transmission Line passes, most of the municipal roads are two-lane, gravel surfaced, and open to traffic. There are few locations where open municipal roads are further than two miles apart. These exceptions include Wildlife Management Areas, wetland areas and forest reserves. Each RM along the preferred Project route has maps of their road network and consultation with the RMs will be required of Manitoba Hydro contractors prior to developing their proposed material delivery routes to confirm the road condition and suitability for moving materials and workforce. The usability of the municipal road network to provide access to the Project ROW for moving materials and workforce will be dependent on the state of the road. During dry conditions, most roads will be in good condition, with washboarding and dust becoming concerns. In wet conditions and during spring weight restriction periods, the roads may not be suitable for heavy loads, as rutting of the surface is a possibility. The RMs can provide information related to weight restrictions and other operating condition restrictions and permits required and will need to be contacted prior to final determination of planned delivery routes.

Traffic Volumes

Most RMs have limited traffic volume records for their road networks, mainly due to the low traffic volumes experienced. In a recent study for the RM of Springfield (Springfield Transportation Master Plan), traffic volumes on the municipal road network in agricultural areas were less than 200 per day. The low recorded traffic volumes on the minor provincial highway network routes support this estimate. Intersection operations are generally not a priority concern at these low volumes. Delays associated with stop conditions are typically minor (2-3 seconds), approximately the time needed to come to a stop.

Collision Analysis

The collision record for the municipal roads is not easily obtained as Manitoba Public Insurance (MPI) does not keep detailed records of collision location. However, due to the low volumes on most of the municipal roads, the incidence of collisions at any one location is likely low. Based on current trends, "wildlife collisions" and "run-off road" incidents are likely to be the most prevalent collision type.

MANITOBA-MINNESOTA TRANSMISSION PROJECT

TRAFFIC IMPACT STUDY

Existing Transportation Infrastructure
September 2015

2.5 RAIL NETWORK

The Project is served by three major rail lines and shipment of materials to Winnipeg for construction of the Project will likely occur on one of the major rail networks serving Winnipeg. Canadian Pacific (CPR) ,Canadian National (CNR) main lines and a Burlington Northern Spur line pass through Winnipeg. Transshipment of materials to rail sidings near marshalling yards along the Project route may also be possible along the CNR Sprague subdivision. Shipment from rail sidings to Project marshalling yards would be by truck.

The CNR Sprague line has approximately 30 trains per day. Dorsey and Riel Stations have spur lines that can be used for delivery of materials and equipment. The spur to Riel Converter Station is designed as a temporary facility requiring track to be installed across PTH 15 when needed. Strict coordination with MIT for installation would be required to install the temporary track. The rail sub to Dorsey Converter Station is operational and requires no special activity to use on a regular basis. There is no rail line serving the Glenboro South Station.

2.6 AIR

Specialist trades, if required, brought in from other locations are anticipated to travel via commercial airlines to James Richardson International Airport. However, the anticipated effect on existing air service volumes due to the Project construction is expected to be of negligible magnitude. Limited specialist services may be used such as the potential delivery of completed towers to remote locations by heavy lift helicopters.

3.0 ASSESSMENT OF TRAFFIC EFFECTS

The construction of the Project will affect the day to day operation of the transportation network throughout the construction phase of the Project and beyond when considering long-term maintenance requirements. The following sections provide the basis for predicting the traffic effect and, where required, the mitigation strategies needed to accommodate the increases in traffic flow.

The effects on traffic are described for the main items of construction work, as each has distinct requirements and methods of moving workers, material and equipment. The existing ongoing maintenance and operational activities at the converter stations generate a base level of traffic flow in the vicinity of the stations. After construction activities are completed the maintenance and operational activity will establish a new base level. This new base level of traffic flow is anticipated to have little effect on the operational characteristics of the road network, as traffic flow levels will return to near existing levels.

The information regarding delivery of materials and equipment for converter station modifications did not differentiate according to the station destination. As the overall trip generation caused by this material delivery does not increase traffic beyond seasonal variations on the roads serving the converter stations, the conservative assumption that the material could be delivered to any of the stations was made. The effects of the material delivery, therefore, are expected to overestimate the effect on traffic.

3.1 DORSEY CONVERTER STATION

Dorsey Converter Station, located near the community of Rosser, north of PR 221, northwest of the City of Winnipeg, is the southern terminus for the utility's high voltage direct current (HVDC) transmission lines. The work to take place at Dorsey is to connect and integrate the D604I 500 kV AC transmission line to the existing electrical network.

With the possibility of oversize loads destined to the Dorsey Converter Station, disruption to normal traffic can be expected. These incidents are expected to be infrequent, though they will affect traffic flow and be inconvenient to motorists at the time of occurrence. All over size loads will require a moving plan and permits from MIT as mitigation.

3.1.1 Modifications/Additions at Dorsey Converter Station

There will be modifications and additions to the existing Dorsey Converter Station northwest of Winnipeg in Rosser, MB. The station modifications include the addition of circuit breakers to permit line termination of D604I, as well as reactors. The addition of reactors will act as a safety mechanism to reduce the D604I line voltage at Dorsey Converter Station in the event that a breaker is open at Dorsey Converter Station exclusively.

MANITOBA-MINNESOTA TRANSMISSION PROJECT TRAFFIC IMPACT STUDY

Assessment of Traffic Effects
September 2015

In order to accommodate the new equipment and line termination, the station site will also need to be modified. The station fence line will be expanded to the west a total of 15,902 m² on Manitoba Hydro-owned property.

Modifications at Dorsey Converter Station is planned to begin in Q2 of 2018, with a completion date of Q4 of 2019.

3.1.2 Workforce Travel

The workforce for the Dorsey station modifications peaks at an average of 27 Manitoba Hydro (MH) staff and supervisory positions over the period of November 2018 to March 2019. The estimated construction period will be April 2017 to May 2019. Access to the Station is via PR 221 from PTH 101 via an interchange. The Project-related increase in traffic to the station is low, even at peak activity. Average daily traffic on PR 221 is 1,210 vehicles per day. The estimated traffic to the site is about 75 trips per day or 6% of average daily traffic. This increase in traffic is within normal weekly variations and will not influence the operation of the highway.

3.1.3 Shipping of Materials and Equipment

3.1.3.1 Materials

The primary material list for shipment to the Dorsey Converter Station site is summarized in Table 3-1. The total material list provided was a summary of the three components of the project. The division of materials by phase was assumed to be equal to the three converter stations. However, to account for any specific discrepancies in material needs, 50 % of the materials was used for analysis of delivery requirements for Dorsey. With the availability of rail access it is anticipated that most of the steel and copper for this Project would be transported by rail. The remainder of the base materials and equipment, including concrete and granular material will likely be shipped by truck.

Table 3-1 Dorsey Converter Station Materials

Material	Unit	Estimated Quantity (Based on 50 % of Total Material Requirements from Project Information)	Estimated Inbound Truck Trips (Payload: 20,500 kg)
Steel for station Modifications	Tonnes	250	0
Copper	Tonnes	70	0
Concrete	Cu yards	250	35
Aluminum	Tonnes	40	0

MANITOBA-MINNESOTA TRANSMISSION PROJECT TRAFFIC IMPACT STUDY

Assessment of Traffic Effects
September 2015

3.1.3.2 Equipment

The equipment list was provided by Manitoba Hydro in the Equipment Summary Spreadsheet. The equipment list for the Dorsey Converter station and probable transportation effects is listed in Table 3-2. It was assumed that larger equipment would come by rail with smaller equipment shipped by truck and combined on a load.

Table 3-2 Equipment Shipping Requirements – Dorsey

Equipment	Weight	Quantity	Truck Trips	Special Considerations
500 kV, 4,000 A Three Phase Circuit Breaker	Approx. 17,508 kg	1	0	Assumed to be shipped by Rail
500 kV Single Phase Current Transformers	Approx. 2,176 kg ea.	3	1	
500 kV Single Phase Capacitor Voltage Transformers	Approx. 566 kg ea.	4	Included with other shipments	
500 kV Single Phase Surge Arresters	Approx. 400 kg ea.	3	Included with other shipments	
500 kV, 100 Mvar Single Phase Shunt Reactors c/w arresters	Approx. 22,500 kg ea.	4	0	Assumed to be shipped by Rail
138 kV Three Phase Disconnect Switch	Approx. 1,682 kg	1	1	
138 kV Single Phase Neutral Grounding Air Core Reactor	Approx. 1,230 kg	1	Included with other shipments	
138 kV Single Phase Surge Arrester	Approx. 150kg	3	Included with other shipments	

3.1.3.3 Shipping by Rail

There is rail access to the Dorsey Converter Station and it is anticipated that the steel and copper could be shipped by rail as needed. It is not anticipated that these shipments will affect other rail activity as activity is highly monitored and these shipments would be scheduled to fit into existing activity.

3.1.3.4 Shipping by Road

Road Access to the Dorsey Converter Station is via PR 221. PR 221 intersects PTH 101 at an interchange. Access to PTH 101 is via a number of routes from within the City of Winnipeg. The concrete shipped to the station will be batched in plants in Winnipeg and delivered as needed. The estimated quantity of materials and equipment is expected to generate 35 trips over the 26-

MANITOBA-MINNESOTA TRANSMISSION PROJECT TRAFFIC IMPACT STUDY

Assessment of Traffic Effects
September 2015

month construction period, with a likely average of five delivery trips on any given day, with subsequent return trips. The trips would be concentrated during a limited time frame concentrated on the construction of any foundation construction activity. The projected traffic on each of the highways servicing the Dorsey Converter Station is subject to a growth in background traffic from other and varied sources. Historic traffic growth across the highway network typically ranges between 0.5% and 2.0% and is variable depending on many factors related to the provincial economy. The delivery of concrete to the Dorsey Converter Station by road will have a negligible effect on the operation of the highway network in the region.

3.1.4 Cumulative Effect at Dorsey Converter Station

Table 3-3 highlights the existing traffic volumes from Table 2-3 (2012 data), the projected growth range due to background growth and Project traffic along with the percentage of total traffic that Project traffic represents. The maximum number of additional trips per day on average is expected to be 80 trips. The delivery of materials and equipment to the site by road will have little effect on the operation of the highway network. Equipment transfer to Dorsey Converter Station will likely consist of two trips in and out via truck with remainder being transferred by rail.

Table 3-3 Traffic Effects Related to Dorsey Station Upgrades

Highway Control Section	Existing Traffic Flow	Project Traffic Flow (1% growth for 5 years) + Project	% Project Traffic
01221020HU	1210	$1271 + 75 + 10 = 1356$	$(75 + 5) / 1356 = 6.0\%$

3.2 RIEL CONVERTER STATION

The Riel Converter Station is located east of the Red River floodway and north of the City of Winnipeg's Deacon Water Supply Reservoir in the Rural Municipality of Springfield. The site has recently been developed in accordance with the previously approved and licensed "Riel Reliability Improvement Initiative" and is now undergoing further development under the previously approved and licensed "Bipole III Transmission Project".

With the possibility of oversize loads destined to the Riel Converter Station, disruption to normal traffic can be expected. These incidents are expected to be infrequent, though they will affect traffic flow and be inconvenient to motorists at the time of occurrence. All over size loads will require a moving plan and permits from MIT as mitigation.

MANITOBA-MINNESOTA TRANSMISSION PROJECT TRAFFIC IMPACT STUDY

Assessment of Traffic Effects
September 2015

3.2.1 Modifications/Additions at Riel Converter Station

There will be additional electrical construction at the Riel Converter Station as a result of this Project. All additions will be contained within the current fenced area of the 500 kV switchyard. The additions primarily include three auto transformers and associated equipment. The additions of the autotransformers at Riel Converter Station will allow both Riel and Dorsey Converter Stations to operate in a balanced manner, especially in the event that the Dorsey to Riel (D602M) 500 kV AC transmission line is out of service.

Riel Converter Station construction is expected to begin in Q3 of 2017, with a completion date of Q4 of 2019.

3.2.2 Workforce Travel

The workforce required for the modifications at Riel will be maintained at 64 contractor and MH staff from November 2017 to June 2019, and peak at 69 staff with the addition of 5 staff for July and August of 2018. The estimated construction period will be August 2017 to October 2019. The traffic to the station is low, even at peak activity. An estimated peak of 120 new trips per day from November 2017 to June 2019 will be generated to the site. The majority of workers are expected to travel from Winnipeg via PTH 15 or PTH 1. Access to the Station is via PR 207 from PTH 15 from the north and PTH 1 from the south, both through signalized intersections. Existing traffic on PR 207 is 2120 vehicles per day. The estimated new traffic as a result of the Project is 6% of the traffic on PR 207, and less than 1% of traffic on PTH 15 and PTH 1. This increase in traffic is within normal weekly variations and will not influence the operation of the highway.

3.2.3 Shipping of Materials and Equipment

3.2.3.1 Materials

The material list for shipment to the Riel Converter Station site is provided in Table 3-4. The material will be shipped from supply locations in Winnipeg, either from rail line terminals or other locations by truck. The total material list provided was a summary of the three components of the project. The division of materials by phase was assumed to be equal to the three converter stations. However, to account for any specific discrepancies in material needs, 50 % of the materials was used for analysis of delivery requirements for Riel. With the logistics necessary to enable use of the rail spur into the Riel Converter Station, the likelihood of using rail to deliver materials to the Riel Converter Station is remote.

MANITOBA-MINNESOTA TRANSMISSION PROJECT TRAFFIC IMPACT STUDY

Assessment of Traffic Effects
September 2015

Table 3-4 Riel Converter Station Materials

Material	Unit	Estimated Quantity (Based on 50 % of Total Material Requirements from Project Information)	Estimated Inbound Truck Trips (Payload: 20,500 kg)
Steel for station Modifications	Tonnes	250	12
Copper	Tonnes	70	4
Concrete	Cu yards	250	35
Aluminum	Tonnes	40	2

3.2.3.2 Equipment

The equipment list was provided by Manitoba Hydro in the Equipment Summary Spreadsheet. The equipment list for the Riel Converter station and probable transportation effects is listed in Table 3-5. It was assumed that all equipment would come by truck with smaller equipment combined on a load.

Table 3-5 Equipment Shipping Requirements – Riel

Equipment	Size	Weight	Quantity	Trips	Special Considerations
500 kV Three Phase Disconnect Switches	5.8m D x 18m W x 9.6 H	Approx. 7,730 kg ea.	3	3	Each load would require special permit due to size
500 kV, 4000 A Three Phase Circuit Breaker	10.8m H x 18m W	Approx. 17,508 kg	1	1	Each load would require special permit due to size
500 kV Single Phase Current Transformers	2.75m H	Approx. 2,176 kg ea.	3	Combined with other equipment	
500 kV Single Phase Capacitor Voltage Transformers	5.5m H x .8m W	Approx. 566 kg ea.	3		
500/230/46kV, 400MVA Single Phase Auto Transformers	16m L x 9m W x 10m H	Approx. 294,760 kg ea.	3		Extreme loads require special travel plans
230 kV, Three Phase Circuit Breaker	8.2m W x 7.6m H	Approx. 2,760 kg ea.	1	Combined with other equipment	
230 kV, Single Phase Current Transformers	.9m W x 3m H	Approx. 1,029 kg ea.	3	3	

MANITOBA-MINNESOTA TRANSMISSION PROJECT TRAFFIC IMPACT STUDY

Assessment of Traffic Effects
September 2015

Table 3-5 Equipment Shipping Requirements – Riel

Equipment	Size	Weight	Quantity	Trips	Special Considerations
230 kV Three Phase Disconnect Switch	3.2m D x 10m W x 6m H	Approx. 1,530 kg	1	1	Each load would require special permit due to size
138-115/69 kV Capacitor Voltage Transformers	1.9m H x .51m W	Approx. 442 kg	1	Combined with other equipment	
46 kV Single Phase Capacitor Voltage Transformers	5.2m L x 10m W x 8m H	Approx. 261 kg ea.	3	3	Each load would require special permit due to size
46 kV Single Phase Surge Arresters	1.2m	Approx. 35 kg ea.	3	Combined with other equipment	

3.2.3.3 Shipping by Rail

No material is likely to be shipped to the Riel Converter Station by rail.

3.2.3.4 Shipping by Road

Road Access to the Riel converter Station is via PR 207 with access to PTH 15 and PTH 1 via signalized intersections. PTH 15 and PTH 1 provide access to all points in Winnipeg. With an average load of 20 tonnes, there will be less than 20 truck trips needed to deliver the material to Riel resulting in 40 total trips. Over the 17 months of construction, as provided by the construction schedule, this would average approximately three trips per month or one trip per week. This traffic will not have a noticeable effect on the operation of the highway network. The concrete shipped to the station will be batched in plants in Winnipeg and delivered as needed. The estimated quantity of materials and equipment is expected to generate 35 trips over the 26-month construction period, with a likely average of five delivery trips on any given day, with subsequent return trips. The trips would be concentrated during a limited time frame concentrated on the construction of any foundation construction activity. The concrete will be batched in Winnipeg and delivered on-site as needed. This delivery of concrete will not have a noticeable effect on the operation of the highway network.

The size of the equipment that needs to be transferred to Riel is extremely large or heavy. As a result there is a need to develop special transfer plans. There will be a total of 11 such transfers, each requiring a specific route and traffic control to complete. During the transfer, local traffic will be disrupted and inconvenienced to various degrees.

MANITOBA-MINNESOTA TRANSMISSION PROJECT TRAFFIC IMPACT STUDY

Assessment of Traffic Effects
September 2015

3.2.4 Cumulative Effects at Riel

Table 3-6 highlights the existing traffic volumes from Table 2-3 (2012 data), the projected growth range due to background growth and the Project traffic and the percentage of total traffic that the Project traffic represents. The maximum number of additional trips per day on average over the construction period is expected to be 130 trips (120 workforce plus 10 concrete). This is well within the current fluctuations in daily traffic flow in the area based on the location near the City of Winnipeg. MIT classifies routes by traffic pattern groups (TPGs) as originally established in 1993 on the basis of seasonal and hourly traffic volume patterns at permanent traffic count stations (Clayton and Lucas 1993). Details of the method and evaluation are available in the report entitled Manitoba Highway Traffic Information System: System Maintenance and Upgrade (Regehr *et al.* 2006).⁶ The following describes the characteristics for Traffic Pattern Group 1 (TPG1). TPG1 sites are located on routes near the major urban centers of Winnipeg and Brandon. They are characterized by:

- High morning and afternoon peaks on weekdays
- Steady weekday traffic with a moderate Friday peak and lower weekend traffic
- Low seasonal variations

As a result, it is anticipated the delivery of regular sized materials and equipment to the site by road will have little effect on the operation of the highway network. Transferring oversize and extreme weight equipment will have considerable effect on traffic flows, but over limited time frames. Determining the logistics of moving the larger equipment will require cooperation between contractor, Manitoba Hydro and MIT to ensure it is accomplished with minimal impact to traffic and infrastructure. The project will contribute approximately 5.5% to overall traffic volumes on the lower volume roads and approximately 0.7 % on the higher volume roads.

Table 3-6 Traffic Effects Related to Riel Station Upgrades

Highway Control Section	Existing Traffic Flow	Project Traffic Flow (1% growth for 5 years) + Project	% Project Traffic
01207040HU	2120	$2226 + 120 + 10 = 2356$	$(120 + 10) / 2356 = 5.5\%$
01015010HU	10430	$10952 + 120 + 10 = 11082$	$(120 + 10) / 11082 = 1.2\%$
01001240HA/HB	18410	$19330 + 120 + 10 = 19460$	$(120 + 10) / 19460 = 0.7\%$

MANITOBA-MINNESOTA TRANSMISSION PROJECT

TRAFFIC IMPACT STUDY

Assessment of Traffic Effects
September 2015

3.3 GLENBORO SOUTH STATION

Manitoba Hydro's Glenboro South Station is located 1.5 km south of the junction of Provincial Trunk Highway (PTH) 2 and PTH 5 in an agricultural dominated landscape. This station is a component of the Glenboro International Power Line that transmits power from Glenboro South to Harvey station via the 230 kv AC Glenboro-Rugby International Transmission Line. The principal electrical component additions are two (2) phase-shifting transformers. .

Glenboro South Station construction is scheduled to begin in Q1 of 2019, with a completion date of Q4 in 2019.

3.3.1 Workforce Travel

The workforce for the Glenboro South station improvement portion of the Project, as provided in Appendix C, is projected to peak at 17 staff and supervisors in September and October 2019. The estimated construction period is January 2019 to November 2019. Access to the Station is via PTH 2. The predicted intensity of traffic flow to the station is low, even at peak activity. Existing traffic on PTH 2 is 1,420 vehicles per day. The maximum anticipated traffic generated by the work is 60 trips per day or 4% of daily trips on PTH 2, which, from Traffic volume information in Table 2-4, has an average daily traffic volume near 1420 vehicles per day (vpd). This Project-related traffic activity will not have a noticeable effect on the operation of the highway network.

The workforce for the Transmission Line segment of this work is estimated to be 15 contractor employees at peak activity. Peak activity occurs in May of 2019. The addition of 15 work-related trips in the peak hour along any highway or municipal road in Manitoba will not have a noticeable effect on operation of any of the roads in question.

3.3.2 Shipping of Materials and Equipment

3.3.2.1 Materials

A comprehensive list of materials required for shipment to the Glenboro South Station site is not available. The assumption was that it would be similar to Dorsey and Riel Converter stations and result in a total of 20 delivery trips over the duration of construction and a peak of 5 concrete truck deliveries per day during foundation work. The site is accessed via PTH 2.

3.3.2.2 Equipment

The equipment list was provided by Manitoba Hydro in the Equipment Summary Spreadsheet. The equipment list for the Glenboro station and probable transportation effects is listed in Table 3-7. It was assumed that all equipment would come by truck with smaller equipment combined on a load.

MANITOBA-MINNESOTA TRANSMISSION PROJECT TRAFFIC IMPACT STUDY

Assessment of Traffic Effects
September 2015

Table 3-7 Equipment Shipping Requirements – Glenboro

Equipment	Size	Weight	Quantity	Trips	Special Considerations
230 kV, Three Phase Circuit Breaker	8.2m W x 7.6m H	Approx. 2,760 kg ea.	2	2	Each load would require special permit due to size
230 kV, Single Phase Current Transformers	.9m W x 3m H	Approx. 1,029 kg ea.	6	1	
230 kV Three Phase Disconnect Switch	3.2m D x 10m W x 6m H	Approx. 1,530 kg	6	6	Each load would require special permit due to size
230 kV, 300 MVA Three Phase, Phase Shifter Transformer	16m L x 9m W x 10m H	Approx. 450,000 kg ea.	2	2	Extreme loads require special travel plans

3.3.2.3 Shipping by Rail

There will be no material shipped to the Glenboro South Station by rail.

3.3.2.4 Shipping by Road

All material will be shipped to the Glenboro South Station by road. Assuming that the total weight of the material is equivalent to material shipped to other stations, a total of 20 truck trips will be required. Over the duration of the 10 months of peak construction activity, there would be an average of two trips per month. This level of activity will not have a noticeable effect on the operation of the highway network.

The size of the equipment that needs to be transferred to Glenboro is extremely large or heavy. As a result there is a need to develop special transfer plans. There will be a total of 10 such transfers, each requiring a specific route and traffic control to complete. During the transfer, local traffic will be disrupted and inconvenienced to various degrees.

3.3.3 Cumulative Effects at Glenboro South Station

Table 3-8 highlights the existing (2012 data), the projected growth range due to background growth and the Project traffic and percentage of total traffic that the Project traffic represents. The maximum number of additional trips per day on average over the construction period is expected to be 122 trips. The delivery of materials and equipment to the site by road will have a negligible effect on the operation of the highway network. The project traffic accounts for 4.0% of the existing traffic on PTH 2.

MANITOBA-MINNESOTA TRANSMISSION PROJECT TRAFFIC IMPACT STUDY

Assessment of Traffic Effects
September 2015

Table 3-8 Traffic Effects Related to Glenboro South Station Upgrades

Highway Control Section	Existing Traffic Flow	Project Traffic Flow (1% growth for 5 years) + Project	% Project Traffic
03002100HU	1420	$1491 + 60 + 2 = 1553$	$(60 + 2) / 1553 = 4.0\%$

3.4 TRANSMISSION LINES

The construction of the D604I – Dorsey to Iron Range Transmission Line will generate additional trips over an extensive area of the southern provincial road network. This section estimates the increase in traffic associated with the transmission line and identifies those provincial roads most likely to experience an increase in traffic. This section focuses on the traffic generated during the construction phase. Traffic likely to be generated by the transmission line during the operational and maintenance phase is expected to be minimal with routine checks and maintenance generating sporadic traffic flow.

3.4.1 Methods

Three trip types have been identified as being associated with the construction of the transmission lines: local traffic, workforce traffic and material delivery traffic. The following sections identify the methods and assumptions used to estimate the growth of each traffic generation source.

It is important to note that since some details for the construction of the transmission line will be developed with the Project contractor, such as the number and location of the mobile camps and marshalling yards, the following analysis is for high-level purposes only and is subject to change. Inclusion of work camps on the Project is unlikely to be required for construction activity near Winnipeg and Steinbach due to the proximity of communities with sufficient resources to temporarily house workers over the duration of the Project. Alternatively, workers would be within easy commute from their place of regular residence. Therefore, it is assumed that all workers will be traveling from Winnipeg or Steinbach to the various/temporary accommodations work locations for the purposes of this study, except when work is occurring south of Steinbach. It is assumed that at least one work camp could be set up between Piney and Zhoda by a contractor to provide temporary accommodations.

MANITOBA-MINNESOTA TRANSMISSION PROJECT

TRAFFIC IMPACT STUDY

Assessment of Traffic Effects
September 2015

3.4.1.1 Local Traffic

For the purpose of this study, local traffic has been defined to include the following activities:

- Social trips (*i.e.*, workers travelling to/from/within towns and cities).
- Construction support services such as the delivery of food and equipment to and from camp sites.
- Delivery of concrete from local concrete batching plants.
- Diesel fuel delivery to the work site.

A brief discussion on the above trip types, and the likely traffic effect on the surrounding road network, is provided below.

Workers – Social Trips

Social trips include all non-work related trips by workers such as trips to commercial areas, restaurants and activity centers. These trips are likely to occur as part of the daily commute, as workforce members stop for meals or other needs, classified as “pass-by” trips by industry standards (Institute of Traffic Engineering/Trip Generation Manual) and are considered to be within the day-to-day traffic volume fluctuations for typical provincial and municipal roads. In other cases, social trips would be undertaken on weekends or weekday evenings and outside of normal morning and afternoon peak hour conditions.

Construction Support Services

Expectations are that support services such as maintenance support, aid and the delivery of materials and goods would be required throughout the construction period of each transmission line section. As the work site will be continuously relocating, and in most cases will be self-supporting, the overall effect of this traffic on the external road network is unlikely to be noticeable.

Delivery of Concrete

Concrete is expected to be supplied from local businesses as required. There will be approximately 4,000 m³ of concrete required to be delivered to various locations along the preferred route. Assuming each concrete mixer can deliver 8 m³ per load, 500 delivery trips will be required. Since the exact travel route for transporting this material cannot be accurately determined at this point, it has been assumed that concrete will be batched at existing plants located near the right-of-way (ROW) and will be delivered to the most convenient ROW access points. Existing concrete batching plants near the transmission line route are located at Winnipeg and Steinbach.

The estimated construction duration for the transmission line is 32 months. Based on a probable window of two- five month periods for placing of concrete, the average concrete delivery

MANITOBA-MINNESOTA TRANSMISSION PROJECT TRAFFIC IMPACT STUDY

Assessment of Traffic Effects
September 2015

requirement will be 50 trips per month. These trips will be spread over a wide variety of routes as construction proceeds. The effect to traffic flow on routes serving specific access locations is anticipated to be negligible. The roads near batching plants may experience short-term peaks in traffic, but not beyond normal periodic increases in activity due to other construction peaks.

The increased concrete production at the concrete plants during transmission line construction may increase the amount of truck traffic delivering raw concrete materials to each batching plant. This truck traffic is difficult to quantify at this time and is also anticipated to be minor when compared to normal increases in traffic for other construction projects. As it is likely that batch plants will have stockpiled raw materials prior to the construction season, delivery of raw materials for the needs of the Project are likely to occur over a longer period, with less overall effect on the transportation network.

Delivery of Fuel to the Worksite

Manitoba Hydro data indicates that 900L/ha of diesel fuel will be required for ROW clearing and transmission line construction (Manitoba Hydro Transmission Line and Civil Construction Dept.). Based on an estimate of 500 ha of tree and shrub clearing required, 450,000 L of diesel will be delivered along the Project limits for use by heavy equipment such as bulldozers. This accounts for approximately thirty-five 13,000 L truck deliveries over the clearing area. This traffic increase is not significant given that it will be spread over the clearing period (64 days) and the entire length of the clearing area for the transmission line.

For the construction of the transmission lines, it was assumed that the fuel consumption would be 3,500 L per kilometer of line based on Manitoba Hydro data. The transmission line is 215 km in length, resulting in a fuel delivery requirement of 752,500 L of diesel fuel. This accounts for approximately 58, 13,000 L truck deliveries over the entire length of the transmission line. This averages less than a truck per day. This traffic will not have a noticeable effect on the operations of any of the highways serving this Project.

3.4.1.2 Workforce Traffic

The assumed work schedule and workforce numbers for the construction of the transmission line are based on information provided in the MMTP EIS Project Description and the workforce projections provided by Manitoba Hydro (Appendix C).

The transmission line will likely be divided into two construction sections: The South Loop Corridor and the Riel to US Border. In order to quantify the traffic generated by the workforce component, a number of assumptions were made for residence location and transportation between the designated work site marshalling locations and the job site. The following assumptions for workforce traffic have been adopted for this study:

- Mobile resident camps will likely not be used near Winnipeg or Steinbach, with one camp likely between Piney and Zhoda.

MANITOBA-MINNESOTA TRANSMISSION PROJECT

TRAFFIC IMPACT STUDY

Assessment of Traffic Effects
September 2015

- All workers originating from Winnipeg would travel by road to and from work locations on the South loop corridor. These trips would occur on a daily basis.
- Workers on the Riel to US border section would be split between those traveling from Winnipeg and those temporarily residing in Steinbach.
- Workers in the work camp would only travel to and from the worksite, with minimal extracurricular (social) trips.
- Each worker travels only once to the work site in the morning and once from the work site in the afternoon or evening.

Peak workforce for the Southern Loop is forecast to occur from November of 2017 to March of 2018 with an average peak work force of 82 tradespeople and supervisory staff. Assuming no carpooling and one inbound trip per worker at the start of the shift and one outbound trip at the end of the shift, the effect would be 82 inbound trips at the work site marshalling location. The trips would be originating from various locations in Winnipeg. The effect of this level of traffic on the existing traffic flow on the roads used to provide access to the work site is well within normal variations on any of the routes used. The trips would be spread over a 30-minute period, as arrivals will be random in nature. The effect at the access location may be noticeable to local traffic, but the duration of the effect will be temporary, as work sites move over the duration of the Project.

Peak workforce on the section of line from Riel to the United States border is predicted to occur from January 2019 to March 2019 at an average 100 tradespeople and supervisory staff. Assuming that 50% of trips originate in Winnipeg and 50% originate in Steinbach, the probability of some carpooling is higher. A 25% reduction in trips due to carpooling was assumed. This would reduce the trips at the work site access location to 75 inbound trips in the start of the shift and 75 trips outbound at the end of the shift. Once again, the trips would be spread over a 30-minute period to account for random arrivals and departures due to work demands. The volumes of MMTP-related trips are expected to be within normal flow variations on the highways providing access to the work sites. The effect at the actual work site access location may be noticeable to local traffic, but the localized effect will be of short duration as work sites move during the course of the Project.

Trips originating in the work camp would be to and from the work site only, with daily commuter traffic forming only a very small percentage of traffic in the southern portion of the Project development area.

3.4.1.3 Shipping of Materials

The materials identified in the GHG report, for the construction of the transmission lines, will be marshalled at the Riel Converter Station site and transshipped to the marshalling locations along the preferred route. Table 3-9 provides a summary of the major material components identified for the construction of the transmission line.

MANITOBA-MINNESOTA TRANSMISSION PROJECT TRAFFIC IMPACT STUDY

Assessment of Traffic Effects
September 2015

Table 3-9 Delivery of Transmission Line Materials to Riel

Material Component	Estimated Weight (tonnes)	Trips	Average Trips per day
Steel for towers	5,000	490 two-way trips	0.75
Conductors – steel	1,475	144 two-way trips	0.2
Conductors – aluminum	4,200	410 two-way trips	0.65
Insulators	430	42 two-way trips	0.1
Shield wire	500	450 two-way trips	0.7
Total	11,605	1,536 two-way trips	2.5

It was assumed that all of the material listed above will be transported to the site on 53-foot, flatbed tandem-axle trailers. Depending on the location of the transmission line marshalling yard, vehicles transporting material from Winnipeg could be restricted to RTAC, A1 or B1 loading. In addition, Spring Road Restrictions (SRR) and winter weight bonuses could affect the maximum allowable loads, depending on the time of the year.

In order to be conservative, B1 loading was assumed for the transportation of all Project material. This results in the following material and vehicle weight per truck:

- Maximum GVW: 34,500 kg
- Vehicle Tare Weight: 14,000 kg (Source: Montufar, J. and Clayton, A. (2001) *Seasonal Weight Limits on Prairie Region Highways: Opportunities for Rationalization and Harmonization*)
- Payload: 20,500 kg

Based on the estimated weight to be transported a total of 770 truckloads would be required to transport all material. There is a total of 3080 trips to and from Riel Converter Station Marshalling yard, with each truck load consisting of four trips; a loaded truck delivering material to Riel Converter Station Marshalling yard, an empty truck leaving Riel, an empty truck arriving at Riel to get loaded for delivery to the work site and a loaded truck leaving Riel station for delivery to the work site. The duration of the transmission line construction is planned to span 32 months. This results in an average of 95 trips per month, or slightly less than 5 trips per day. This level of activity will have little or no noticeable effect on traffic operations at the Riel Converter station access and negligible effect at any worksite access location.

MANITOBA-MINNESOTA TRANSMISSION PROJECT TRAFFIC IMPACT STUDY

Assessment of Traffic Effects
September 2015

3.4.2 Cumulative Effects due to Transmission Line Construction

Table 3-10 highlights the existing (2012) data, the projected growth range due to background growth and the Project traffic and the percentage of total traffic that the Project traffic represents. The maximum number of additional trips per day on average over the construction period is expected to be 160 worker trips plus five trips for materials, plus an estimated 10 social trips or miscellaneous activity, for 175 daily trips at various work sites along the route. This can be assumed to be the maximum number of trips during the construction period for any day of activity. The delivery of materials and equipment to the site by road will have little effect on the operation of the highway network. The traffic generated by the project accounts for less than 20% of the lower volume roads and approximately 1.4% on the highest volume roads.

Table 3-10 Traffic Effects Related to Transmission Line Construction

Highway Control Section	Existing Traffic Flow	Project Traffic Flow (1% growth for 5 years) + Project	% Project Traffic
01001250HA/HB	11620	$12200 + 175 = 12375$	$(175/12375) = 1.4\%$
01012250HU	5580	$5859 + 175 = 6034$	$175/6034 = 2.8\%$
01012030HU	680	$714 + 175 = 889$	$175/889 = 19.6\%$

4.0 SUMMARY OF FINDINGS

The traffic generated during Project construction, including the modifications at the Riel, Dorsey and Glenboro South stations, can be divided into two components: material delivery and workforce commuting. Provincial highway and municipal road networks will be used by Project-related traffic. The cumulative Project effects at each worksite are described in the following sections.

4.1 TRAFFIC GENERATION BY PROJECT COMPONENT

Project construction will add to traffic on highways and municipal roads near the planned construction sites. The volume of traffic will vary on a daily basis throughout the construction period, but the average traffic generated can be determined based on the projected materials and workforce required. The following summarizes the projected daily trips at each site:

4.1.1 Dorsey Converter Station

- Workforce – an average of 75 two-way trips per day, with a peak of 27 inbound trips per hour at the start of the work shift.
- Material delivery – 40 concrete delivery trips over the duration of the construction period, assuming a maximum of five trips per day, and that most other materials can be delivered by rail.
- Equipment Delivery – Large and heavy equipment will be transferred by rail, with little effect on roads.

4.1.2 Riel Converter Station

- Workforce – an average of 120 two-way trips per day, with a peak of 69 inbound trips at the start of the work shift.
- Material delivery – 20 truck trips delivering materials and 40 truck trips delivering concrete over the duration of the construction period, with an assumed maximum of five trips per day.
- Equipment delivery – 11 trips will require special permits due to size or weight, with 3 loads consisting of extreme weights that will require special consideration on routing. Coordination between contractor, Manitoba Hydro and MIT to develop transfer logistics is required.

4.1.3 Glenboro South Station

- Workforce – an average of 60 two-way trips per day, with a peak of 17 inbound trips at the start of the work shift.

MANITOBA-MINNESOTA TRANSMISSION PROJECT

TRAFFIC IMPACT STUDY

Summary of Findings
September 2015

- Material delivery – 40 truck trips delivering materials over the duration of the construction period, with an assumed maximum of two trips per day.
- Equipment delivery – 10 trips will require special permits due to size or weight, with two loads consisting of extreme weights that will require special consideration on routing. Coordination between contractor, Manitoba Hydro and MIT to develop transfer logistics is required.

4.1.4 Transmission Lines

- Workforce – an average of 170 two-way trips per day, with a peak of 82 inbound trips at the start of the work shift, including 10 social and miscellaneous trips per day.
- Material delivery – an average of five trips per day to and from the Riel Converter Station marshalling yard supplying material for transmission line construction.

4.2 ROAD DESIGN CAPACITY AND LEVEL OF SERVICE

Section 2.3.3 provides the details on the Level of Service for each section of highway in the Project development area. With a 30th highest hourly volume (typically used for highway design) (McShane, Roess; *Traffic Engineering Polytechnic University 1990*) assumed to be approximately 12% of daily flow, the peak hourly two-way traffic flow was identified. Only one section of highway has a level of service that could be of concern. It is located on PTH 15 in the area of the Crossing of the Floodway, between PTH 101 and PR 207.

Higher volume routes, such as PTH 1, PTH 100, PTH 75 and PTH 12, have access control restrictions that would prevent direct access to corridor rights-of-way. Construction areas would be accessed by secondary highways or municipal roads, which have lower volumes.

The traffic volumes generated during Project construction and operation would be less than 3% of the daily traffic on higher volume highways. This is typically less than variations in traffic on a weekly basis, as published by MIT in their traffic flow documents. There will be little effect on the operation of the highway system.

4.2.1 Traffic Effects during Construction

The anticipated Project-related traffic volumes on any of the routes supporting Project construction will have little effect on the operation of the roads. Users of lower volume local roads will notice the increase in activity, relative to normal operation, but the activity will be of short duration and will not cause noticeable capacity reduction or safety implications. Wildlife collisions are the biggest risk to vehicles delivering materials and transporting workers.

The main effect expected during Project construction will be related to the installation of conductors passing over the roads. It is expected that traffic will be required to stop while the conductors are positioned. This will be a minor consequence at most facilities, but it will be a

MANITOBA-MINNESOTA TRANSMISSION PROJECT TRAFFIC IMPACT STUDY

Summary of Findings
September 2015

consideration for crossings of major facilities such as PTH 1. Coordination with MIT and review of construction methods will be required to reduce traffic disruption.

4.2.2 Recommended Mitigation Measures

Based on the traffic volumes estimated in this report, the Project effects on the provincial road network that provides access to Project locations will be low during construction period. There will be occasions, however, when increased truck traffic volumes will occur on certain road segments. This will occur during peak construction periods when large quantities of material are required.

In order to minimize the effect of increased construction traffic on the road network, the following general mitigation measures are recommended:

- All construction access points along the transmission line ROW from a highway and at the converter station sites will include appropriate warning signage in accordance with the *Manual of Uniform Traffic Control Devices for Canada*, such as the TC-54 (R or L) Truck Entrance Sign, to ensure drivers are well informed of the increase in construction traffic on the road network.
- All access points will be located such that sight distances are maximized, and in accordance with MIT requirements. Adequate turning radii and widths will be provided at all proposed access points to minimize effects on through traffic flow and damage to adjacent utilities.
- The contractor will contact the local RM prior to any local road being used for hauling materials or large equipment. This will give the RM the opportunity to identify additional mitigation and maintenance requirements and to ensure that the local road structure has been designed to accommodate planned loads and volumes of truck traffic.
- Once the location of the marshalling yards and camps are known, their operation will be communicated to the RMs to advise them of increased truck movements in the vicinity of the yards, the timing of activity, and the additional noise or light levels that could be expected from the site.

4.2.3 Monitoring

Throughout the construction period, and potentially during the initial stages of the operation and maintenance phase, it is recommended that a traffic monitoring and maintenance program be implemented.

It is also recommended that monitoring and recording of collisions and near misses be undertaken throughout the construction period to identify potential relationships between traffic incidents and increased Project construction traffic.

MANITOBA-MINNESOTA TRANSMISSION PROJECT TRAFFIC IMPACT STUDY

Summary of Findings
September 2015

Monitoring of road conditions at all access points off the provincial and local road network, including a base inventory of existing conditions, is also recommended to ensure that all public roadways are maintained to an acceptable level and to ensure that all damaged road pavement, where relevant, is restored to its original condition.

4.2.4 Operation and Maintenance Traffic Effects

The increase in traffic associated with the Project operation and maintenance phase is expected to be minimal, and for the most part, its effect will be negligible. Similar to the requirements for temporary construction access, all access points to the transmission line ROW are required to be designed with adequate sight distances and turning radii for large vehicles.

MANITOBA-MINNESOTA TRANSMISSION PROJECT TRAFFIC IMPACT STUDY

Effects on Rail
September 2015

5.0 EFFECTS ON RAIL

Project effects on the rail network will be negligible compared to total rail shipments. Dorsey Converter Station is the only facility that could receive materials by rail.

MANITOBA-MINNESOTA TRANSMISSION PROJECT TRAFFIC IMPACT STUDY

Effects on Air
September 2015

6.0 EFFECTS ON AIR

Project effects on air travel will be negligible. It is anticipated that up to 10% of the workforce, or approximately 30 workers, will travel by commercial airlines into Winnipeg. These 30 trips are not significant compared to the reported 3.5 million passenger trips (Winnipeg Airport Authority) into or out of Winnipeg each year.

7.0 CUMULATIVE TRANSPORTATION EFFECTS

Project construction and operation will generate traffic related to the delivery of materials and the transport of workers. A detailed analysis of the trips generated was conducted to determine the magnitude of changes in traffic flow. An analysis of collision history on roads likely to carry the Project-related traffic was also conducted to characterize the risk posed by the additional Project traffic.

The analysis of existing and Projected-related traffic suggested that the increase in traffic due to the Project would have little effect on the capacity and operation of the highway network. The effect on the municipal road network would also be limited to short sections that connect the Project work areas to the highway network. These roads would experience smaller increases in traffic but a greater percentage of traffic flow relative to existing traffic.

The magnitude of the residual traffic effects generated by Project construction and modifications to the stations is negligible. The truck traffic at the Riel Converter Station will have the biggest sustained effect: traffic will increase on average by five truck trips per day for the duration of transmission line construction. Other locations will experience higher short-term traffic increases, but all are within normal variations of traffic flow and will be no higher than 200 two-way trips per day. This would not be a noticeable increase in traffic on all but the lowest volume segments of the provincial highway network. On the lowest volume provincial roads, this increase would still result in total daily volumes of less than 1,000 vehicles per day, far below the potential capacity of these roads.

The traffic volumes associated with MIT construction activity can vary considerably, depending on the type of project. Highway construction projects in the immediate vicinity of the Project occur on PTH 1 and PTH 12, and involve surfacing works. Materials for this work come from various locations, with intensity varying on a daily basis, but for only brief periods of time. The traffic generated by the construction activities for the project are within seasonal variations on the highway network and, even with periodic increases in other construction activity, will not effect overall operation of the highway network for extended periods of time. However, short-term effects related to detours and construction area traffic control could slow delivery of materials to Project sites.

8.0 CONCLUSIONS AND RECOMMENDATIONS

8.1 SUMMARY OF FINDINGS

The effect of traffic generated during Project construction will be limited from an operational perspective: it will be less than 5% of traffic on moderately travelled roads in the Project development area. The maximum increase in traffic during the construction phase will be less than 200 trips per day. Material delivery will result in a maximum of only five truck trips per day, on average.

Project effects on the highway network will be small over the long term. Traffic will be more noticeable on low-volume roads, but because background traffic flows are low, the increase in traffic will still be well within road design capacity, and will not result in noticeable long-term effects.

There are five loads consisting of extreme weights that will require special consideration on routing. Coordination between contractor, Manitoba Hydro and MIT to develop transfer logistics is required.

MANITOBA-MINNESOTA TRANSMISSION PROJECT TRAFFIC IMPACT STUDY

References
September 2015

9.0 REFERENCES

Manitoba Government. <http://www.gov.mb.ca/mit/wsw/index.html> [accessed June 2015].

Manitoba Government. <http://www.gov.mb.ca/mit/mcd/mcpd/pdf/mapstructures.pdf> [accessed June 2015].

Manitoba Government, <http://www.gov.mb.ca/mit/mcd/mcpd> [accessed June 2015].

Manitoba Highway Traffic Information System: System Maintenance and Upgrade (Regehr et al. 2006).

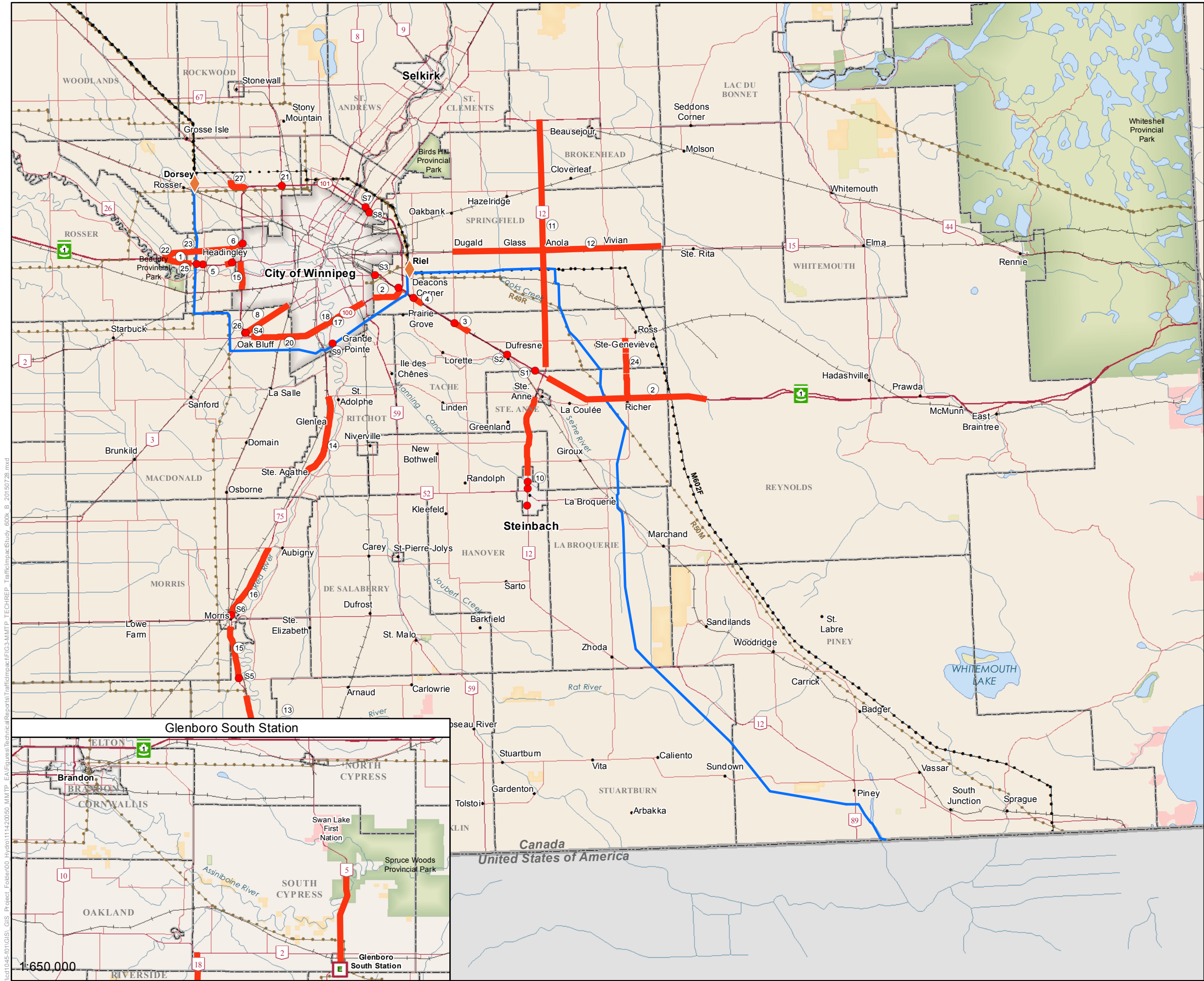
Transportation Research Board, 2000 HCM, Highway Capacity Manual.

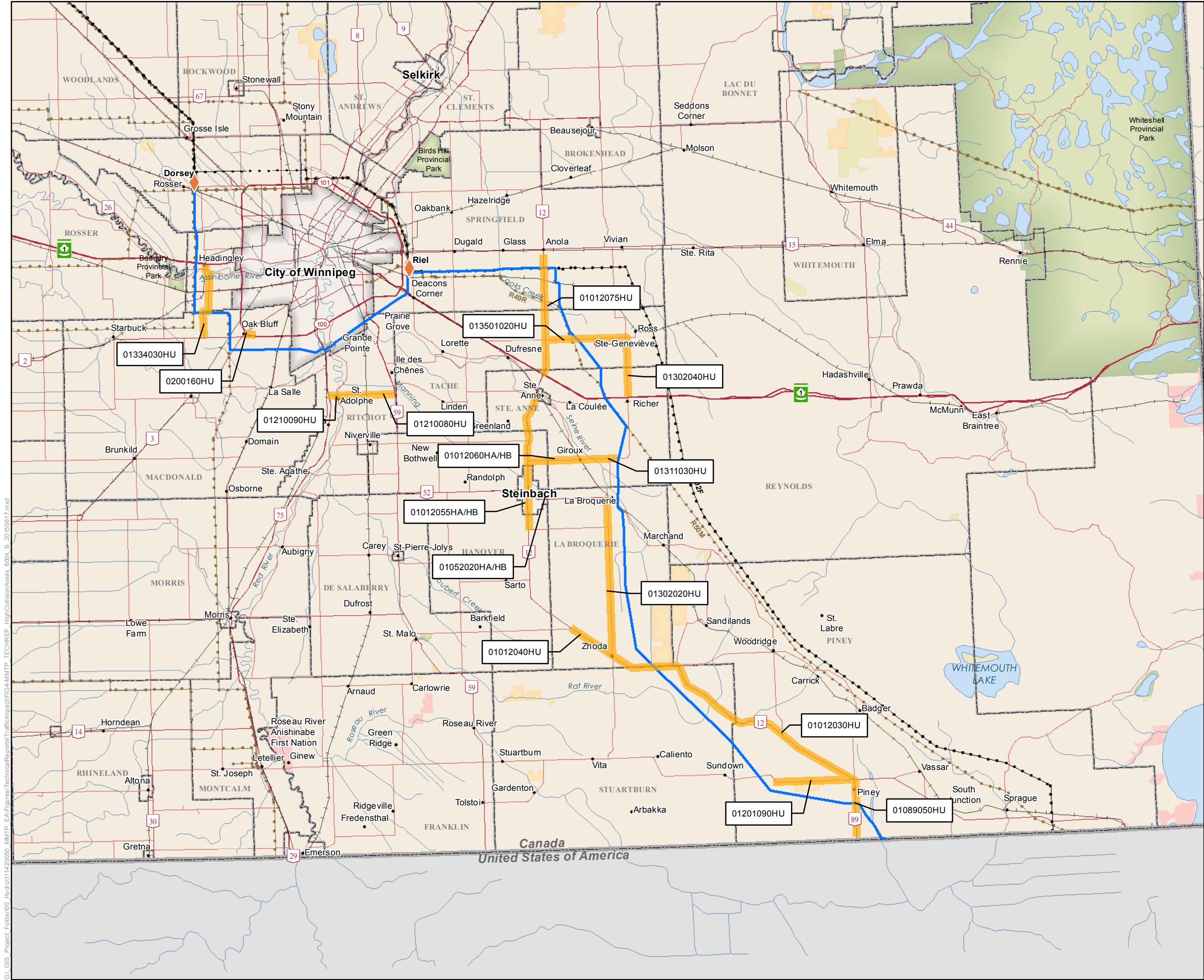
University of Manitoba Traffic Information System data base,
<http://umtig.eng.umanitoba.ca/mhtis/WebMap.htm> [accessed June 2015].

Seasonal Weight Limits on Prairie Region Highways: Opportunities for Rationalization and Harmonization Montufar, J. and Clayton, A. (2001).

Design, Development and Implementation of a Traffic Monitoring System for Manitoba Highways and Transportation. University of Manitoba. Clayton, A., Lucas, B., et al. (1993).

Traffic Engineering -Polytechnic University (McShane, Roess; 1990).





Manitoba-Minnesota Transmission Project

Project Infrastructure

- ◆ Converter Station (Existing)
- Final Preferred Route (FPR)

Infrastructure

- Existing 500kV Transmission Line
- Existing 230kV Transmission Line

High Collision Rate Road Sections¹

- High Collision Area

Landbase

- Community
- Railway
- Trans Canada
- Provincial Highway
- Provincial Road
- City
- First Nation Lands
- Ecological Reserve
- Wildlife Management Area
- Provincial Park
- Rural Municipality

Source:
1. Adapted from Traffic Collision Statistics Report, Manitoba Infrastructure and Transportation

Coordinate System: UTM Zone 14N NAD83
Data Source: MBHydro, ProvMB, NRCAN
Date Created: July 22, 2015

0 10 Kilometres
0 5 10 Miles

1:600,000

High Collision Areas

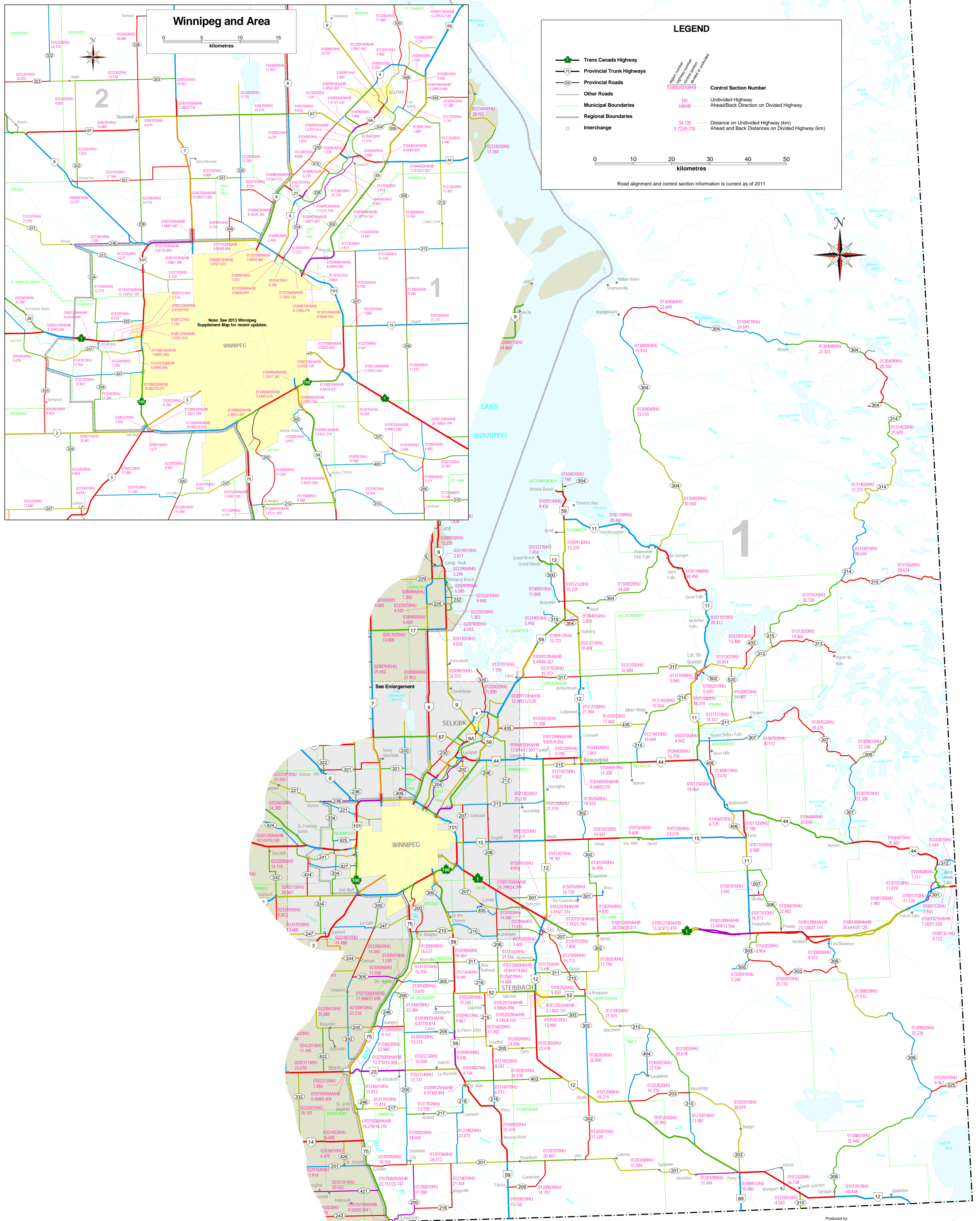
APPENDIX A

MIT CONTROL SECTIONS

MANITOBA PROVINCIAL HIGHWAY NETWORK

CONTROL SECTION MAP

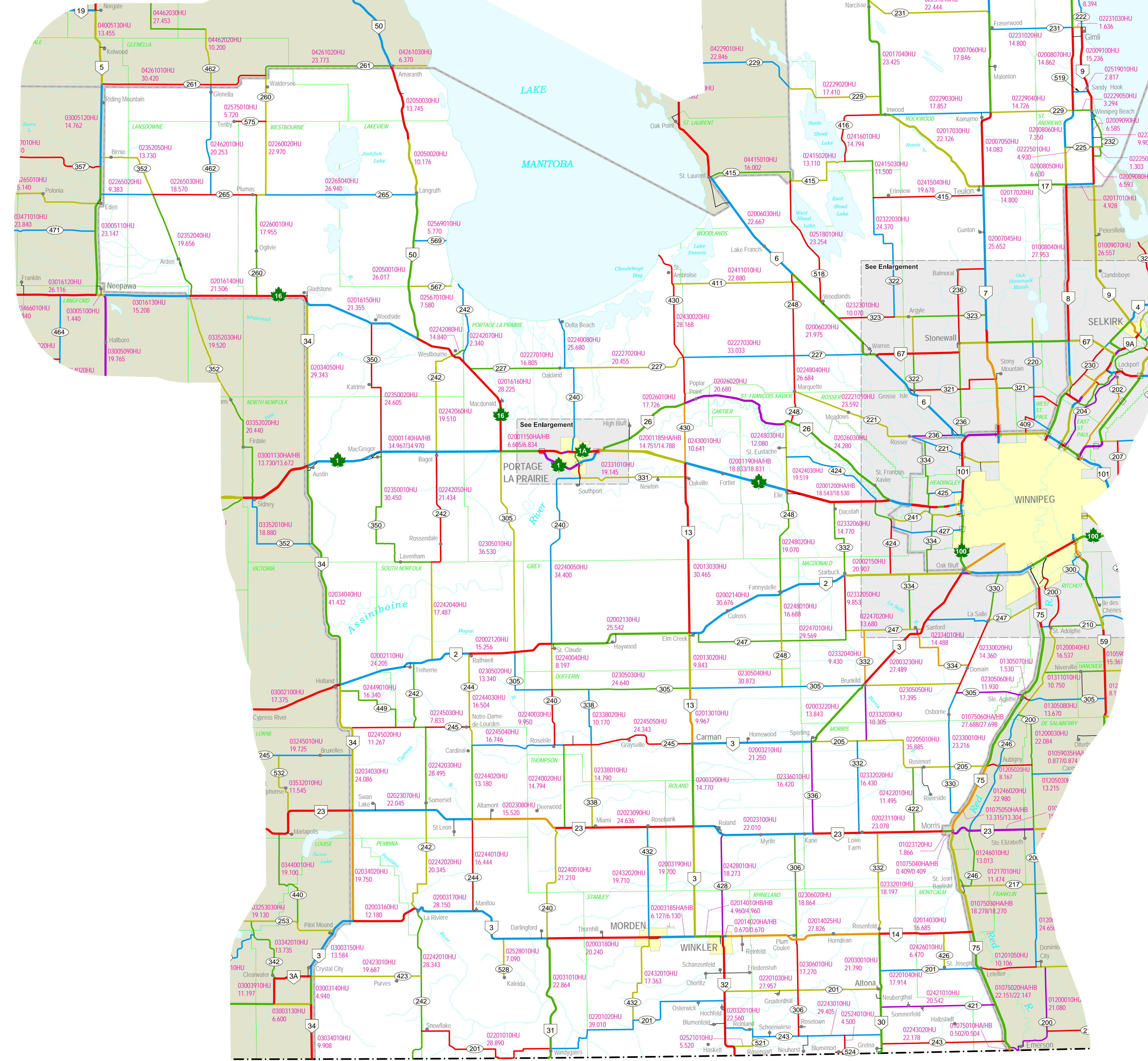
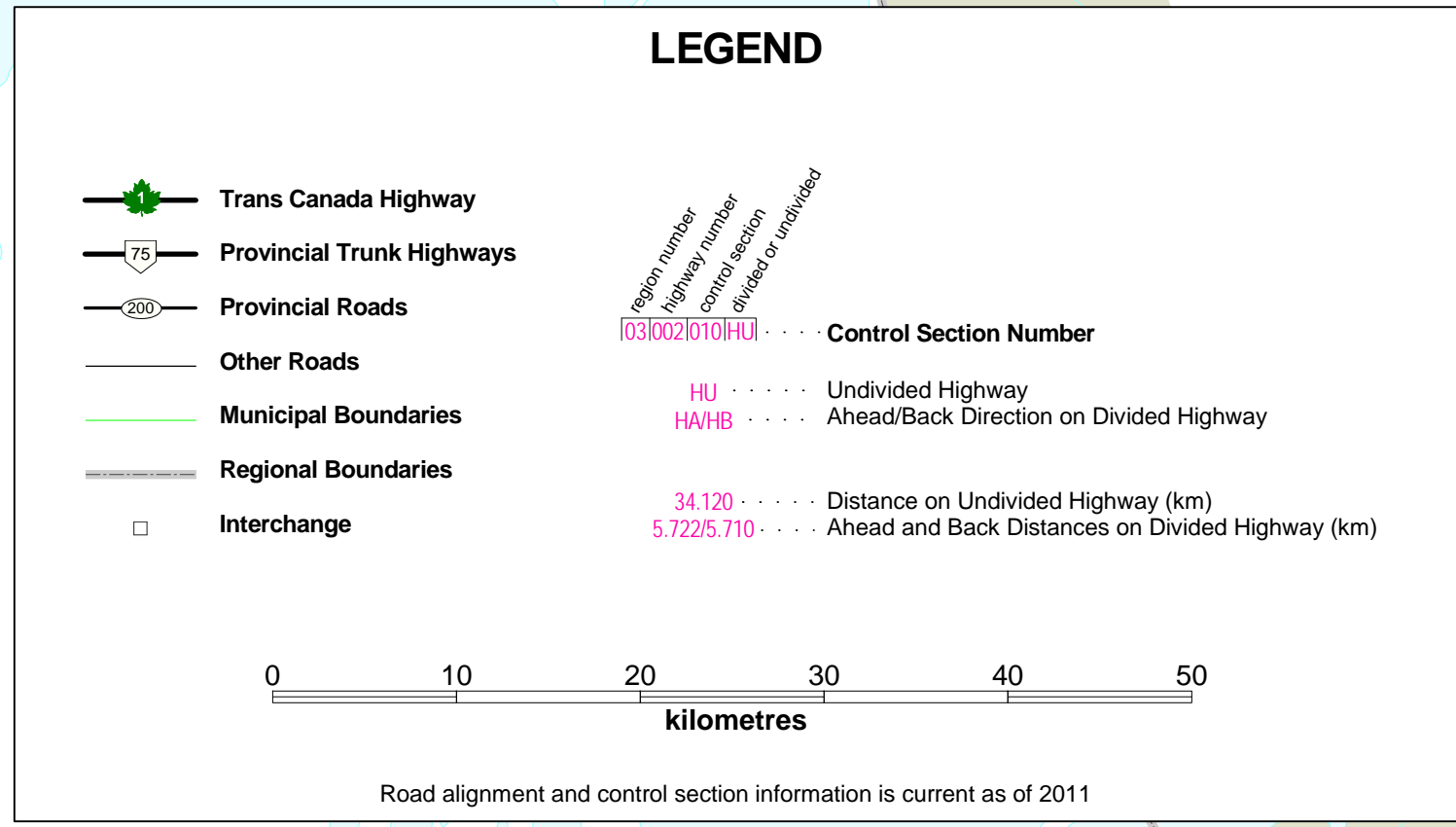
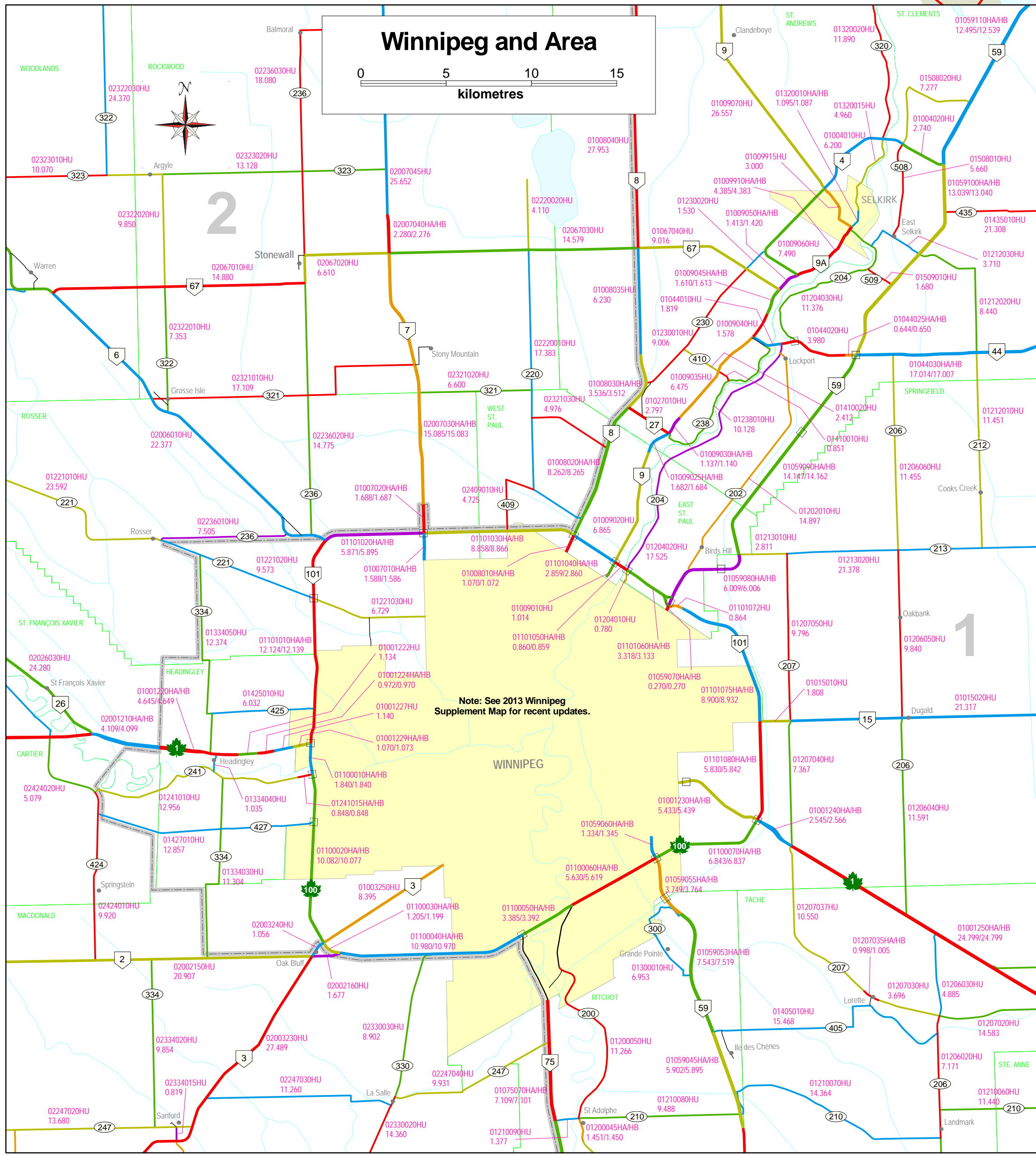
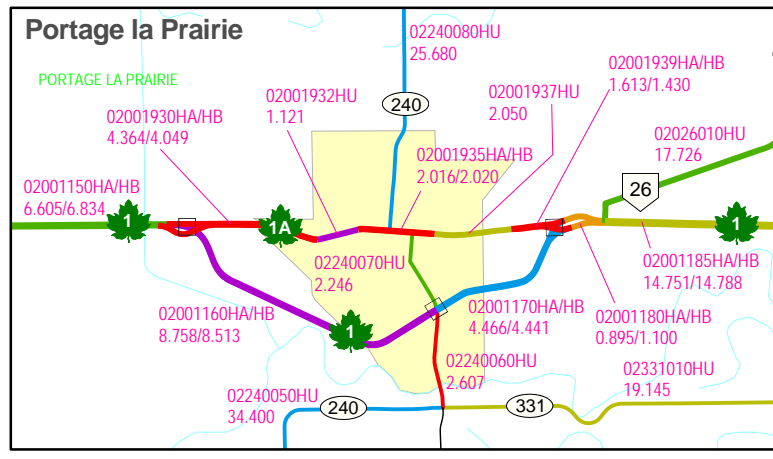
REGION 1



MANITOBA PROVINCIAL HIGHWAY NETWORK

CONTROL SECTION MAP

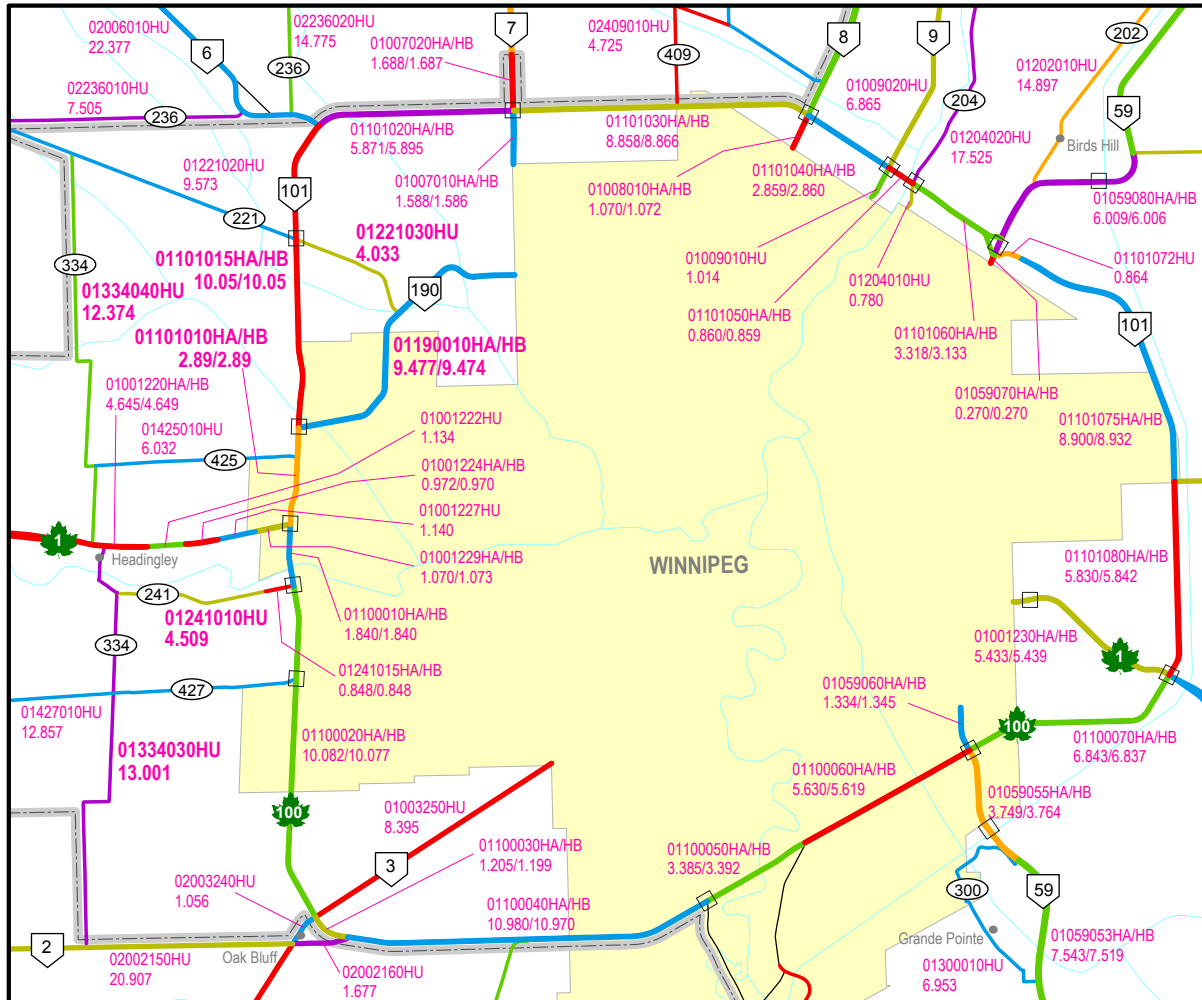
REGION 2



Winnipeg Control Section Map

Showing PTH 190 and changes to PTH 101, PR 221, PR 241 and PR 334

2013 Supplement



Legend

- Trans Canada Highway
 - Provincial Trunk Highways
 - Provincial Roads
 - Other Roads
 - Regional Boundary
 - Interchange
 - Control Section Number with distances in kilometres (bold numbers indicate changes for 2013)
- 0 10
kilometres

APPENDIX B

COLLISION DATA

Highway:	1	Control Section:	01001240HA
----------	---	------------------	------------

Date	Day of Week	Time	Severity	Collision Type	Configuration	Light Condition	Weather	Road Surface Condition
January-11-07	Thursday	7:00 - 7:59 A.M.	PROPERTY DAMAGE	COLLISION WITH OTHER MOTOR VEHICLE	REAR END	DUSK	SNOWING	SNOW
January-16-07	Tuesday	12:00 - 12:59 P.M.	PROPERTY DAMAGE	COLLISION WITH OTHER MOTOR VEHICLE	SIDE SWIPE (SAME DIRECTION)	DAY	CLEAR	DRY
February-23-07	Friday	5:00 - 5:59 P.M.	INJURY	COLLISION WITH OTHER MOTOR VEHICLE	REAR END	DAY	NOT APPLICABLE	SNOW
March-29-07	Thursday	7:00 - 7:59 A.M.	INJURY	RAN OFF ROAD	OFF ROAD - RIGHT	DAY	RAINING	SLUSH
June-13-07	Wednesday	9:00 - 9:59 A.M.	INJURY	COLLISION WITH MOTORCYCLE	OFF ROAD - RIGHT	DAY	RAINING	WET
June-24-07	Sunday	10:00 - 10:59 P.M.	PROPERTY DAMAGE	COLLISION WITH ANIMAL	OTHER	DARK	CLEAR	DRY
August-07-07	Tuesday	5:00 - 5:59 P.M.	INJURY	COLLISION WITH OTHER MOTOR VEHICLE	REAR END	DAY	CLEAR	DRY
August-25-07	Saturday	8:00 - 8:59 A.M.	PROPERTY DAMAGE	COLLISION WITH ANIMAL	OTHER	DAY	CLOUDY	DRY
September-08-07	Saturday	10:00 - 10:59 A.M.	PROPERTY DAMAGE	COLLISION WITH OTHER MOTOR VEHICLE	REAR END	DAY	CLEAR	DRY
December-02-07	Sunday	1:00 - 1:59 A.M.	PROPERTY DAMAGE	COLLISION WITH FIXED OBJECT	OTHER	DARK	SNOWING	ICE
December-02-07	Sunday	11:00 - 11:59 A.M.	INJURY	COLLISION WITH FIXED OBJECT	FIXED OBJECT	DAY	CLEAR	ICE
January-04-08	Friday	10:00 - 10:59 P.M.	PROPERTY DAMAGE	COLLISION WITH OTHER OBJECT	OTHER	DARK	CLEAR	DRY
March-19-08	Wednesday	6:00 - 6:59 P.M.	PROPERTY DAMAGE	COLLISION WITH OTHER MOTOR VEHICLE	REAR END	DAY	CLEAR	DRY
May-09-08	Friday	5:00 - 5:59 P.M.	INJURY	COLLISION WITH FIXED OBJECT	FIXED OBJECT	DAY	CLOUDY	DRY
June-09-08	Monday	9:00 - 9:59 A.M.	INJURY	OVERTURNED IN ROADWAY	OTHER	DAY	RAINING	WET
August-02-08	Saturday	9:00 - 9:59 A.M.	PROPERTY DAMAGE	OTHER NON-COLLISION	OTHER	DAY	CLOUDY	WET
August-11-08	Monday	11:00 - 11:59 P.M.	PROPERTY DAMAGE	RAN OFF ROAD	OFF ROAD - LEFT	ARTIFICIAL LIGHTING	RAINING	WET
August-12-08	Tuesday	12:00 - 12:59 P.M.	FATAL	COLLISION WITH FIXED OBJECT	OFF ROAD - LEFT	DAY	RAINING	WET
August-23-08	Saturday	9:00 - 9:59 A.M.	PROPERTY DAMAGE	RAN OFF ROAD	OTHER	DAY	RAINING	WET
December-08-08	Monday	11:00 - 11:59 A.M.	INJURY	COLLISION WITH FIXED OBJECT	OFF ROAD - RIGHT	DAY	CLEAR	ICE
December-10-08	Wednesday	8:00 - 8:59 P.M.	PROPERTY DAMAGE	COLLISION WITH FIXED OBJECT	OFF ROAD - RIGHT	DARK	CLEAR	ICE
December-13-08	Saturday	1:00 - 1:59 A.M.	PROPERTY DAMAGE	RAN OFF ROAD	OFF ROAD - LEFT	DARK	SNOWING	ICE
December-23-08	Tuesday	1:00 - 1:59 P.M.	PROPERTY DAMAGE	COLLISION WITH FIXED OBJECT	FIXED OBJECT	DAY	CLEAR	ICE
December-30-08	Tuesday	9:00 - 9:59 P.M.	PROPERTY DAMAGE	COLLISION WITH OTHER MOTOR VEHICLE	OTHER	DARK	CLEAR	ICE
March-10-09	Tuesday	7:00 - 7:59 A.M.	INJURY	COLLISION WITH OTHER MOTOR VEHICLE	LEFT TURN (ACROSS)	DAY	STRONG WINDS	DRY
March-24-09	Tuesday	7:00 - 7:59 P.M.	INJURY	COLLISION WITH OTHER MOTOR VEHICLE	REAR END	DUSK	SNOWING	ICE
March-26-09	Thursday	5:00 - 5:59 P.M.	INJURY	COLLISION WITH OTHER MOTOR VEHICLE	SIDE SWIPE (SAME DIRECTION)	DAY	SNOWING	ICE
March-26-09	Thursday	5:00 - 5:59 P.M.	PROPERTY DAMAGE	COLLISION WITH OTHER MOTOR VEHICLE	SIDE SWIPE (SAME DIRECTION)	DAY	STRONG WINDS	ICE
April-29-09	Wednesday	8:00 - 8:59 P.M.	PROPERTY DAMAGE	RAN OFF ROAD	OTHER	DARK	RAINING	WET
October-09-09	Friday	7:00 - 7:59 P.M.	INJURY	COLLISION WITH OTHER MOTOR VEHICLE	REAR END	DUSK	SNOWING	ICE
October-12-09	Monday	9:00 - 9:59 P.M.	PROPERTY DAMAGE	COLLISION WITH FIXED OBJECT	OTHER	ARTIFICIAL LIGHTING	FOG OR MIST	ICE
October-12-09	Monday	1:00 - 1:59 A.M.	PROPERTY DAMAGE	COLLISION WITH FIXED OBJECT	FIXED OBJECT	DARK	CLEAR	ICE
October-12-09	Monday	7:00 - 7:59 A.M.	PROPERTY DAMAGE	COLLISION WITH FIXED OBJECT	FIXED OBJECT	DARK	RAINING	ICE
February-20-10	Saturday	4:00 - 4:59 A.M.	PROPERTY DAMAGE	COLLISION WITH OTHER MOTOR VEHICLE	REAR END	DARK	DRIFTING SNOW	ICE
November-14-10	Sunday	7:00 - 7:59 A.M.	PROPERTY DAMAGE	COLLISION WITH OTHER MOTOR VEHICLE	SIDE SWIPE (SAME DIRECTION)	DAY	CLEAR	ICE
December-08-10	Wednesday	5:00 - 5:59 P.M.	INJURY	COLLISION WITH OTHER MOTOR VEHICLE	REAR END	DARK	CLOUDY	DRY
February-04-11	Friday	8:00 - 8:59 A.M.	INJURY	COLLISION WITH OTHER MOTOR VEHICLE	LEFT TURN (ACROSS)	NOT APPLICABLE	NOT APPLICABLE	NOT APPLICABLE
April-21-11	Thursday	NOT STATED	PROPERTY DAMAGE	RAN OFF ROAD	OFF ROAD - RIGHT	DAY	RAINING	WET
April-30-11	Saturday	8:00 - 8:59 A.M.	INJURY	OTHER NON-COLLISION	OTHER	DAY	STRONG WINDS	WET
August-15-11	Monday	5:00 - 5:59 P.M.	PROPERTY DAMAGE	COLLISION WITH OTHER MOTOR VEHICLE	REAR END	DAY	CLEAR	DRY

Highway:	1	Control Section:	01001250HA
----------	---	------------------	------------

Date	Day of Week	Time	Severity	Collision Type	Configuration	Light Condition	Weather	Road Surface Condition
March-16-07	Friday	11:00 - 11:59 P.M.	PROPERTY DAMAGE	COLLISION WITH OTHER MOTOR VEHICLE	SIDE SWIPE (SAME DIRECTION)	DARK	CLEAR	DRY
May-16-07	Wednesday	1:00 - 1:59 A.M.	INJURY	RAN OFF ROAD	OFF ROAD - RIGHT	DARK	CLEAR	DRY
July-18-07	Wednesday	8:00 - 8:59 A.M.	PROPERTY DAMAGE	COLLISION WITH OTHER MOTOR VEHICLE	OTHER	DAY	CLEAR	DRY
August-04-07	Saturday	1:00 - 1:59 P.M.	INJURY	COLLISION WITH FIXED OBJECT	OTHER	DAY	CLEAR	DRY
October-31-07	Wednesday	10:00 - 10:59 P.M.	INJURY	COLLISION WITH OTHER MOTOR VEHICLE	INTERSECTION 90 DEGREES	DARK	CLEAR	DRY
November-25-07	Sunday	8:00 - 8:59 A.M.	INJURY	RAN OFF ROAD	OFF ROAD - RIGHT	DAY	SNOWING	ICE
July-19-08	Saturday	11:00 - 11:59 P.M.	PROPERTY DAMAGE	COLLISION WITH ANIMAL	OTHER	DARK	NOT APPLICABLE	DRY
August-05-08	Tuesday	11:00 - 11:59 A.M.	PROPERTY DAMAGE	COLLISION WITH OTHER MOTOR VEHICLE	SIDE SWIPE (SAME DIRECTION)	DAY	CLEAR	DRY
November-16-08	Sunday	6:00 - 6:59 A.M.	PROPERTY DAMAGE	RAN OFF ROAD	OFF ROAD - RIGHT	DARK	FREEZING RAIN/SLEET/HAIL	ICE
December-15-08	Monday	12:00 - 12:59 P.M.	PROPERTY DAMAGE	COLLISION WITH OTHER OBJECT	OTHER	DARK	CLEAR	DRY
March-31-09	Tuesday	10:00 - 10:59 P.M.	PROPERTY DAMAGE	RAN OFF ROAD	OFF ROAD - LEFT	DARK	RAINING	ICE
June-19-09	Friday	7:00 - 7:59 A.M.	PROPERTY DAMAGE	COLLISION WITH ANIMAL	OTHER	DAY	CLEAR	DRY
June-19-09	Friday	7:00 - 7:59 P.M.	PROPERTY DAMAGE	COLLISION WITH OTHER MOTOR VEHICLE	REAR END	DAY	CLEAR	DRY
August-01-09	Saturday	NOT STATED	PROPERTY DAMAGE	COLLISION WITH OTHER MOTOR VEHICLE	REAR END	DAY	CLEAR	DRY
August-21-09	Friday	5:00 - 5:59 P.M.	PROPERTY DAMAGE	COLLISION WITH OTHER MOTOR VEHICLE	REAR END	DAY	CLEAR	DRY
August-30-09	Sunday	NOT STATED	PROPERTY DAMAGE	COLLISION WITH OTHER MOTOR VEHICLE	OTHER	DAY	CLEAR	DRY
April-23-10	Friday	10:00 - 10:59 A.M.	INJURY	COLLISION WITH OTHER MOTOR VEHICLE	OVERTAKING	DAY	CLEAR	DRY
June-08-10	Tuesday	11:00 - 11:59 A.M.	PROPERTY DAMAGE	OTHER NON-COLLISION	OTHER	DARK	CLOUDY	DRY
August-17-10	Tuesday	2:00 - 2:59 A.M.	INJURY	COLLISION WITH ANIMAL	OTHER	DARK	CLEAR	DRY
August-19-10	Thursday	4:00 - 4:59 P.M.	PROPERTY DAMAGE	COLLISION WITH OTHER MOTOR VEHICLE	OTHER	DAY	CLEAR	DRY
February-04-11	Friday	8:00 - 8:59 A.M.	PROPERTY DAMAGE	OVERTURNED IN ROADWAY	OFF ROAD - LEFT	DAY	CLOUDY	ICE
July-22-11	Friday	9:00 - 9:59 A.M.	PROPERTY DAMAGE	RAN OFF ROAD	OFF ROAD - RIGHT	DAY	CLEAR	DRY
September-20-11	Tuesday	3:00 - 3:59 P.M.	PROPERTY DAMAGE	COLLISION WITH OTHER MOTOR VEHICLE	REAR END	DAY	RAINING	WET
November-07-11	Monday	6:00 - 6:59 A.M.	INJURY	COLLISION WITH OTHER MOTOR VEHICLE	REAR END	DARK	DRIFTING SNOW	SNOW
June-12-07	Tuesday	11:00 - 11:59 P.M.	INJURY	COLLISION WITH ANIMAL	OTHER	DARK	CLOUDY	DRY
December-05-07	Wednesday	2:00 - 2:59 A.M.	INJURY	RAN OFF ROAD	OFF ROAD - LEFT	DARK	CLEAR	SNOW
March-03-08	Monday	2:00 - 2:59 A.M.	PROPERTY DAMAGE	RAN OFF ROAD	OFF ROAD - RIGHT	DARK	DRIFTING SNOW	SNOW
May-27-08	Tuesday	8:00 - 8:59 P.M.	INJURY	OVERTURNED IN ROADWAY	OFF ROAD - LEFT	DUSK	CLEAR	DRY
August-30-09	Sunday	NOT STATED	PROPERTY DAMAGE	COLLISION WITH OTHER MOTOR VEHICLE	OTHER	DAY	CLEAR	DRY
November-20-09	Friday	9:00 - 9:59 P.M.	PROPERTY DAMAGE	COLLISION WITH ANIMAL	OTHER	DAY	CLEAR	DRY
April-23-10	Friday	10:00 - 10:59 A.M.	INJURY	COLLISION WITH OTHER MOTOR VEHICLE	OVERTAKING	DAY	CLEAR	DRY
July-13-11	Wednesday	8:00 - 8:59 P.M.	INJURY	COLLISION WITH OTHER MOTOR VEHICLE	INTERSECTION 90 DEGREES	DAY	CLEAR	DRY
June-06-07	Wednesday	12:00 - 12:59 P.M.	PROPERTY DAMAGE	COLLISION WITH ANIMAL	OTHER	DARK	CLEAR	DRY
July-04-07	Wednesday	3:00 - 3:59 P.M.	INJURY	COLLISION WITH OTHER MOTOR VEHICLE	OTHER	DAY	CLEAR	DRY
March-03-08	Monday	2:00 - 2:59 A.M.	PROPERTY DAMAGE	RAN OFF ROAD	OFF ROAD - RIGHT	DARK	DRIFTING SNOW	SNOW
May-27-08	Tuesday	8:00 - 8:59 P.M.	INJURY	OVERTURNED IN ROADWAY	OFF ROAD - LEFT	DUSK	CLEAR	DRY
November-06-08	Thursday	6:00 - 6:59 P.M.	PROPERTY DAMAGE	COLLISION WITH OTHER MOTOR VEHICLE	OTHER	NOT APPLICABLE	NOT APPLICABLE	NOT APPLICABLE
March-12-09	Thursday	11:00 - 11:59 P.M.	PROPERTY DAMAGE	RAN OFF ROAD	OTHER	DARK	CLEAR	ICE
July-13-09	Monday	6:00 - 6:59 P.M.	PROPERTY DAMAGE	COLLISION WITH OTHER MOTOR VEHICLE	REAR END	DAY	CLEAR	DRY
November-20-09	Friday	9:00 - 9:59 P.M.	PROPERTY DAMAGE	COLLISION WITH ANIMAL	OTHER	DAY	CLEAR	DRY
July-28-10	Wednesday	5:00 - 5:59 P.M.	INJURY	COLLISION WITH OTHER MOTOR VEHICLE	REAR END	DAY	CLEAR	DRY
July-13-11	Wednesday	8:00 - 8:59 P.M.	INJURY	COLLISION WITH OTHER MOTOR VEHICLE	INTERSECTION 90 DEGREES	DAY	CLEAR	DRY
June-01-07	Friday	11:00 - 11:59 P.M.	INJURY	OTHER NON-COLLISION	REAR END	DARK	CLOUDY	DRY
March-25-08	Tuesday	8:00 - 8:59 A.M.	INJURY	RAN OFF ROAD	OFF ROAD - RIGHT	DAY	FREEZING RAIN/SLEET/HAIL	ICE
March-11-09	Wednesday	10:00 - 10:59 A.M.	INJURY	COLLISION WITH OTHER MOTOR VEHICLE	INTERSECTION 90 DEGREES	DAY	CLEAR	DRY
July-25-09	Saturday	6:00 - 6:59 A.M.	PROPERTY DAMAGE	COLLISION WITH ANIMAL	OTHER	DAY	CLOUDY	DRY
October-01-10	Friday	6:00 - 6:59 A.M.	PROPERTY DAMAGE	COLLISION WITH OTHER MOTOR VEHICLE	REAR END	DARK	CLEAR	DRY
March-15-11	Tuesday	12:00 - 12:59 A.M.	INJURY	OVERTURNED IN ROADWAY	OFF ROAD - LEFT	DARK	STRONG WINDS	ICE
May-01-11	Sunday	2:00 - 2:59 A.M.	PROPERTY DAMAGE	COLLISION WITH OTHER MOTOR VEHICLE	REAR END	DARK	SNOWING	ICE
October-05-11	Wednesday	3:00 - 3:59 A.M.	INJURY	RAN OFF ROAD	OFF ROAD - LEFT	DARK	CLEAR	DRY
January-25-07	Thursday	5:00 - 5:59 P.M.	INJURY	OVERTURNED IN ROADWAY	OFF ROAD - RIGHT	DARK	DRIFTING SNOW	ICE
January-25-07	Thursday	7:00 - 7:59 P.M.	INJURY	OVERTURNED IN ROADWAY	OFF ROAD - LEFT	DARK	DRIFTING SNOW	ICE
January-25-07	Thursday	6:00 - 6:59 P.M.	PROPERTY DAMAGE	COLLISION WITH OTHER MOTOR VEHICLE	OTHER	DARK	DRIFTING SNOW	ICE
February-20-07	Tuesday	11:00 - 11:59 P.M.	INJURY	RAN OFF ROAD	OFF ROAD - RIGHT	DARK	CLOUDY	ICE
August-31-07	Friday	7:00 - 7:59 P.M.	PROPERTY DAMAGE	OTHER NON-COLLISION	OTHER	DAY	CLEAR	DRY
September-02-07	Sunday	8:00 - 8:59 P.M.	INJURY	COLLISION WITH ANIMAL	OTHER	DARK	CLEAR	DRY
January-06-08	Sunday	12:00 - 12:59 P.M.	INJURY	COLLISION WITH OTHER MOTOR VEHICLE	OTHER	DARK	RAINING	ICE
February-28-08	Thursday	3:00 - 3:59 P.M.	PROPERTY DAMAGE	RAN OFF ROAD	OFF ROAD - LEFT	DAY	STRONG WINDS	ICE
February-29-08	Friday	12:00 - 12:59 P.M.	PROPERTY DAMAGE	COLLISION WITH OTHER MOTOR VEHICLE	OTHER	DAY	CLEAR	ICE
March-01-08	Saturday	12:00 - 12:59 P.M.	PROPERTY DAMAGE	RAN OFF ROAD	OFF ROAD - LEFT	DARK	STRONG WINDS	ICE
September-16-08	Tuesday	NOT STATED	INJURY	RAN OFF ROAD	OTHER	DAY	CLEAR	DRY
October-07-08	Tuesday	11:00 - 11:59 P.M.	PROPERTY DAMAGE	COLLISION WITH ANIMAL	OTHER	NOT APPLICABLE	NOT APPLICABLE	NOT APPLICABLE
November-27-08	Thursday	8:00 - 8:59 A.M.	PROPERTY DAMAGE	COLLISION WITH OTHER MOTOR VEHICLE	REAR END	DAY	CLOUDY	ICE
February-09-09	Monday	9:00 - 9:59 A.M.	PROPERTY DAMAGE	COLLISION WITH OTHER MOTOR VEHICLE	SIDE SWIPE (SAME DIRECTION)	NOT APPLICABLE	NOT APPLICABLE	NOT APPLICABLE
June-28-09	Sunday	6:00 - 6:59 P.M.	INJURY	COLLISION WITH OTHER MOTOR VEHICLE	OTHER	DAY	CLEAR	DRY
September-11-09	Friday	7:00 - 7:59 P.M.	INJURY	COLLISION WITH OTHER MOTOR VEHICLE	OTHER	DAY	CLOUDY	DRY
November-02-09	Monday	7:00 - 7:59 P.M.	FATAL	COLLISION WITH OTHER OBJECT	REAR END	DAY	CLEAR	DRY
February-03-10	Wednesday	8:00 - 8:59 P.M.	INJURY	COLLISION WITH OTHER OBJECT	OTHER	DARK	DRIFTING SNOW	DRY
May-22-10	Saturday	1:00 - 1:59 P.M.	PROPERTY DAMAGE	OTHER NON-COLLISION	OTHER	DAWN	CLEAR	DRY
November-24-10	Wednesday	3:00 - 3:59 P.M.	INJURY	OVERTURNED IN ROADWAY	OFF ROAD - LEFT	DAY	STRONG WINDS	ICE
May-01-11	Sunday	2:00 - 2:59 A.M.	INJURY	COLLISION WITH OTHER MOTOR VEHICLE	SIDE SWIPE (SAME DIRECTION)	DARK	DRIFTING SNOW	ICE

Highway:	1	Control Section:	01001260HA
----------	---	------------------	------------

Date	Day of Week	Time	Severity	Collision Type	Configuration	Light Condition	Weather	Road Surface Condition
June-29-07	Friday	7:00 - 7:59 A.M.	PROPERTY DAMAGE	COLLISION WITH ANIMAL	OTHER	DAY	CLEAR	DRY
August-14-07	Tuesday	12:00 - 12:59 P.M.	INJURY	COLLISION WITH OTHER OBJECT	INTERSECTION 90 DEGREES	DAY	CLEAR	DRY
August-31-07	Friday	6:00 - 6:59 P.M.	PROPERTY DAMAGE	COLLISION WITH ANIMAL	OTHER	DAY	CLEAR	DRY
October-04-07	Thursday	9:00 - 9:59 P.M.	INJURY	RAN OFF ROAD	OFF ROAD - RIGHT	DARK	CLEAR	DRY
February-04-08	Monday	4:00 - 4:59 A.M.	INJURY	RAN OFF ROAD	OFF ROAD - LEFT	DARK	CLEAR	DRY
February-29-08	Friday	NOT STATED	INJURY	RAN OFF ROAD	OTHER	DAY	DRIFTING SNOW	ICE
July-12-08	Saturday	5:00 - 5:59 P.M.	INJURY	COLLISION WITH OTHER MOTOR VEHICLE	REAR END	NOT APPLICABLE	NOT APPLICABLE	NOT APPLICABLE
July-20-08	Sunday	4:00 - 4:59 A.M.	INJURY	COLLISION WITH ANIMAL	OFF ROAD - LEFT	DARK	RAINING	WET
August-16-08	Saturday	9:00 - 9:59 P.M.	PROPERTY DAMAGE	COLLISION WITH ANIMAL	OTHER	DUSK	CLEAR	DRY
August-25-08	Monday	5:00 - 5:59 A.M.	PROPERTY DAMAGE	COLLISION WITH OTHER MOTOR VEHICLE	INTERSECTION 90 DEGREES	DARK	CLEAR	DRY
February-09-09	Monday	7:00 - 7:59 A.M.	PROPERTY DAMAGE	COLLISION WITH OTHER MOTOR VEHICLE	OTHER	DAWN	RAINING	ICE
October-27-09	Tuesday	11:00 - 11:59 P.M.	PROPERTY DAMAGE	COLLISION WITH ANIMAL	OTHER	DARK	CLEAR	DRY
April-09-10	Friday	3:00 - 3:59 A.M.	INJURY	OVERTURNED IN ROADWAY	OTHER	DARK	CLEAR	DRY
April-23-10	Friday	6:00 - 6:59 P.M.	PROPERTY DAMAGE	COLLISION WITH OTHER MOTOR VEHICLE	INTERSECTION 90 DEGREES	DAY	CLEAR	DRY
May-13-10	Thursday	10:00 - 10:59 A.M.	INJURY	OVERTURNED IN ROADWAY	OFF ROAD - RIGHT	DARK	CLEAR	DRY
July-28-10	Wednesday	7:00 - 7:59 P.M.	INJURY	COLLISION WITH OTHER MOTOR VEHICLE	OTHER	DAY	CLEAR	DRY
August-03-10	Tuesday	1:00 - 1:59 P.M.	INJURY	COLLISION WITH OTHER MOTOR VEHICLE	INTERSECTION 90 DEGREES	DAY	CLEAR	DRY
August-07-10	Saturday	12:00 - 12:59 P.M.	INJURY	RAN OFF ROAD	OFF ROAD - RIGHT	DAY	CLEAR	DRY
September-26-10	Sunday	10:00 - 10:59 P.M.	INJURY	RAN OFF ROAD	OTHER	DARK	CLEAR	DRY
November-20-10	Saturday	4:00 - 4:59 P.M.	PROPERTY DAMAGE	COLLISION WITH OTHER MOTOR VEHICLE	INTERSECTION 90 DEGREES	DAY	CLEAR	DRY
December-06-10	Monday	10:00 - 10:59 P.M.	INJURY	OVERTURNED IN ROADWAY	OFF ROAD - RIGHT	DARK	CLEAR	WET
December-08-10	Wednesday	4:00 - 4:59 P.M.	INJURY	COLLISION WITH OTHER MOTOR VEHICLE	INTERSECTION 90 DEGREES	DAY	CLEAR	DRY
May-01-11	Sunday	2:00 - 2:59 A.M.	PROPERTY DAMAGE	RAN OFF ROAD	OFF ROAD - RIGHT	DARK	SNOWING	SNOW
May-09-11	Monday	4:00 - 4:59 P.M.	INJURY	COLLISION WITH OTHER MOTOR VEHICLE	INTERSECTION 90 DEGREES	DAY	CLOUDY	DRY
June-24-11	Friday	4:00 - 4:59 P.M.	PROPERTY DAMAGE	COLLISION WITH OTHER OBJECT	OTHER	DAY	CLEAR	DRY
September-12-11	Monday	10:00 - 10:59 A.M.	INJURY	COLLISION WITH OTHER MOTOR VEHICLE	INTERSECTION 90 DEGREES	DAY	CLOUDY	DRY
February-25-07	Sunday	1:00 - 1:59 A.M.	PROPERTY DAMAGE	COLLISION WITH OTHER MOTOR VEHICLE	OTHER	DARK	SNOWING	ICE
June-22-07	Friday	6:00 - 6:59 P.M.	PROPERTY DAMAGE	COLLISION WITH ANIMAL	OTHER	DAY	CLEAR	DRY
November-27-07	Tuesday	7:00 - 7:59 P.M.	PROPERTY DAMAGE	COLLISION WITH ANIMAL	OTHER	DARK	CLEAR	DRY
November-28-07	Wednesday	7:00 - 7:59 A.M.	INJURY	COLLISION WITH OTHER MOTOR VEHICLE	REAR END	DAWN	CLOUDY	SNOW
August-06-08	Wednesday	1:00 - 1:59 P.M.	INJURY	RAN OFF ROAD	OTHER	DAY	CLEAR	DRY
October-25-08	Saturday	6:00 - 6:59 A.M.	INJURY	OVERTURNED IN ROADWAY	OFF ROAD - RIGHT	DARK	FOG OR MIST	DRY
November-14-08	Friday	8:00 - 8:59 P.M.	PROPERTY DAMAGE	COLLISION WITH ANIMAL	OTHER	DARK	CLOUDY	DRY
April-02-09	Thursday	6:00 - 6:59 A.M.	INJURY	OVERTURNED IN ROADWAY	OFF ROAD - RIGHT	DAWN	SNOWING	ICE
May-28-09	Thursday	9:00 - 9:59 P.M.	PROPERTY DAMAGE	COLLISION WITH ANIMAL	OTHER	DUSK	CLOUDY	DRY
October-09-09	Friday	9:00 - 9:59 P.M.	PROPERTY DAMAGE	COLLISION WITH OTHER MOTOR VEHICLE	REAR END	DARK	SNOWING	SNOW
December-24-09	Thursday	5:00 - 5:59 P.M.	INJURY	RAN OFF ROAD	OFF ROAD - LEFT	DARK	CLEAR	ICE
April-25-10	Sunday	2:00 - 2:59 P.M.	PROPERTY DAMAGE	COLLISION WITH OTHER MOTOR VEHICLE	INTERSECTION 90 DEGREES	NOT APPLICABLE	NOT APPLICABLE	NOT APPLICABLE
August-11-10	Wednesday	11:00 - 11:59 A.M.	PROPERTY DAMAGE	COLLISION WITH OTHER MOTOR VEHICLE	INTERSECTION 90 DEGREES	DAY	CLEAR	DRY
September-01-10	Wednesday	2:00 - 2:59 A.M.	INJURY	RAN OFF ROAD	OFF ROAD - LEFT	DARK	CLEAR	DRY
September-22-10	Wednesday	7:00 - 7:59 P.M.	PROPERTY DAMAGE	COLLISION WITH ANIMAL	OTHER	DARK	RAINING	WET
November-25-10	Thursday	5:00 - 5:59 A.M.	PROPERTY DAMAGE	COLLISION WITH OTHER MOTOR VEHICLE	INTERSECTION 90 DEGREES	DARK	SNOWING	SNOW
May-24-11	Tuesday	1:00 - 1:59 P.M.	PROPERTY DAMAGE	COLLISION WITH ANIMAL	OTHER	DAY	CLEAR	DRY

Highway:	2	Control Section:	02002150HU
----------	---	------------------	------------

Date	Day of Week	Time	Severity	Collision Type	Configuration	Light Condition	Weather	Road Surface Condition
November-21-07	Wednesday	7:00 - 7:59 A.M.	PROPERTY DAMAGE	COLLISION WITH ANIMAL	OTHER	DAWN	CLOUDY	DRY
September-03-09	Thursday	12:00 - 12:59 P.M.	PROPERTY DAMAGE	COLLISION WITH OTHER OBJECT	SIDE SWIPE (SAME DIRECTION)	DAY	CLEAR	DRY
September-08-09	Tuesday	9:00 - 9:59 A.M.	INJURY	COLLISION WITH OTHER MOTOR VEHICLE	OTHER	DAY	RAINING	WET
November-25-09	Wednesday	7:00 - 7:59 A.M.	INJURY	RAN OFF ROAD	OFF ROAD - RIGHT	DUSK	CLOUDY	ICE
September-15-10	Wednesday	9:00 - 9:59 P.M.	PROPERTY DAMAGE	COLLISION WITH ANIMAL	OTHER	DARK	CLEAR	DRY
July-20-11	Wednesday	8:00 - 8:59 P.M.	PROPERTY DAMAGE	COLLISION WITH ANIMAL	OTHER	DAY	CLEAR	DRY
August-20-11	Saturday	5:00 - 5:59 P.M.	INJURY	COLLISION WITH OTHER MOTOR VEHICLE	SIDE SWIPE (OPPOSING)	DAY	CLOUDY	DRY
February-01-09	Sunday	4:00 - 4:59 P.M.	PROPERTY DAMAGE	COLLISION WITH OTHER MOTOR VEHICLE	SIDE SWIPE (SAME DIRECTION)	DUSK	STRONG WINDS	ICE
June-19-09	Friday	8:00 - 8:59 A.M.	PROPERTY DAMAGE	OTHER NON-COLLISION	OTHER	DAY	CLEAR	DRY
November-05-10	Friday	7:00 - 7:59 P.M.	PROPERTY DAMAGE	COLLISION WITH ANIMAL	OTHER	DARK	CLEAR	DRY
January-02-07	Tuesday	6:00 - 6:59 P.M.	PROPERTY DAMAGE	COLLISION WITH OTHER OBJECT	OFF ROAD - LEFT	DARK	CLEAR	ICE
August-07-07	Tuesday	4:00 - 4:59 P.M.	PROPERTY DAMAGE	COLLISION WITH OTHER MOTOR VEHICLE	REAR END	DAY	CLEAR	DRY
June-02-08	Monday	7:00 - 7:59 A.M.	PROPERTY DAMAGE	OTHER NON-COLLISION	OTHER	DAY	CLEAR	DRY
January-19-09	Monday	8:00 - 8:59 P.M.	PROPERTY DAMAGE	RAN OFF ROAD	OTHER	DARK	CLOUDY	ICE
April-12-09	Sunday	11:00 - 11:59 P.M.	PROPERTY DAMAGE	COLLISION WITH ANIMAL	OTHER	DARK	RAINING	WET
August-13-09	Thursday	9:00 - 9:59 A.M.	PROPERTY DAMAGE	COLLISION WITH OTHER MOTOR VEHICLE	REAR END	DAY	CLEAR	WET
November-29-09	Sunday	9:00 - 9:59 A.M.	PROPERTY DAMAGE	RAN OFF ROAD	OTHER	DAY	CLEAR	ICE
January-24-11	Monday	6:00 - 6:59 A.M.	PROPERTY DAMAGE	COLLISION WITH FIXED OBJECT	FIXED OBJECT	DARK	SNOWING	ICE
February-22-11	Tuesday	2:00 - 2:59 P.M.	PROPERTY DAMAGE	OVERTURNED IN ROADWAY	OTHER	DAY	STRONG WINDS	ICE

Highway:	2	Control Section:	02002160HU
----------	---	------------------	------------

Date	Day of Week	Time	Severity	Collision Type	Configuration	Light Condition	Weather	Road Surface Condition
June-01-09	Monday	9:00 - 9:59 A.M.	INJURY	COLLISION WITH OTHER MOTOR VEHICLE	INTERSECTION 90 DEGREES	DAY	CLEAR	DRY
December-04-09	Friday	4:00 - 4:59 P.M.	INJURY	COLLISION WITH OTHER MOTOR VEHICLE	INTERSECTION 90 DEGREES	DUSK	CLEAR	DRY
February-08-10	Monday	11:00 - 11:59 A.M.	PROPERTY DAMAGE	COLLISION WITH OTHER OBJECT	INTERSECTION 90 DEGREES	DAY	CLEAR	DRY
February-18-10	Thursday	11:00 - 11:59 A.M.	PROPERTY DAMAGE	COLLISION WITH OTHER MOTOR VEHICLE	INTERSECTION 90 DEGREES	DAY	FOG OR MIST	DRY
April-11-10	Sunday	7:00 - 7:59 P.M.	PROPERTY DAMAGE	COLLISION WITH OTHER MOTOR VEHICLE	INTERSECTION 90 DEGREES	DAY	CLEAR	DRY
December-03-10	Friday	6:00 - 6:59 A.M.	PROPERTY DAMAGE	COLLISION WITH OTHER MOTOR VEHICLE	INTERSECTION 90 DEGREES	DAY	CLEAR	ICE
February-12-11	Saturday	8:00 - 8:59 P.M.	PROPERTY DAMAGE	OVERTURNED IN ROADWAY	OFF ROAD - LEFT	DARK	CLEAR	ICE
June-24-11	Friday	10:00 - 10:59 A.M.	PROPERTY DAMAGE	COLLISION WITH OTHER MOTOR VEHICLE	INTERSECTION 90 DEGREES	DAY	CLEAR	DRY

Highway:	3	Control Section:	02003230HU
----------	---	------------------	------------

Date	Day of Week	Time	Severity	Collision Type	Configuration	Light Condition	Weather	Road Surface Condition
February-23-07	Friday	5:00 - 5:59 P.M.	INJURY	OVERTURNED IN ROADWAY	OFF ROAD - RIGHT	DAY	DRIFTING SNOW	ICE
March-07-07	Wednesday	11:00 - 11:59 A.M.	PROPERTY DAMAGE	COLLISION WITH OTHER MOTOR VEHICLE	SIDE SWIPE (SAME DIRECTION)	DAY	CLEAR	DRY
March-08-07	Thursday	9:00 - 9:59 A.M.	PROPERTY DAMAGE	COLLISION WITH OTHER MOTOR VEHICLE	SIDE SWIPE (SAME DIRECTION)	DAY	FOG OR MIST	ICE
March-08-07	Thursday	9:00 - 9:59 A.M.	PROPERTY DAMAGE	COLLISION WITH OTHER MOTOR VEHICLE	REAR END	DAY	DRIFTING SNOW	DRY
April-27-07	Friday	5:00 - 5:59 P.M.	PROPERTY DAMAGE	COLLISION WITH OTHER MOTOR VEHICLE	OTHER	DAY	CLEAR	DRY
May-02-07	Wednesday	9:00 - 9:59 A.M.	PROPERTY DAMAGE	OTHER NON-COLLISION	OTHER	DAY	CLEAR	DRY
May-27-07	Sunday	5:00 - 5:59 A.M.	PROPERTY DAMAGE	COLLISION WITH ANIMAL	OTHER	DAWN	CLEAR	DRY
June-08-07	Friday	6:00 - 6:59 P.M.	PROPERTY DAMAGE	COLLISION WITH OTHER MOTOR VEHICLE	OTHER	DAY	CLEAR	DRY
June-16-07	Saturday	10:00 - 10:59 P.M.	PROPERTY DAMAGE	COLLISION WITH ANIMAL	OTHER	DARK	CLEAR	DRY
August-08-07	Wednesday	2:00 - 2:59 P.M.	PROPERTY DAMAGE	COLLISION WITH ANIMAL	OTHER	DAY	CLEAR	DRY
September-13-07	Thursday	5:00 - 5:59 P.M.	PROPERTY DAMAGE	COLLISION WITH OTHER MOTOR VEHICLE	LEFT TURN (SAME DIRECTION)	DAY	STRONG WINDS	DRY
September-30-07	Sunday	10:00 - 10:59 P.M.	INJURY	COLLISION WITH FIXED OBJECT	OTHER	DARK	CLEAR	DRY
November-17-07	Saturday	3:00 - 3:59 P.M.	PROPERTY DAMAGE	COLLISION WITH OTHER MOTOR VEHICLE	REAR END	DAY	CLEAR	DRY
January-18-08	Friday	7:00 - 7:59 P.M.	PROPERTY DAMAGE	COLLISION WITH OTHER MOTOR VEHICLE	OVERTAKING	DARK	CLEAR	SNOW
March-28-08	Friday	11:00 - 11:59 A.M.	PROPERTY DAMAGE	COLLISION WITH ANIMAL	OTHER	DAY	CLOUDY	WET
May-17-08	Saturday	2:00 - 2:59 P.M.	PROPERTY DAMAGE	RAN OFF ROAD	OFF ROAD - RIGHT	DAY	STRONG WINDS	DRY
June-17-08	Tuesday	10:00 - 10:59 P.M.	PROPERTY DAMAGE	COLLISION WITH ANIMAL	OTHER	DARK	CLEAR	DRY
September-05-08	Friday	3:00 - 3:59 P.M.	PROPERTY DAMAGE	COLLISION WITH OTHER MOTOR VEHICLE	SIDE SWIPE (OPPOSING)	DAY	RAINING	WET
November-11-08	Tuesday	10:00 - 10:59 A.M.	PROPERTY DAMAGE	OTHER NON-COLLISION	OTHER	DAY	CLEAR	DRY
November-12-08	Wednesday	5:00 - 5:59 P.M.	PROPERTY DAMAGE	COLLISION WITH OTHER MOTOR VEHICLE	OTHER	DUSK	RAINING	WET
November-16-08	Sunday	6:00 - 6:59 P.M.	PROPERTY DAMAGE	COLLISION WITH ANIMAL	OTHER	DUSK	CLEAR	DRY
January-17-09	Saturday	8:00 - 8:59 P.M.	INJURY	RAN OFF ROAD	OTHER	DARK	CLEAR	ICE
January-31-09	Saturday	7:00 - 7:59 P.M.	PROPERTY DAMAGE	COLLISION WITH OTHER OBJECT	OTHER	DARK	CLOUDY	DRY
February-10-09	Tuesday	4:00 - 4:59 A.M.	PROPERTY DAMAGE	RAN OFF ROAD	OFF ROAD - LEFT	DARK	FREEZING RAIN/SLEET/HAIL	ICE
February-14-09	Saturday	4:00 - 4:59 A.M.	PROPERTY DAMAGE	COLLISION WITH FIXED OBJECT	OTHER	DARK	CLEAR	DRY
May-02-09	Saturday	2:00 - 2:59 A.M.	PROPERTY DAMAGE	RAN OFF ROAD	OTHER	DARK	CLEAR	DRY
May-13-09	Wednesday	2:00 - 2:59 P.M.	PROPERTY DAMAGE	RAN OFF ROAD	OTHER	DAY	RAINING	WET
August-17-09	Monday	9:00 - 9:59 P.M.	PROPERTY DAMAGE	COLLISION WITH ANIMAL	OTHER	DARK	CLOUDY	WET
September-05-09	Saturday	9:00 - 9:59 P.M.	PROPERTY DAMAGE	COLLISION WITH ANIMAL	OTHER	DUSK	CLEAR	DRY
September-10-09	Thursday	9:00 - 9:59 P.M.	PROPERTY DAMAGE	COLLISION WITH ANIMAL	OTHER	DARK	CLEAR	DRY
January-13-10	Wednesday	NOT STATED	PROPERTY DAMAGE	RAN OFF ROAD	OTHER	DARK	DRIFTING SNOW	SNOW
February-18-10	Thursday	NOT STATED	PROPERTY DAMAGE	COLLISION WITH OTHER MOTOR VEHICLE	INTERSECTION 90 DEGREES	DAY	FOG OR MIST	DRY
May-27-10	Thursday	5:00 - 5:59 P.M.	PROPERTY DAMAGE	RAN OFF ROAD	OTHER	DAY	RAINING	WET
August-01-10	Sunday	10:00 - 10:59 P.M.	PROPERTY DAMAGE	COLLISION WITH ANIMAL	OTHER	DAY	RAINING	WET
August-02-10	Monday	12:00 - 12:59 P.M.	INJURY	COLLISION WITH OTHER MOTOR VEHICLE	LEFT TURN (SAME DIRECTION)	DAY	CLEAR	DRY
August-13-10	Friday	6:00 - 6:59 A.M.	PROPERTY DAMAGE	RAN OFF ROAD	OFF ROAD - LEFT	DAY	RAINING	WET
August-24-10	Tuesday	3:00 - 3:59 P.M.	INJURY	OTHER NON-COLLISION	OTHER	DAY	CLEAR	DRY
February-02-11	Wednesday	11:00 - 11:59 P.M.	PROPERTY DAMAGE	COLLISION WITH OTHER OBJECT	OTHER	DUSK	STRONG WINDS	SNOW
February-12-11	Saturday	9:00 - 9:59 P.M.	INJURY	RAN OFF ROAD	OFF ROAD - RIGHT	DARK	CLEAR	ICE
February-12-11	Saturday	3:00 - 3:59 P.M.	PROPERTY DAMAGE	RAN OFF ROAD	OFF ROAD - RIGHT	DAY	CLOUDY	ICE
March-11-11	Friday	8:00 - 8:59 A.M.	PROPERTY DAMAGE	RAN OFF ROAD	OTHER	DAY	STRONG WINDS	ICE
August-23-11	Tuesday	9:00 - 9:59 P.M.	PROPERTY DAMAGE	COLLISION WITH ANIMAL	OTHER	DARK	CLEAR	DRY
December-14-11	Wednesday	1:00 - 1:59 P.M.	PROPERTY DAMAGE	OTHER NON-COLLISION	OTHER	DAY	CLOUDY	ICE

Highway:	12	Control Section:	01012030HU
----------	----	------------------	------------

Date	Day of Week	Time	Severity	Collision Type	Configuration	Light Condition	Weather	Road Surface Condition
May-14-07	Monday	9:00 - 9:59 P.M.	PROPERTY DAMAGE	COLLISION WITH ANIMAL	OTHER	DUSK	CLOUDY	DRY
July-02-07	Monday	12:00 - 12:59 P.M.	PROPERTY DAMAGE	COLLISION WITH ANIMAL	OTHER	DARK	CLOUDY	WET
July-06-07	Friday	1:00 - 1:59 A.M.	PROPERTY DAMAGE	COLLISION WITH ANIMAL	OTHER	DARK	CLEAR	DRY
October-21-07	Sunday	10:00 - 10:59 P.M.	INJURY	COLLISION WITH ANIMAL	OTHER	DARK	CLEAR	DRY
November-12-07	Monday	11:00 - 11:59 A.M.	PROPERTY DAMAGE	COLLISION WITH ANIMAL	OTHER	DAY	CLEAR	DRY
November-15-07	Thursday	7:00 - 7:59 A.M.	PROPERTY DAMAGE	COLLISION WITH ANIMAL	OTHER	DAWN	CLEAR	DRY
June-11-08	Wednesday	10:00 - 10:59 P.M.	PROPERTY DAMAGE	COLLISION WITH ANIMAL	REAR END	DARK	RAINING	WET
June-17-08	Tuesday	8:00 - 8:59 A.M.	PROPERTY DAMAGE	COLLISION WITH ANIMAL	OTHER	DAY	CLEAR	DRY
September-23-08	Tuesday	6:00 - 6:59 A.M.	PROPERTY DAMAGE	COLLISION WITH ANIMAL	OTHER	DARK	RAINING	WET
October-17-08	Friday	9:00 - 9:59 A.M.	INJURY	RAN OFF ROAD	OFF ROAD - RIGHT	DAY	CLEAR	DRY
December-19-08	Friday	7:00 - 7:59 P.M.	PROPERTY DAMAGE	COLLISION WITH ANIMAL	OTHER	DARK	CLOUDY	DRY
December-26-08	Friday	6:00 - 6:59 A.M.	PROPERTY DAMAGE	COLLISION WITH ANIMAL	OTHER	DARK	CLEAR	DRY
June-15-09	Monday	3:00 - 3:59 A.M.	PROPERTY DAMAGE	COLLISION WITH ANIMAL	OTHER	DARK	CLEAR	DRY
August-19-09	Wednesday	4:00 - 4:59 P.M.	PROPERTY DAMAGE	COLLISION WITH ANIMAL	OTHER	DAY	CLEAR	DRY
August-23-09	Sunday	12:00 - 12:59 P.M.	PROPERTY DAMAGE	COLLISION WITH ANIMAL	OTHER	DAY	CLEAR	DRY
August-23-09	Sunday	10:00 - 10:59 A.M.	PROPERTY DAMAGE	COLLISION WITH ANIMAL	OTHER	DAY	CLEAR	DRY
November-14-09	Saturday	8:00 - 8:59 P.M.	PROPERTY DAMAGE	COLLISION WITH ANIMAL	OTHER	DARK	CLEAR	DRY
November-20-09	Friday	7:00 - 7:59 P.M.	PROPERTY DAMAGE	COLLISION WITH ANIMAL	OTHER	DARK	CLEAR	DRY
January-03-10	Sunday	9:00 - 9:59 P.M.	PROPERTY DAMAGE	COLLISION WITH ANIMAL	OTHER	DARK	CLEAR	DRY
January-20-10	Wednesday	7:00 - 7:59 P.M.	PROPERTY DAMAGE	COLLISION WITH ANIMAL	OTHER	DARK	CLEAR	DRY
February-22-10	Monday	2:00 - 2:59 P.M.	INJURY	COLLISION WITH OTHER MOTOR VEHICLE	REAR END	DAY	CLEAR	DRY
February-23-10	Tuesday	10:00 - 10:59 A.M.	PROPERTY DAMAGE	COLLISION WITH OTHER MOTOR VEHICLE	INTERSECTION 90 DEGREES	DAY	CLEAR	NOT APPLICABLE
February-27-10	Saturday	8:00 - 8:59 P.M.	PROPERTY DAMAGE	RAN OFF ROAD	OTHER	DARK	FOG OR MIST	DRY
May-21-10	Friday	10:00 - 10:59 A.M.	PROPERTY DAMAGE	COLLISION WITH ANIMAL	OTHER	DAY	CLEAR	DRY
June-03-10	Thursday	9:00 - 9:59 A.M.	PROPERTY DAMAGE	COLLISION WITH ANIMAL	OTHER	DAY	CLEAR	DRY
June-25-10	Friday	11:00 - 11:59 P.M.	PROPERTY DAMAGE	COLLISION WITH ANIMAL	OTHER	DARK	CLEAR	DRY
June-25-10	Friday	4:00 - 4:59 A.M.	PROPERTY DAMAGE	COLLISION WITH ANIMAL	OTHER	DARK	CLEAR	DRY
July-25-10	Sunday	10:00 - 10:59 P.M.	PROPERTY DAMAGE	COLLISION WITH ANIMAL	OTHER	DARK	CLEAR	DRY
July-28-10	Wednesday	9:00 - 9:59 P.M.	PROPERTY DAMAGE	COLLISION WITH ANIMAL	OTHER	DARK	CLEAR	DRY
September-08-10	Wednesday	9:00 - 9:59 P.M.	PROPERTY DAMAGE	COLLISION WITH ANIMAL	OTHER	DARK	CLOUDY	DRY
October-05-10	Tuesday	9:00 - 9:59 P.M.	INJURY	OVERTURNED IN ROADWAY	OTHER	DARK	CLEAR	DRY
October-18-10	Monday	8:00 - 8:59 P.M.	INJURY	COLLISION WITH ANIMAL	OTHER	DARK	CLOUDY	DRY
October-19-10	Tuesday	10:00 - 10:59 A.M.	INJURY	COLLISION WITH ANIMAL	OTHER	DAY	CLEAR	DRY
November-05-10	Friday	9:00 - 9:59 P.M.	PROPERTY DAMAGE	COLLISION WITH ANIMAL	OTHER	DARK	CLEAR	DRY
November-07-10	Sunday	NOT STATED	PROPERTY DAMAGE	COLLISION WITH ANIMAL	OTHER	DAY	CLEAR	DRY
April-28-11	Thursday	9:00 - 9:59 P.M.	INJURY	COLLISION WITH ANIMAL	OTHER	DARK	CLOUDY	DRY
May-12-11	Thursday	9:00 - 9:59 A.M.	PROPERTY DAMAGE	COLLISION WITH ANIMAL	OTHER	DUSK	CLOUDY	WET
July-08-11	Friday	11:00 - 11:59 P.M.	PROPERTY DAMAGE	COLLISION WITH ANIMAL	OTHER	DARK	RAINING	WET
August-15-11	Monday	12:00 - 12:59 P.M.	PROPERTY DAMAGE	COLLISION WITH ANIMAL	OTHER	DAY	CLEAR	DRY
September-14-11	Wednesday	9:00 - 9:59 A.M.	PROPERTY DAMAGE	COLLISION WITH ANIMAL	OTHER	DAY	CLEAR	DRY
September-23-11	Friday	10:00 - 10:59 P.M.	PROPERTY DAMAGE	COLLISION WITH ANIMAL	OTHER	DARK	CLEAR	DRY
March-26-07	Monday	6:00 - 6:59 A.M.	PROPERTY DAMAGE	COLLISION WITH ANIMAL	OTHER	DARK	FOG OR MIST	WET
June-02-07	Saturday	11:00 - 11:59 P.M.	PROPERTY DAMAGE	COLLISION WITH ANIMAL	OTHER	DARK	CLEAR	DRY
June-02-07	Saturday	10:00 - 10:59 P.M.	PROPERTY DAMAGE	COLLISION WITH ANIMAL	OTHER	DARK	RAINING	WET
July-14-07	Saturday	9:00 - 9:59 P.M.	INJURY	COLLISION WITH ANIMAL	OTHER	NOT APPLICABLE	CLEAR	DRY
August-01-07	Wednesday	8:00 - 8:59 P.M.	PROPERTY DAMAGE	COLLISION WITH ANIMAL	OTHER	DAY	CLEAR	DRY
September-15-07	Saturday	8:00 - 8:59 P.M.	PROPERTY DAMAGE	COLLISION WITH ANIMAL	OTHER	DARK	CLEAR	DRY
October-01-07	Monday	6:00 - 6:59 A.M.	PROPERTY DAMAGE	COLLISION WITH ANIMAL	OTHER	DAY	CLOUDY	DRY
March-22-08	Saturday	8:00 - 8:59 P.M.	PROPERTY DAMAGE	COLLISION WITH ANIMAL	OTHER	DARK	CLEAR	DRY
April-28-08	Monday	8:00 - 8:59 P.M.	PROPERTY DAMAGE	COLLISION WITH ANIMAL	OTHER	DUSK	CLEAR	DRY
May-15-08	Thursday	9:00 - 9:59 P.M.	PROPERTY DAMAGE	COLLISION WITH ANIMAL	OTHER	DUSK	CLEAR	DRY
June-08-08	Sunday	9:00 - 9:59 P.M.	PROPERTY DAMAGE	COLLISION WITH ANIMAL	OTHER	DUSK	RAINING	WET
June-30-08	Monday	11:00 - 11:59 A.M.	PROPERTY DAMAGE	COLLISION WITH ANIMAL	OTHER	DAY	CLEAR	DRY
August-26-08	Tuesday	9:00 - 9:59 A.M.	PROPERTY DAMAGE	COLLISION WITH ANIMAL	OTHER	DAY	CLEAR	DRY
September-11-08	Thursday	6:00 - 6:59 A.M.	PROPERTY DAMAGE	COLLISION WITH ANIMAL	OTHER	DARK	CLEAR	DRY
September-12-08	Friday	6:00 - 6:59 A.M.	PROPERTY DAMAGE	COLLISION WITH ANIMAL	OTHER	DAWN	FOG OR MIST	DRY
September-16-08	Tuesday	8:00 - 8:59 P.M.	PROPERTY DAMAGE	COLLISION WITH ANIMAL	OTHER	DUSK	CLEAR	DRY
October-17-08	Friday	6:00 - 6:59 A.M.	PROPERTY DAMAGE	COLLISION WITH ANIMAL	OTHER	DARK	CLEAR	DRY
January-03-09	Saturday	11:00 - 11:59 A.M.	PROPERTY DAMAGE	COLLISION WITH OTHER MOTOR VEHICLE	REAR END	NOT APPLICABLE	NOT APPLICABLE	NOT APPLICABLE
June-14-09	Sunday	3:00 - 3:59 P.M.	PROPERTY DAMAGE	COLLISION WITH ANIMAL	OTHER	DAY	CLEAR	DRY
June-29-09	Monday	10:00 - 10:59 P.M.	PROPERTY DAMAGE	COLLISION WITH ANIMAL	OTHER	DARK	CLEAR	DRY
September-09-09	Wednesday	10:00 - 10:59 A.M.	PROPERTY DAMAGE	COLLISION WITH ANIMAL	OTHER	DAY	CLEAR	DRY
September-29-09	Tuesday	9:00 - 9:59 P.M.	PROPERTY DAMAGE	COLLISION WITH ANIMAL	OTHER	DARK	CLEAR	DRY
February-23-10	Tuesday	10:00 - 10:59 A.M.	PROPERTY DAMAGE	COLLISION WITH OTHER MOTOR VEHICLE	INTERSECTION 90 DEGREES	DAY	CLEAR	NOT APPLICABLE
April-02-10	Friday	12:00 - 12:59 P.M.	INJURY	RAN OFF ROAD	OFF ROAD - RIGHT	DAY	FREEZING RAIN/SLEET/HAIL	SLUSH
June-16-10	Wednesday	5:00 - 5:59 A.M.	PROPERTY DAMAGE	COLLISION WITH ANIMAL	OTHER	DAWN	CLEAR	DRY
October-18-10	Monday	7:00 - 7:59 P.M.	PROPERTY DAMAGE	COLLISION WITH ANIMAL	OTHER	DUSK	CLEAR	DRY
May-31-11	Tuesday	10:00 - 10:59 A.M.	PROPERTY DAMAGE	COLLISION WITH ANIMAL	OTHER	DAY	CLOUDY	WET
June-13-11	Monday	4:00 - 4:59 A.M.	PROPERTY DAMAGE	COLLISION WITH ANIMAL	OTHER	DAWN	FOG OR MIST	DRY
June-13-11	Monday	11:00 - 11:59 P.M.	PROPERTY DAMAGE	COLLISION WITH ANIMAL	OTHER	DARK	CLEAR	WET
June-16-11	Thursday	11:00 - 11:59 P.M.	PROPERTY DAMAGE	COLLISION WITH ANIMAL	OTHER	DARK	FOG OR MIST	DRY
June-24-11	Friday	10:00 - 10:59 P.M.	PROPERTY DAMAGE	COLLISION WITH ANIMAL	OTHER	DARK	CLEAR	DRY
July-06-11	Wednesday	7:00 - 7:59 P.M.	PROPERTY DAMAGE	COLLISION WITH ANIMAL	OTHER	DAY	CLEAR	DRY
October-01-11	Saturday	9:00 - 9:59 P.M.	PROPERTY DAMAGE	COLLISION WITH ANIMAL	OTHER	DARK	CLEAR	DRY
October-01-11	Saturday	8:00 - 8:59 P.M.	INJURY	COLLISION WITH ANIMAL	OTHER	DARK	CLEAR	DRY
October-19-11	Wednesday	11:00 - 11:59 P.M.	PROPERTY DAMAGE	COLLISION WITH ANIMAL	OTHER	DARK	CLEAR	DRY

Highway:	12	Control Section:	01012040HU
----------	----	------------------	------------

Date	Day of Week	Time	Severity	Collision Type	Configuration	Light Condition	Weather	Road Surface Condition
April-14-07	Saturday	10:00 - 10:59 A.M.	PROPERTY DAMAGE	COLLISION WITH ANIMAL	OTHER	DAY	CLEAR	DRY
May-13-07	Sunday	12:00 - 12:59 P.M.	INJURY	RAN OFF ROAD	OFF ROAD - RIGHT	DAY	CLEAR	DRY
June-05-07	Tuesday	8:00 - 8:59 P.M.	PROPERTY DAMAGE	COLLISION WITH ANIMAL	OTHER	DUSK	CLEAR	DRY
June-08-07	Friday	5:00 - 5:59 P.M.	PROPERTY DAMAGE	COLLISION WITH ANIMAL	OTHER	DAY	CLEAR	DRY
June-23-07	Saturday	9:00 - 9:59 P.M.	PROPERTY DAMAGE	COLLISION WITH ANIMAL	OTHER	DUSK	CLOUDY	DRY
October-29-07	Monday	8:00 - 8:59 P.M.	PROPERTY DAMAGE	COLLISION WITH ANIMAL	OTHER	DARK	CLEAR	DRY
October-30-07	Tuesday	6:00 - 6:59 A.M.	PROPERTY DAMAGE	COLLISION WITH ANIMAL	OTHER	DARK	NOT APPLICABLE	DRY
November-16-07	Friday	6:00 - 6:59 P.M.	PROPERTY DAMAGE	COLLISION WITH ANIMAL	OTHER	DARK	CLOUDY	DRY
November-22-07	Thursday	5:00 - 5:59 P.M.	PROPERTY DAMAGE	COLLISION WITH ANIMAL	OTHER	DARK	CLEAR	DRY
December-16-07	Sunday	7:00 - 7:59 A.M.	PROPERTY DAMAGE	COLLISION WITH ANIMAL	OTHER	DAWN	CLEAR	DRY
April-02-08	Wednesday	9:00 - 9:59 P.M.	PROPERTY DAMAGE	COLLISION WITH ANIMAL	OTHER	DARK	CLEAR	DRY
August-04-08	Monday	5:00 - 5:59 A.M.	PROPERTY DAMAGE	COLLISION WITH ANIMAL	OTHER	DAWN	FOG OR MIST	DRY
September-15-08	Monday	11:00 - 11:59 P.M.	PROPERTY DAMAGE	COLLISION WITH ANIMAL	OTHER	DARK	CLEAR	DRY
January-03-09	Saturday	9:00 - 9:59 P.M.	PROPERTY DAMAGE	COLLISION WITH ANIMAL	OTHER	DARK	SNOWING	SNOW
April-04-09	Saturday	2:00 - 2:59 P.M.	PROPERTY DAMAGE	COLLISION WITH ANIMAL	OTHER	DAY	CLOUDY	DRY
June-12-09	Friday	8:00 - 8:59 P.M.	PROPERTY DAMAGE	COLLISION WITH ANIMAL	OTHER	DUSK	CLEAR	DRY
June-16-09	Tuesday	9:00 - 9:59 P.M.	PROPERTY DAMAGE	COLLISION WITH ANIMAL	OTHER	DUSK	CLOUDY	DRY
August-03-09	Monday	9:00 - 9:59 A.M.	PROPERTY DAMAGE	COLLISION WITH ANIMAL	OTHER	DAY	CLEAR	DRY
January-22-10	Friday	6:00 - 6:59 P.M.	PROPERTY DAMAGE	COLLISION WITH ANIMAL	OTHER	DARK	CLEAR	WET
May-28-10	Friday	10:00 - 10:59 P.M.	PROPERTY DAMAGE	COLLISION WITH ANIMAL	OTHER	DARK	CLOUDY	DRY
June-01-10	Tuesday	10:00 - 10:59 P.M.	PROPERTY DAMAGE	COLLISION WITH ANIMAL	OTHER	DARK	CLEAR	DRY
June-10-10	Thursday	1:00 - 1:59 P.M.	PROPERTY DAMAGE	COLLISION WITH ANIMAL	OTHER	DAY	CLOUDY	DRY
November-20-10	Saturday	10:00 - 10:59 P.M.	PROPERTY DAMAGE	COLLISION WITH ANIMAL	OTHER	DARK	CLEAR	SNOW
January-31-11	Monday	9:00 - 9:59 A.M.	PROPERTY DAMAGE	COLLISION WITH OTHER MOTOR VEHICLE	OVERTAKING	DAY	CLOUDY	DRY
April-16-11	Saturday	7:00 - 7:59 A.M.	PROPERTY DAMAGE	RAN OFF ROAD	OTHER	DAWN	CLOUDY	ICE
April-29-11	Friday	11:00 - 11:59 P.M.	PROPERTY DAMAGE	OTHER NON-COLLISION	OTHER	DARK	RAINING	DRY
October-11-11	Tuesday	8:00 - 8:59 A.M.	PROPERTY DAMAGE	RAN OFF ROAD	OFF ROAD - RIGHT	DAY	CLOUDY	DRY
October-15-11	Saturday	7:00 - 7:59 A.M.	INJURY	COLLISION WITH FIXED OBJECT	OFF ROAD - RIGHT	DAWN	CLOUDY	DRY
March-18-07	Sunday	3:00 - 3:59 P.M.	PROPERTY DAMAGE	OVERTURNED IN ROADWAY	OTHER	DAY	FREEZING RAIN/SLEET/HAIL	ICE
April-19-07	Thursday	9:00 - 9:59 P.M.	PROPERTY DAMAGE	COLLISION WITH ANIMAL	OTHER	DUSK	CLEAR	DRY
May-31-07	Thursday	2:00 - 2:59 A.M.	PROPERTY DAMAGE	COLLISION WITH ANIMAL	OTHER	DARK	CLEAR	DRY
June-21-07	Thursday	10:00 - 10:59 P.M.	PROPERTY DAMAGE	COLLISION WITH ANIMAL	OTHER	DARK	CLEAR	DRY
July-05-07	Thursday	11:00 - 11:59 P.M.	PROPERTY DAMAGE	COLLISION WITH ANIMAL	OTHER	ARTIFICIAL LIGHTING	CLEAR	DRY
August-05-07	Sunday	10:00 - 10:59 P.M.	PROPERTY DAMAGE	COLLISION WITH ANIMAL	OTHER	DARK	CLEAR	DRY
November-05-07	Monday	8:00 - 8:59 A.M.	INJURY	COLLISION WITH OTHER MOTOR VEHICLE	INTERSECTION 90 DEGREES	DAY	SNOWING	ICE
December-24-07	Monday	12:00 - 12:59 A.M.	PROPERTY DAMAGE	COLLISION WITH ANIMAL	OTHER	DARK	SNOWING	ICE
December-27-07	Thursday	6:00 - 6:59 P.M.	PROPERTY DAMAGE	COLLISION WITH OTHER OBJECT	OTHER	DARK	SNOWING	DRY
May-06-08	Tuesday	9:00 - 9:59 P.M.	PROPERTY DAMAGE	COLLISION WITH ANIMAL	OTHER	DARK	CLEAR	DRY
May-09-08	Friday	10:00 - 10:59 P.M.	PROPERTY DAMAGE	COLLISION WITH ANIMAL	OTHER	DARK	CLEAR	DRY
June-09-08	Monday	7:00 - 7:59 A.M.	PROPERTY DAMAGE	COLLISION WITH ANIMAL	OTHER	DAY	RAINING	WET
August-30-08	Saturday	10:00 - 10:59 A.M.	PROPERTY DAMAGE	COLLISION WITH ANIMAL	OTHER	DAY	CLEAR	DRY
October-22-08	Wednesday	6:00 - 6:59 A.M.	PROPERTY DAMAGE	COLLISION WITH ANIMAL	OTHER	DARK	RAINING	WET
October-27-08	Monday	7:00 - 7:59 P.M.	PROPERTY DAMAGE	COLLISION WITH ANIMAL	OTHER	DARK	CLEAR	DRY
November-26-08	Wednesday	6:00 - 6:59 A.M.	PROPERTY DAMAGE	COLLISION WITH ANIMAL	OTHER	DARK	CLEAR	DRY
December-14-08	Sunday	6:00 - 6:59 A.M.	INJURY	COLLISION WITH ANIMAL	OTHER	DARK	SNOWING	ICE
July-31-09	Friday	9:00 - 9:59 P.M.	PROPERTY DAMAGE	COLLISION WITH ANIMAL	OTHER	DUSK	CLEAR	DRY
October-30-09	Friday	6:00 - 6:59 P.M.	PROPERTY DAMAGE	COLLISION WITH ANIMAL	OTHER	DUSK	RAINING	WET
December-08-09	Tuesday	12:00 - 12:59 P.M.	PROPERTY DAMAGE	COLLISION WITH ANIMAL	OTHER	DARK	CLEAR	DRY
October-27-10	Wednesday	5:00 - 5:59 A.M.	PROPERTY DAMAGE	COLLISION WITH ANIMAL	OTHER	DARK	RAINING	WET
May-27-11	Friday	1:00 - 1:59 A.M.	PROPERTY DAMAGE	COLLISION WITH ANIMAL	OTHER	DARK	CLEAR	DRY
September-05-11	Monday	4:00 - 4:59 P.M.	PROPERTY DAMAGE	COLLISION WITH ANIMAL	OTHER	DAY	CLEAR	DRY

Highway:	12	Control Section:	01012050HU
----------	----	------------------	------------

Date	Day of Week	Time	Severity	Collision Type	Configuration	Light Condition	Weather	Road Surface Condition
January-01-07	Monday	1:00 - 1:59 P.M.	PROPERTY DAMAGE	COLLISION WITH OTHER MOTOR VEHICLE	INTERSECTION 90 DEGREES	DAY	CLEAR	ICE
February-21-07	Wednesday	7:00 - 7:59 A.M.	PROPERTY DAMAGE	RAN OFF ROAD	OFF ROAD - RIGHT	DAY	SNOWING	ICE
June-21-07	Thursday	11:00 - 11:59 A.M.	INJURY	COLLISION WITH OTHER MOTOR VEHICLE	REAR END	DAY	CLEAR	DRY
July-21-07	Saturday	12:00 - 12:59 P.M.	INJURY	COLLISION WITH OTHER MOTOR VEHICLE	REAR END	DAY	CLEAR	DRY
August-25-07	Saturday	11:00 - 11:59 A.M.	PROPERTY DAMAGE	COLLISION WITH OTHER MOTOR VEHICLE	REAR END	DAY	CLEAR	DRY
November-18-07	Sunday	3:00 - 3:59 P.M.	PROPERTY DAMAGE	COLLISION WITH OTHER MOTOR VEHICLE	OTHER	DAY	CLEAR	ICE
March-19-08	Wednesday	10:00 - 10:59 A.M.	PROPERTY DAMAGE	COLLISION WITH ANIMAL	OTHER	DAY	CLEAR	DRY
March-24-08	Monday	4:00 - 4:59 P.M.	PROPERTY DAMAGE	COLLISION WITH OTHER MOTOR VEHICLE	REAR END	DAY	CLOUDY	WET
June-01-08	Sunday	12:00 - 12:59 P.M.	PROPERTY DAMAGE	COLLISION WITH OTHER MOTOR VEHICLE	REAR END	DAY	CLEAR	DRY
June-07-08	Saturday	9:00 - 9:59 P.M.	PROPERTY DAMAGE	COLLISION WITH ANIMAL	OTHER	DUSK	CLEAR	DRY
August-31-08	Sunday	9:00 - 9:59 A.M.	INJURY	COLLISION WITH OTHER MOTOR VEHICLE	INTERSECTION 90 DEGREES	DAY	CLEAR	DRY
September-24-08	Wednesday	9:00 - 9:59 P.M.	PROPERTY DAMAGE	COLLISION WITH OTHER MOTOR VEHICLE	LEFT TURN (OPPOSING)	ARTIFICIAL LIGHTING	CLEAR	DRY
September-30-08	Tuesday	2:00 - 2:59 P.M.	PROPERTY DAMAGE	COLLISION WITH OTHER MOTOR VEHICLE	SIDE SWIPE (SAME DIRECTION)	DAY	CLEAR	DRY
October-18-08	Saturday	12:00 - 12:59 P.M.	PROPERTY DAMAGE	COLLISION WITH OTHER MOTOR VEHICLE	INTERSECTION 90 DEGREES	DAY	CLEAR	DRY
October-18-08	Saturday	12:00 - 12:59 P.M.	INJURY	COLLISION WITH OTHER MOTOR VEHICLE	INTERSECTION 90 DEGREES	DAY	CLEAR	DRY
November-14-08	Friday	7:00 - 7:59 P.M.	PROPERTY DAMAGE	COLLISION WITH ANIMAL	OTHER	DARK	CLEAR	DRY
December-29-08	Monday	9:00 - 9:59 A.M.	PROPERTY DAMAGE	COLLISION WITH OTHER MOTOR VEHICLE	OTHER	DAY	CLEAR	DRY
February-09-09	Monday	6:00 - 6:59 A.M.	PROPERTY DAMAGE	COLLISION WITH OTHER MOTOR VEHICLE	OTHER	DARK	RAINING	ICE
February-19-09	Thursday	8:00 - 8:59 A.M.	PROPERTY DAMAGE	COLLISION WITH OTHER OBJECT	OTHER	DAY	CLEAR	DRY
March-26-09	Thursday	5:00 - 5:59 P.M.	PROPERTY DAMAGE	COLLISION WITH OTHER MOTOR VEHICLE	INTERSECTION 90 DEGREES	DAY	CLOUDY	ICE
April-07-09	Tuesday	4:00 - 4:59 P.M.	INJURY	COLLISION WITH OTHER MOTOR VEHICLE	REAR END	DAY	CLEAR	DRY
July-27-09	Monday	5:00 - 5:59 P.M.	PROPERTY DAMAGE	COLLISION WITH OTHER MOTOR VEHICLE	LEFT TURN (OPPOSING)	DAY	CLEAR	DRY
August-13-09	Thursday	10:00 - 10:59 P.M.	INJURY	COLLISION WITH OTHER MOTOR VEHICLE	OVERTAKING	DARK	CLEAR	DRY
August-16-09	Sunday	6:00 - 6:59 P.M.	PROPERTY DAMAGE	COLLISION WITH OTHER MOTOR VEHICLE	OVERTAKING	DAY	CLOUDY	DRY
October-27-09	Tuesday	4:00 - 4:59 P.M.	PROPERTY DAMAGE	COLLISION WITH ANIMAL	OTHER	DAY	CLOUDY	DRY
November-25-09	Wednesday	3:00 - 3:59 P.M.	PROPERTY DAMAGE	COLLISION WITH OTHER MOTOR VEHICLE	REAR END	DAY	CLEAR	DRY
February-03-10	Wednesday	3:00 - 3:59 P.M.	INJURY	COLLISION WITH OTHER MOTOR VEHICLE	REAR END	DAY	CLOUDY	DRY
February-13-10	Saturday	7:00 - 7:59 A.M.	PROPERTY DAMAGE	COLLISION WITH OTHER MOTOR VEHICLE	REAR END	DARK	CLEAR	DRY
March-05-10	Friday	8:00 - 8:59 A.M.	PROPERTY DAMAGE	COLLISION WITH OTHER MOTOR VEHICLE	REAR END	DAY	CLEAR	ICE
September-30-10	Thursday	5:00 - 5:59 P.M.	INJURY	COLLISION WITH OTHER MOTOR VEHICLE	REAR END	DAY	CLEAR	DRY
November-18-10	Thursday	11:00 - 11:59 P.M.	PROPERTY DAMAGE	COLLISION WITH ANIMAL	OTHER	DARK	CLEAR	DRY
December-06-10	Monday	4:00 - 4:59 P.M.	INJURY	COLLISION WITH OTHER MOTOR VEHICLE	INTERSECTION 90 DEGREES	DUSK	CLOUDY	DRY
December-15-10	Wednesday	4:00 - 4:59 P.M.	PROPERTY DAMAGE	COLLISION WITH OTHER MOTOR VEHICLE	OVERTAKING	DAY	CLEAR	DRY
April-16-11	Saturday	5:00 - 5:59 A.M.	INJURY	COLLISION WITH OTHER MOTOR VEHICLE	REAR END	DAY	CLOUDY	DRY
May-21-11	Saturday	11:00 - 11:59 P.M.	PROPERTY DAMAGE	COLLISION WITH OTHER MOTOR VEHICLE	OTHER	DARK	RAINING	WET
January-01-07	Monday	1:00 - 1:59 P.M.	PROPERTY DAMAGE	COLLISION WITH OTHER MOTOR VEHICLE	INTERSECTION 90 DEGREES	DAY	CLEAR	ICE
February-01-07	Thursday	4:00 - 4:59 P.M.	PROPERTY DAMAGE	COLLISION WITH ANIMAL	OTHER	DAY	CLEAR	DRY
April-03-07	Tuesday	3:00 - 3:59 P.M.	PROPERTY DAMAGE	COLLISION WITH OTHER OBJECT	OTHER	DAY	STRONG WINDS	DRY
April-15-07	Sunday	10:00 - 10:59 P.M.	PROPERTY DAMAGE	COLLISION WITH ANIMAL	OTHER	DARK	CLEAR	DRY
April-26-07	Thursday	5:00 - 5:59 A.M.	PROPERTY DAMAGE	COLLISION WITH ANIMAL	OTHER	DAWN	CLEAR	DRY
June-06-07	Wednesday	11:00 - 11:59 A.M.	PROPERTY DAMAGE	COLLISION WITH ANIMAL	OTHER	DAY	CLEAR	DRY
June-06-07	Wednesday	10:00 - 10:59 P.M.	PROPERTY DAMAGE	COLLISION WITH ANIMAL	OTHER	DARK	FOG OR MIST	WET
June-19-07	Tuesday	4:00 - 4:59 P.M.	PROPERTY DAMAGE	COLLISION WITH OTHER MOTOR VEHICLE	INTERSECTION 90 DEGREES	DAY	CLOUDY	DRY
September-11-07	Tuesday	2:00 - 2:59 P.M.	INJURY	COLLISION WITH OTHER OBJECT	OTHER	DAY	CLEAR	DRY
October-12-07	Friday	8:00 - 8:59 P.M.	PROPERTY DAMAGE	COLLISION WITH ANIMAL	OTHER	DARK	CLEAR	DRY
October-24-07	Wednesday	7:00 - 7:59 P.M.	PROPERTY DAMAGE	COLLISION WITH ANIMAL	OTHER	DARK	CLEAR	DRY
October-30-07	Tuesday	7:00 - 7:59 A.M.	PROPERTY DAMAGE	COLLISION WITH ANIMAL	OTHER	DAWN	CLEAR	DRY
October-30-07	Tuesday	6:00 - 6:59 P.M.	PROPERTY DAMAGE	COLLISION WITH OTHER MOTOR VEHICLE	REAR END	DUSK	CLEAR	DRY
November-04-07	Sunday	3:00 - 3:59 P.M.	PROPERTY DAMAGE	COLLISION WITH OTHER MOTOR VEHICLE	SIDE SWIPE (OPPOSING)	DAY	CLEAR	DRY
November-23-07	Friday	7:00 - 7:59 P.M.	PROPERTY DAMAGE	COLLISION WITH ANIMAL	OTHER	DARK	CLEAR	DRY
December-04-07	Tuesday	6:00 - 6:59 P.M.	PROPERTY DAMAGE	COLLISION WITH ANIMAL	OTHER	DARK	CLEAR	DRY
December-18-07	Tuesday	5:00 - 5:59 P.M.	PROPERTY DAMAGE	COLLISION WITH ANIMAL	OTHER	DARK	CLEAR	DRY
December-20-07	Thursday	9:00 - 9:59 P.M.	PROPERTY DAMAGE	COLLISION WITH OTHER MOTOR VEHICLE	OTHER	DARK	RAINING	ICE
December-23-07	Sunday	5:00 - 5:59 P.M.	PROPERTY DAMAGE	COLLISION WITH ANIMAL	OTHER	DARK	CLEAR	DRY
January-16-08	Wednesday	7:00 - 7:59 A.M.	PROPERTY DAMAGE	RAN OFF ROAD	OFF ROAD - LEFT	DARK	DRIFTING SNOW	ICE
April-19-08	Saturday	9:00 - 9:59 P.M.	PROPERTY DAMAGE	COLLISION WITH ANIMAL	OTHER	DUSK	CLEAR	DRY
June-01-08	Sunday	12:00 - 12:59 P.M.	PROPERTY DAMAGE	COLLISION WITH OTHER MOTOR VEHICLE	REAR END	DAY	CLEAR	DRY
June-18-08	Wednesday	7:00 - 7:59 A.M.	PROPERTY DAMAGE	COLLISION WITH OTHER MOTOR VEHICLE	SIDE SWIPE (SAME DIRECTION)	DAY	CLEAR	DRY
July-28-08	Monday	11:00 - 11:59 A.M.	PROPERTY DAMAGE	COLLISION WITH ANIMAL	OTHER	DAY	CLOUDY	DRY
August-12-08	Tuesday	7:00 - 7:59 P.M.	PROPERTY DAMAGE	OTHER NON-COLLISION	OVERTAKING	DAY	CLOUDY	DRY
August-17-08	Sunday	9:00 - 9:59 P.M.	PROPERTY DAMAGE	COLLISION WITH ANIMAL	OTHER	DARK	CLEAR	DRY
September-30-08	Tuesday	6:00 - 6:59 A.M.	PROPERTY DAMAGE	COLLISION WITH ANIMAL	OTHER	DARK	CLEAR	DRY
October-18-08	Saturday	12:00 - 12:59 P.M.	PROPERTY DAMAGE	COLLISION WITH OTHER MOTOR VEHICLE	INTERSECTION 90 DEGREES	DAY	CLEAR	DRY
November-07-08	Friday	7:00 - 7:59 A.M.	PROPERTY DAMAGE	COLLISION WITH ANIMAL	OTHER	DAWN	FREEZING RAIN/SLEET/HAIL	ICE
November-17-08	Monday	10:00 - 10:59 P.M.	PROPERTY DAMAGE	COLLISION WITH ANIMAL	OTHER	DARK	CLEAR	DRY
November-24-08	Monday	9:00 - 9:59 P.M.	INJURY	COLLISION WITH ANIMAL	OTHER	DARK	CLEAR	ICE
November-28-08	Friday	11:00 - 11:59 P.M.	PROPERTY DAMAGE	COLLISION WITH ANIMAL	OTHER	DARK	FOG OR MIST	DRY
December-04-08	Thursday	5:00 - 5:59 P.M.	PROPERTY DAMAGE	COLLISION WITH ANIMAL	OTHER	DARK	CLEAR	DRY
April-14-09	Tuesday	1:00 - 1:59 P.M.	INJURY	COLLISION WITH ANIMAL	OTHER	DAY	CLEAR	DRY
June-29-09	Monday	10:00 - 10:59 P.M.	PROPERTY DAMAGE	COLLISION WITH ANIMAL	OTHER	DUSK	CLEAR	DRY
August-30-09	Sunday	10:00 - 10:59 P.M.	PROPERTY DAMAGE	COLLISION WITH ANIMAL	OTHER	DARK	CLEAR	DRY
October-07-09	Wednesday	8:00 - 8:59 P.M.	PROPERTY DAMAGE	COLLISION WITH ANIMAL	OTHER	DARK	CLEAR	DRY
October-16-09	Friday	5:00 - 5:59 P.M.	PROPERTY DAMAGE	COLLISION WITH OTHER MOTOR VEHICLE	OVERTAKING	DAY	CLOUDY	DRY
November-02-09	Monday	6:00 - 6:59 P.M.	PROPERTY DAMAGE	COLLISION WITH ANIMAL	OTHER	DARK	CLEAR	DRY
November-13-09	Friday	9:00 - 9:59 P.M.	PROPERTY DAMAGE	COLLISION WITH ANIMAL	OTHER	DARK	CLEAR	DRY

November-23-09	Monday	7:00 - 7:59 A.M.	PROPERTY DAMAGE	COLLISION WITH ANIMAL	OTHER	DAWN	CLEAR	DRY
December-18-09	Friday	6:00 - 6:59 A.M.	PROPERTY DAMAGE	COLLISION WITH ANIMAL	OTHER	DARK	CLEAR	DRY
December-21-09	Monday	7:00 - 7:59 A.M.	PROPERTY DAMAGE	COLLISION WITH ANIMAL	OTHER	DARK	CLEAR	DRY
December-24-09	Thursday	8:00 - 8:59 P.M.	PROPERTY DAMAGE	COLLISION WITH ANIMAL	OTHER	DARK	CLOUDY	ICE
January-14-10	Thursday	5:00 - 5:59 P.M.	PROPERTY DAMAGE	COLLISION WITH ANIMAL	OTHER	DUSK	CLEAR	DRY
March-12-10	Friday	8:00 - 8:59 P.M.	PROPERTY DAMAGE	COLLISION WITH ANIMAL	OTHER	DARK	CLEAR	DRY
May-21-10	Friday	10:00 - 10:59 P.M.	PROPERTY DAMAGE	COLLISION WITH ANIMAL	OTHER	DARK	CLEAR	DRY
June-15-10	Tuesday	4:00 - 4:59 A.M.	INJURY	COLLISION WITH ANIMAL	OTHER	DARK	CLOUDY	WET
June-26-10	Saturday	12:00 - 12:59 P.M.	PROPERTY DAMAGE	COLLISION WITH ANIMAL	OTHER	DARK	CLEAR	DRY
October-25-10	Monday	6:00 - 6:59 A.M.	PROPERTY DAMAGE	COLLISION WITH ANIMAL	OTHER	DARK	CLEAR	DRY
November-05-10	Friday	6:00 - 6:59 P.M.	PROPERTY DAMAGE	COLLISION WITH ANIMAL	OTHER	DAY	CLEAR	DRY
November-05-10	Friday	7:00 - 7:59 A.M.	INJURY	COLLISION WITH ANIMAL	OTHER	DARK	CLEAR	DRY
November-16-10	Tuesday	10:00 - 10:59 P.M.	PROPERTY DAMAGE	COLLISION WITH ANIMAL	OTHER	DAY	CLEAR	DRY
November-24-10	Wednesday	5:00 - 5:59 P.M.	INJURY	COLLISION WITH ANIMAL	OTHER	DARK	SNOWING	SNOW
November-27-10	Saturday	9:00 - 9:59 P.M.	PROPERTY DAMAGE	COLLISION WITH ANIMAL	OTHER	DARK	CLOUDY	ICE
December-06-10	Monday	4:00 - 4:59 P.M.	INJURY	COLLISION WITH OTHER MOTOR VEHICLE	INTERSECTION 90 DEGREES	DUSK	CLOUDY	DRY
February-04-11	Friday	5:00 - 5:59 A.M.	PROPERTY DAMAGE	RAN OFF ROAD	OFF ROAD - RIGHT	DARK	FOG OR MIST	ICE
April-21-11	Thursday	11:00 - 11:59 P.M.	PROPERTY DAMAGE	COLLISION WITH ANIMAL	OTHER	DARK	CLEAR	DRY
May-16-11	Monday	4:00 - 4:59 A.M.	PROPERTY DAMAGE	RAN OFF ROAD	OFF ROAD - RIGHT	DARK	CLEAR	DRY
July-17-11	Sunday	12:00 - 12:59 P.M.	PROPERTY DAMAGE	COLLISION WITH ANIMAL	OTHER	DARK	CLEAR	DRY
July-24-11	Sunday	10:00 - 10:59 P.M.	PROPERTY DAMAGE	COLLISION WITH ANIMAL	OTHER	DARK	CLEAR	DRY
November-14-11	Monday	3:00 - 3:59 P.M.	INJURY	COLLISION WITH OTHER MOTOR VEHICLE	HEAD ON	DAY	CLEAR	DRY
April-26-07	Thursday	5:00 - 5:59 A.M.	PROPERTY DAMAGE	COLLISION WITH ANIMAL	OTHER	DAWN	CLEAR	DRY
June-24-07	Sunday	3:00 - 3:59 A.M.	PROPERTY DAMAGE	COLLISION WITH ANIMAL	OTHER	DARK	CLOUDY	DRY
November-27-07	Tuesday	5:00 - 5:59 P.M.	PROPERTY DAMAGE	COLLISION WITH ANIMAL	OTHER	DARK	SNOWING	SNOW
May-30-08	Friday	3:00 - 3:59 P.M.	PROPERTY DAMAGE	COLLISION WITH OTHER MOTOR VEHICLE	SIDE SWIPE (SAME DIRECTION)	DAY	RAINING	WET
June-09-08	Monday	10:00 - 10:59 P.M.	INJURY	COLLISION WITH ANIMAL	OTHER	DUSK	RAINING	WET
June-26-08	Thursday	7:00 - 7:59 P.M.	PROPERTY DAMAGE	COLLISION WITH ANIMAL	OTHER	DAY	CLEAR	DRY
July-16-08	Wednesday	12:00 - 12:59 P.M.	FATAL	COLLISION WITH OTHER MOTOR VEHICLE	HEAD ON	DAY	CLEAR	DRY
December-19-08	Friday	9:00 - 9:59 P.M.	INJURY	RAN OFF ROAD	OFF ROAD - RIGHT	DARK	SNOWING	ICE
March-05-09	Thursday	6:00 - 6:59 A.M.	INJURY	RAN OFF ROAD	OTHER	DAY	FOG OR MIST	ICE
June-21-09	Sunday	12:00 - 12:59 P.M.	PROPERTY DAMAGE	COLLISION WITH ANIMAL	OTHER	DAY	CLEAR	DRY
August-13-09	Thursday	12:00 - 12:59 P.M.	INJURY	COLLISION WITH OTHER MOTOR VEHICLE	OTHER	DARK	CLOUDY	DRY
September-01-09	Tuesday	8:00 - 8:59 P.M.	PROPERTY DAMAGE	COLLISION WITH ANIMAL	OTHER	DUSK	CLEAR	DRY
September-03-09	Thursday	8:00 - 8:59 P.M.	PROPERTY DAMAGE	COLLISION WITH ANIMAL	OTHER	DARK	FOG OR MIST	DRY
September-07-09	Monday	6:00 - 6:59 A.M.	PROPERTY DAMAGE	COLLISION WITH ANIMAL	OTHER	DAWN	FOG OR MIST	DRY
October-09-09	Friday	11:00 - 11:59 A.M.	INJURY	COLLISION WITH OTHER MOTOR VEHICLE	REAR END	DAY	CLEAR	DRY
November-21-09	Saturday	7:00 - 7:59 P.M.	PROPERTY DAMAGE	COLLISION WITH OTHER OBJECT	OTHER	DARK	CLOUDY	DRY
December-19-09	Saturday	6:00 - 6:59 P.M.	PROPERTY DAMAGE	COLLISION WITH ANIMAL	OTHER	NOT APPLICABLE	NOT APPLICABLE	NOT APPLICABLE
January-30-10	Saturday	10:00 - 10:59 P.M.	PROPERTY DAMAGE	RAN OFF ROAD	OFF ROAD - RIGHT	DARK	CLEAR	DRY
March-15-10	Monday	7:00 - 7:59 A.M.	PROPERTY DAMAGE	COLLISION WITH ANIMAL	OTHER	DAWN	CLOUDY	DRY
March-31-10	Wednesday	5:00 - 5:59 A.M.	PROPERTY DAMAGE	COLLISION WITH ANIMAL	OTHER	DARK	FOG OR MIST	LOOSE SAND/GRAVEL/DIRT
April-20-10	Tuesday	7:00 - 7:59 A.M.	INJURY	COLLISION WITH ANIMAL	OTHER	DAY	CLEAR	DRY
August-16-10	Monday	12:00 - 12:59 A.M.	PROPERTY DAMAGE	COLLISION WITH ANIMAL	OTHER	DARK	CLEAR	DRY
September-27-10	Monday	9:00 - 9:59 P.M.	INJURY	COLLISION WITH ANIMAL	OTHER	DARK	CLEAR	DRY
November-17-10	Wednesday	8:00 - 8:59 A.M.	PROPERTY DAMAGE	COLLISION WITH ANIMAL	OTHER	DAY	CLEAR	DRY
November-25-10	Thursday	6:00 - 6:59 P.M.	PROPERTY DAMAGE	COLLISION WITH ANIMAL	OTHER	DARK	SNOWING	ICE
December-08-10	Wednesday	7:00 - 7:59 A.M.	PROPERTY DAMAGE	COLLISION WITH ANIMAL	OTHER	DAWN	CLEAR	DRY
January-28-11	Friday	2:00 - 2:59 P.M.	INJURY	COLLISION WITH OTHER MOTOR VEHICLE	REAR END	DAY	CLOUDY	ICE
February-18-11	Friday	8:00 - 8:59 P.M.	PROPERTY DAMAGE	RAN OFF ROAD	OFF ROAD - RIGHT	DARK	SNOWING	SNOW
March-02-11	Wednesday	3:00 - 3:59 P.M.	PROPERTY DAMAGE	COLLISION WITH OTHER MOTOR VEHICLE	LEFT TURN (OPPOSING)	DAY	CLOUDY	DRY
April-25-11	Monday	8:00 - 8:59 P.M.	PROPERTY DAMAGE	COLLISION WITH OTHER MOTOR VEHICLE	SIDE SWIPE (SAME DIRECTION)	DAY	CLEAR	DRY
May-16-11	Monday	7:00 - 7:59 P.M.	PROPERTY DAMAGE	COLLISION WITH ANIMAL	OTHER	DAY	CLEAR	DRY
July-10-11	Sunday	10:00 - 10:59 P.M.	PROPERTY DAMAGE	COLLISION WITH ANIMAL	OTHER	DARK	CLEAR	DRY
July-28-11	Thursday	5:00 - 5:59 A.M.	PROPERTY DAMAGE	COLLISION WITH ANIMAL	OTHER	DAWN	CLEAR	DRY

Highway: 12

Control Section: 01012055HA

Date	Day of Week	Time	Severity	Collision Type	Configuration	Light Condition	Weather	Road Surface Condition
December-22-11	Thursday	7:00 - 7:59 A.M.	PROPERTY DAMAGE	COLLISION WITH OTHER MOTOR VEHICLE	LEFT TURN (ACROSS)	DARK	CLEAR	SNOW
December-10-11	Saturday	4:00 - 4:59 P.M.	PROPERTY DAMAGE	COLLISION WITH OTHER MOTOR VEHICLE	PARKING	DUSK	SNOWING	DRY
December-07-11	Wednesday	1:00 - 1:59 P.M.	PROPERTY DAMAGE	COLLISION WITH OTHER MOTOR VEHICLE	REAR END	DAY	CLEAR	DRY
October-04-11	Tuesday	4:00 - 4:59 P.M.	PROPERTY DAMAGE	COLLISION WITH OTHER MOTOR VEHICLE	REAR END	DAY	CLEAR	DRY
August-11-11	Thursday	3:00 - 3:59 P.M.	PROPERTY DAMAGE	COLLISION WITH OTHER MOTOR VEHICLE	HEAD ON	DAY	CLEAR	DRY
June-17-11	Friday	7:00 - 7:59 P.M.	INJURY	COLLISION WITH OTHER MOTOR VEHICLE	SIDE SWIPE (SAME DIRECTION)	DAY	CLEAR	DRY
May-31-11	Tuesday	6:00 - 6:59 P.M.	PROPERTY DAMAGE	COLLISION WITH FIXED OBJECT	OTHER	DAY	STRONG WINDS	WET
May-19-11	Thursday	5:00 - 5:59 P.M.	PROPERTY DAMAGE	COLLISION WITH MOTORCYCLE	LEFT TURN (ACROSS)	DAY	CLEAR	DRY
April-13-11	Wednesday	4:00 - 4:59 P.M.	PROPERTY DAMAGE	COLLISION WITH OTHER MOTOR VEHICLE	INTERSECTION 90 DEGREES	DAY	CLEAR	DRY
March-27-11	Sunday	5:00 - 5:59 P.M.	PROPERTY DAMAGE	COLLISION WITH OTHER MOTOR VEHICLE	REAR END	DAY	CLEAR	DRY
February-04-11	Friday	11:00 - 11:59 A.M.	INJURY	COLLISION WITH OTHER MOTOR VEHICLE	INTERSECTION 90 DEGREES	DAY	CLEAR	SLUSH
January-28-11	Friday	9:00 - 9:59 A.M.	PROPERTY DAMAGE	COLLISION WITH OTHER MOTOR VEHICLE	SIDE SWIPE (SAME DIRECTION)	DAY	SNOWING	SNOW
January-15-11	Saturday	6:00 - 6:59 A.M.	INJURY	COLLISION WITH OTHER MOTOR VEHICLE	LEFT TURN (OPPOSING)	DARK	CLEAR	ICE
December-07-10	Tuesday	11:00 - 11:59 P.M.	INJURY	COLLISION WITH OTHER MOTOR VEHICLE	LEFT TURN (SAME DIRECTION)	DARK	CLEAR	WET
December-06-10	Monday	9:00 - 9:59 P.M.	INJURY	COLLISION WITH OTHER MOTOR VEHICLE	LEFT TURN (ACROSS)	DAY	SNOWING	DRY
November-27-10	Saturday	10:00 - 10:59 A.M.	PROPERTY DAMAGE	COLLISION WITH OTHER MOTOR VEHICLE	INTERSECTION 90 DEGREES	DAY	CLEAR	DRY
November-26-10	Friday	5:00 - 5:59 P.M.	PROPERTY DAMAGE	COLLISION WITH OTHER MOTOR VEHICLE	SIDE SWIPE (SAME DIRECTION)	DARK	SNOWING	ICE
November-25-10	Thursday	2:00 - 2:59 P.M.	PROPERTY DAMAGE	COLLISION WITH FIXED OBJECT	OTHER	DAY	SNOWING	ICE
November-25-10	Thursday	2:00 - 2:59 P.M.	PROPERTY DAMAGE	COLLISION WITH OTHER MOTOR VEHICLE	REAR END	DAY	SNOWING	ICE
November-01-10	Monday	7:00 - 7:59 A.M.	INJURY	COLLISION WITH OTHER MOTOR VEHICLE	RIGHT TURN (SAME DIRECTION)	DARK	CLEAR	ICE
October-07-10	Thursday	9:00 - 9:59 A.M.	PROPERTY DAMAGE	COLLISION WITH OTHER MOTOR VEHICLE	LEFT TURN (ACROSS)	DAY	CLEAR	DRY
August-30-10	Monday	11:00 - 11:59 P.M.	PROPERTY DAMAGE	COLLISION WITH OTHER MOTOR VEHICLE	INTERSECTION 90 DEGREES	DARK	RAINING	WET
August-30-10	Monday	3:00 - 3:59 P.M.	PROPERTY DAMAGE	COLLISION WITH OTHER MOTOR VEHICLE	RIGHT TURN (SAME DIRECTION)	DAY	CLOUDY	WET
July-22-10	Thursday	6:00 - 6:59 P.M.	PROPERTY DAMAGE	COLLISION WITH OTHER MOTOR VEHICLE	INTERSECTION 90 DEGREES	DAY	CLOUDY	WET
June-16-10	Wednesday	4:00 - 4:59 P.M.	INJURY	COLLISION WITH BICYCLE	PEDESTRIAN	DAY	CLEAR	DRY
April-28-10	Wednesday	3:00 - 3:59 P.M.	INJURY	COLLISION WITH PEDESTRIAN	PEDESTRIAN	DAY	CLEAR	DRY
April-07-10	Wednesday	9:00 - 9:59 P.M.	INJURY	COLLISION WITH OTHER MOTOR VEHICLE	INTERSECTION 90 DEGREES	ARTIFICIAL LIGHTING	CLEAR	DRY
February-22-10	Monday	9:00 - 9:59 P.M.	INJURY	COLLISION WITH OTHER MOTOR VEHICLE	LEFT TURN (ACROSS)	DARK	SNOWING	SNOW
February-19-10	Friday	1:00 - 1:59 P.M.	PROPERTY DAMAGE	COLLISION WITH OTHER MOTOR VEHICLE	REAR END	DAY	CLEAR	DRY
February-16-10	Tuesday	1:00 - 1:59 P.M.	PROPERTY DAMAGE	COLLISION WITH OTHER MOTOR VEHICLE	OVERTAKING	DAY	CLEAR	DRY
January-25-10	Monday	4:00 - 4:59 P.M.	PROPERTY DAMAGE	COLLISION WITH OTHER MOTOR VEHICLE	REAR END	DAY	CLEAR	ICE
January-23-10	Saturday	9:00 - 9:59 A.M.	INJURY	COLLISION WITH OTHER MOTOR VEHICLE	LEFT TURN (ACROSS)	DAY	SNOWING	SLUSH
December-02-09	Wednesday	9:00 - 9:59 P.M.	INJURY	COLLISION WITH OTHER MOTOR VEHICLE	LEFT TURN (ACROSS)	DARK	SNOWING	SNOW
November-26-09	Thursday	8:00 - 8:59 A.M.	PROPERTY DAMAGE	COLLISION WITH OTHER MOTOR VEHICLE	REAR END	DAY	CLEAR	DRY
November-13-09	Friday	8:00 - 8:59 A.M.	INJURY	COLLISION WITH OTHER MOTOR VEHICLE	REAR END	DAY	CLOUDY	DRY
October-07-09	Wednesday	8:00 - 8:59 A.M.	PROPERTY DAMAGE	COLLISION WITH OTHER MOTOR VEHICLE	OTHER	DAY	CLOUDY	DRY
October-01-09	Thursday	8:00 - 8:59 P.M.	PROPERTY DAMAGE	COLLISION WITH FIXED OBJECT	OTHER	ARTIFICIAL LIGHTING	CLOUDY	WET
September-25-09	Friday	5:00 - 5:59 P.M.	INJURY	COLLISION WITH OTHER MOTOR VEHICLE	LEFT TURN (ACROSS)	DAY	CLEAR	DRY
September-18-09	Friday	8:00 - 8:59 A.M.	INJURY	COLLISION WITH BICYCLE	OTHER	DAY	CLEAR	DRY
September-11-09	Friday	2:00 - 2:59 P.M.	PROPERTY DAMAGE	COLLISION WITH OTHER MOTOR VEHICLE	OVERTAKING	DAY	FOG OR MIST	WET
August-31-09	Monday	2:00 - 2:59 P.M.	PROPERTY DAMAGE	COLLISION WITH OTHER MOTOR VEHICLE	INTERSECTION 90 DEGREES	DAY	CLEAR	DRY
August-21-09	Friday	5:00 - 5:59 P.M.	INJURY	COLLISION WITH OTHER MOTOR VEHICLE	INTERSECTION 90 DEGREES	DAY	CLEAR	DRY
July-31-09	Friday	4:00 - 4:59 P.M.	PROPERTY DAMAGE	COLLISION WITH OTHER MOTOR VEHICLE	REAR END	DAY	RAINING	WET
July-17-09	Friday	3:00 - 3:59 P.M.	PROPERTY DAMAGE	COLLISION WITH OTHER MOTOR VEHICLE	LEFT TURN (ACROSS)	DAY	CLEAR	DRY
July-06-09	Monday	9:00 - 9:59 P.M.	PROPERTY DAMAGE	COLLISION WITH OTHER MOTOR VEHICLE	RIGHT TURN (OPPOSING)	DUSK	CLEAR	DRY
June-08-09	Monday	12:00 - 12:59 P.M.	PROPERTY DAMAGE	COLLISION WITH OTHER MOTOR VEHICLE	REAR END	DAY	RAINING	WET
June-02-09	Tuesday	NOT STATED	INJURY	COLLISION WITH OTHER MOTOR VEHICLE	INTERSECTION 90 DEGREES	DAY	CLEAR	DRY
May-26-09	Tuesday	5:00 - 5:59 P.M.	INJURY	COLLISION WITH BICYCLE	OTHER	DAY	CLEAR	DRY
May-25-09	Monday	11:00 - 11:59 A.M.	INJURY	COLLISION WITH OTHER MOTOR VEHICLE	LEFT TURN (ACROSS)	DAY	RAINING	WET
May-06-09	Wednesday	6:00 - 6:59 A.M.	PROPERTY DAMAGE	COLLISION WITH OTHER MOTOR VEHICLE	SIDE SWIPE (SAME DIRECTION)	DAY	CLEAR	DRY
April-21-09	Tuesday	8:00 - 8:59 A.M.	PROPERTY DAMAGE	COLLISION WITH OTHER MOTOR VEHICLE	INTERSECTION 90 DEGREES	DAY	CLEAR	DRY
March-18-09	Wednesday	2:00 - 2:59 P.M.	PROPERTY DAMAGE	COLLISION WITH OTHER MOTOR VEHICLE	LEFT TURN (OPPOSING)	DAY	CLEAR	DRY
March-17-09	Tuesday	5:00 - 5:59 P.M.	INJURY	COLLISION WITH OTHER MOTOR VEHICLE	OTHER	DAY	CLEAR	DRY
March-06-09	Friday	1:00 - 1:59 P.M.	PROPERTY DAMAGE	COLLISION WITH OTHER MOTOR VEHICLE	REAR END	DAY	CLEAR	ICE
March-06-09	Friday	1:00 - 1:59 P.M.	PROPERTY DAMAGE	COLLISION WITH OTHER MOTOR VEHICLE	SIDE SWIPE (SAME DIRECTION)	DAY	CLOUDY	ICE
February-27-09	Friday	6:00 - 6:59 A.M.	INJURY	COLLISION WITH PEDESTRIAN	PEDESTRIAN	DARK	CLEAR	DRY
February-12-09	Thursday	9:00 - 9:59 A.M.	INJURY	COLLISION WITH OTHER MOTOR VEHICLE	INTERSECTION 90 DEGREES	DAY	SNOWING	ICE
January-11-09	Sunday	12:00 - 12:59 P.M.	PROPERTY DAMAGE	COLLISION WITH OTHER MOTOR VEHICLE	LEFT TURN (ACROSS)	DAY	CLEAR	ICE
January-02-09	Friday	9:00 - 9:59 A.M.	PROPERTY DAMAGE	COLLISION WITH OTHER MOTOR VEHICLE	REAR END	DAY	CLEAR	SNOW
December-30-08	Tuesday	5:00 - 5:59 P.M.	PROPERTY DAMAGE	COLLISION WITH OTHER MOTOR VEHICLE	LEFT TURN (ACROSS)	DUSK	CLEAR	DRY
December-23-08	Tuesday	5:00 - 5:59 P.M.	PROPERTY DAMAGE	COLLISION WITH OTHER MOTOR VEHICLE	REAR END	ARTIFICIAL LIGHTING	CLEAR	ICE
December-22-08	Monday	11:00 - 11:59 A.M.	PROPERTY DAMAGE	COLLISION WITH OTHER MOTOR VEHICLE	REAR END	DAY	CLEAR	SNOW
December-20-08	Saturday	2:00 - 2:59 P.M.	INJURY	COLLISION WITH OTHER MOTOR VEHICLE	LEFT TURN (ACROSS)	DAY	CLOUDY	SNOW
December-18-08	Thursday	6:00 - 6:59 P.M.	PROPERTY DAMAGE	COLLISION WITH OTHER MOTOR VEHICLE	LEFT TURN (ACROSS)	DARK	CLEAR	ICE
December-11-08	Thursday	8:00 - 8:59 A.M.	PROPERTY DAMAGE	COLLISION WITH OTHER MOTOR VEHICLE	REAR END	DAY	CLEAR	ICE
December-07-08	Sunday	1:00 - 1:59 P.M.	INJURY	COLLISION WITH OTHER MOTOR VEHICLE	INTERSECTION 90 DEGREES	DAY	SNOWING	ICE
November-24-08	Monday	4:00 - 4:59 P.M.	PROPERTY DAMAGE	COLLISION WITH OTHER MOTOR VEHICLE	OTHER	DUSK	CLEAR	DRY
November-07-08	Friday	2:00 - 2:59 A.M.	PROPERTY DAMAGE	COLLISION WITH OTHER MOTOR VEHICLE	REAR END	DAY	CLOUDY	ICE
September-16-08	Tuesday	10:00 - 10:59 A.M.	PROPERTY DAMAGE	COLLISION WITH OTHER MOTOR VEHICLE	SIDE SWIPE (SAME DIRECTION)	DAY	CLEAR	DRY
August-25-08	Monday	7:00 - 7:59 A.M.	INJURY	COLLISION WITH OTHER MOTOR VEHICLE	INTERSECTION 90 DEGREES	DAY	CLEAR	DRY
August-12-08	Tuesday	5:00 - 5:59 A.M.	PROPERTY DAMAGE	COLLISION WITH FIXED OBJECT	FIXED OBJECT	DAWN	RAINING	WET
August-01-08	Friday	9:00 - 9:59 A.M.	PROPERTY DAMAGE	COLLISION WITH OTHER MOTOR VEHICLE	REAR END	DAY	CLEAR	DRY
July-08-08	Tuesday	11:00 - 11:59 A.M.	PROPERTY DAMAGE	COLLISION WITH OTHER MOTOR VEHICLE	INTERSECTION 90 DEGREES	DAY	CLEAR	DRY
July-04-08	Friday	9:00 - 9:59 A.M.	PROPERTY DAMAGE	COLLISION WITH OTHER MOTOR VEHICLE	SIDE SWIPE (SAME DIRECTION)	DAY	CLEAR	DRY
June-20-08	Friday	NOT STATED	INJURY	COLLISION WITH BICYCLE	OTHER	DAY	CLEAR	DRY
May-05-08	Monday	5:00 - 5:59 P.M.	INJURY	COLLISION WITH OTHER MOTOR VEHICLE	REAR END	DAY	CLEAR	DRY
May-01-08	Thursday	5:00 - 5:59 P.M.	PROPERTY DAMAGE	COLLISION WITH OTHER MOTOR VEHICLE	INTERSECTION 90 DEGREES	DAY	CLEAR	DRY
April-19-08	Saturday	10:00 - 10:59 P.M.	PROPERTY DAMAGE	COLLISION WITH OTHER MOTOR VEHICLE	LEFT TURN (ACROSS)	DARK	CLEAR	DRY
April-16-08	Wednesday	1:00 - 1:59 P.M.	PROPERTY DAMAGE	COLLISION WITH MOTORCYCLE	REAR END	DAY	CLOUDY	DRY
March-01-08	Saturday	7:00 - 7:59 P.M.	PROPERTY DAMAGE	COLLISION WITH OTHER MOTOR VEHICLE	OTHER	DARK	CLEAR	ICE
February-28-08	Thursday	7:00 - 7:59 P.M.	PROPERTY DAMAGE	COLLISION WITH OTHER MOTOR VEHICLE	LEFT TURN (ACROSS)	DARK	CLOUDY	SLUSH
February-23-08	Saturday	2:00 - 2:59 P.M.	PROPERTY DAMAGE	COLLISION WITH OTHER MOTOR VEHICLE	INTERSECTION 90 DEGREES	DAY	CLEAR	DRY
February-19-08	Tuesday	4:00 - 4:59 P.M.	INJURY	COLLISION WITH OTHER MOTOR VEHICLE	INTERSECTION 90 DEGREES	DAY	CLEAR	ICE
February-10-08	Sunday	2:00 - 2:59 P.M.	INJURY	COLLISION WITH OTHER MOTOR VEHICLE	REAR END	DAY	CLEAR	ICE
February-09-08	Saturday	3:00 - 3:59 P.M.	PROPERTY DAMAGE	COLLISION WITH OTHER MOTOR VEHICLE	REAR END	DAY	DRIFTING SNOW	ICE
February-09-08	Saturday	2:00 - 2:59 P.M.	PROPERTY DAMAGE	COLLISION WITH OTHER MOTOR VEHICLE	REAR END	DAY	CLOUDY	ICE
December-22-07	Saturday	1:00 - 1:59 P.M.	PROPERTY DAMAGE	COLLISION WITH OTHER MOTOR VEHICLE	LEFT TURN (ACROSS)	DAY	CLOUDY	SNOW
December-06-07	Thursday	3:00 - 3:59 P.M.	PROPERTY DAMAGE	COLLISION WITH OTHER MOTOR VEHICLE	REAR END	DAY	CLEAR	SNOW
November-16-07	Friday	8:00 - 8:59 P.M.	PROPERTY DAMAGE	COLLISION WITH OTHER MOTOR VEHICLE	REAR END	DARK	CLOUDY	DRY
November-05-07	Monday	9:00 - 9:59 A.M.	PROPERTY DAMAGE	COLLISION WITH OTHER MOTOR VEHICLE	REAR END	DAY	CLOUDY	ICE
October-20-07	Saturday	11:00 - 11:59 A.M.	PROPERTY DAMAGE	COLLISION WITH OTHER MOTOR VEHICLE	REAR END	DAY	CLEAR	DRY
September-24-07	Monday	9:00 - 9:59 P.M.	PROPERTY DAMAGE	COLLISION WITH OTHER MOTOR VEHICLE	INTERSECTION 90 DEGREES	DARK	RAINING	WET
August-07-07	Tuesday	4:00 - 4:59 P.M.	INJURY	COLLISION WITH OTHER MOTOR VEHICLE	INTERSECTION 90 DEGREES	DAY	CLEAR	DRY
July-27-07	Friday	4:00 - 4:59 P.M.	PROPERTY DAMAGE	COLLISION WITH OTHER MOTOR VEHICLE	REAR END	DAY	CLEAR	DRY
July-20-07	Friday	11:00 - 11:59 A.M.	PROPERTY DAMAGE	COLLISION WITH OTHER MOTOR VEHICLE	RIGHT TURN (SAME DIRECTION)	DAY	CLEAR	DRY
July-08-07	Sunday	1:00 - 1:59 P.M.	PROPERTY DAMAGE	COLLISION WITH OTHER MOTOR VEHICLE	OTHER	DAY	CLEAR	DRY
July-03-07	Tuesday	4:00 - 4:59 P.M.	PROPERTY DAMAGE	COLLISION WITH OTHER MOTOR VEHICLE	REAR END	DAY	CLEAR	DRY
June-08-07	Friday	8:00 - 8:59 A.M.	PROPERTY DAMAGE	COLLISION WITH OTHER MOTOR VEHICLE	LEFT TURN (ACROSS)	DAY	CLEAR	DRY
June-02-07	Saturday	7:00 - 7:59 P.M.	PROPERTY DAMAGE	COLLISION WITH OTHER MOTOR VEHICLE	LEFT TURN (ACROSS)	DAY	CLEAR	DRY
May-04-07	Friday	12:00 - 12:59 P.M.	PROPERTY DAMAGE	COLLISION WITH OTHER MOTOR VEHICLE	INTERSECTION 90 DEGREES	DAY	CLOUDY	WET
February-27-07	Tuesday	6:00 - 6:59 P.M.	PROPERTY DAMAGE	COLLISION WITH OTHER MOTOR VEHICLE	INTERSECTION 90 DEGREES	DAY	CLOUDY	WET
January-27-07	Saturday	5:00 - 5:59 P.M.	INJURY	COLLISION WITH OTHER MOTOR VEHICLE	LEFT TURN (ACROSS)	DAY	CLEAR	DRY
January-11-07	Thursday	4:00 - 4:59 P.M.	INJURY	COLLISION WITH OTHER MOTOR VEHICLE	REAR END	DAY	CLOUDY	ICE

Highway:	12	Control Section:	01012060HA
----------	----	------------------	------------

Date	Day of Week	Time	Severity	Collision Type	Configuration	Light Condition	Weather	Road Surface Condition
February-28-07	Wednesday	4:00 - 4:59 P.M.	PROPERTY DAMAGE	COLLISION WITH FIXED OBJECT	FIXED OBJECT	DAY	CLEAR	ICE
February-29-08	Friday	7:00 - 7:59 A.M.	PROPERTY DAMAGE	RAN OFF ROAD	OFF ROAD - RIGHT	DAY	CLEAR	ICE
March-24-09	Tuesday	6:00 - 6:59 P.M.	PROPERTY DAMAGE	OVERTURNED IN ROADWAY	OTHER	DUSK	STRONG WINDS	ICE
March-24-09	Tuesday	6:00 - 6:59 P.M.	PROPERTY DAMAGE	COLLISION WITH FIXED OBJECT	OTHER	DAY	FREEZING RAIN/SLEET/HAIL	ICE
April-19-09	Sunday	3:00 - 3:59 P.M.	INJURY	COLLISION WITH FIXED OBJECT	OTHER	DAY	CLEAR	DRY
June-12-09	Friday	3:00 - 3:59 P.M.	INJURY	RAN OFF ROAD	OFF ROAD - RIGHT	DAY	CLEAR	DRY
August-20-10	Friday	5:00 - 5:59 P.M.	PROPERTY DAMAGE	COLLISION WITH OTHER MOTOR VEHICLE	REAR END	DAY	CLEAR	DRY
December-09-10	Thursday	11:00 - 11:59 A.M.	INJURY	OVERTURNED IN ROADWAY	OFF ROAD - LEFT	DAY	SNOWING	ICE
December-17-10	Friday	8:00 - 8:59 A.M.	PROPERTY DAMAGE	RAN OFF ROAD	OTHER	DAY	CLOUDY	ICE
January-27-11	Thursday	7:00 - 7:59 A.M.	PROPERTY DAMAGE	COLLISION WITH OTHER MOTOR VEHICLE	OTHER	DAWN	FOG OR MIST	ICE
April-27-11	Wednesday	9:00 - 9:59 P.M.	PROPERTY DAMAGE	COLLISION WITH ANIMAL	OTHER	DARK	CLEAR	DRY
July-29-11	Friday	9:00 - 9:59 P.M.	PROPERTY DAMAGE	COLLISION WITH FIXED OBJECT	OFF ROAD - RIGHT	DUSK	CLEAR	DRY
February-25-07	Sunday	1:00 - 1:59 P.M.	PROPERTY DAMAGE	COLLISION WITH OTHER MOTOR VEHICLE	OTHER	DAY	CLOUDY	ICE
February-28-07	Wednesday	4:00 - 4:59 P.M.	PROPERTY DAMAGE	COLLISION WITH FIXED OBJECT	FIXED OBJECT	DAY	CLEAR	ICE
May-17-07	Thursday	11:00 - 11:59 A.M.	INJURY	COLLISION WITH OTHER MOTOR VEHICLE	REAR END	DAY	CLEAR	DRY
February-07-08	Thursday	8:00 - 8:59 A.M.	INJURY	OVERTURNED IN ROADWAY	OFF ROAD - LEFT	DAY	CLEAR	ICE
March-27-08	Thursday	5:00 - 5:59 P.M.	INJURY	COLLISION WITH OTHER MOTOR VEHICLE	SIDE SWIPE (SAME DIRECTION)	DAY	CLEAR	DRY
May-29-08	Thursday	3:00 - 3:59 P.M.	INJURY	COLLISION WITH OTHER MOTOR VEHICLE	OTHER	DAY	CLOUDY	DRY
March-24-09	Tuesday	6:00 - 6:59 P.M.	PROPERTY DAMAGE	OVERTURNED IN ROADWAY	OTHER	DUSK	STRONG WINDS	ICE
April-19-09	Sunday	3:00 - 3:59 P.M.	INJURY	COLLISION WITH FIXED OBJECT	OTHER	DAY	CLEAR	DRY
December-27-09	Sunday	8:00 - 8:59 P.M.	PROPERTY DAMAGE	COLLISION WITH OTHER MOTOR VEHICLE	INTERSECTION 90 DEGREES	DARK	CLEAR	DRY
February-28-10	Sunday	11:00 - 11:59 A.M.	INJURY	COLLISION WITH OTHER MOTOR VEHICLE	INTERSECTION 90 DEGREES	DAY	CLEAR	DRY
April-18-10	Sunday	1:00 - 1:59 A.M.	PROPERTY DAMAGE	RAN OFF ROAD	OTHER	DARK	CLEAR	DRY
June-10-10	Thursday	10:00 - 10:59 A.M.	INJURY	COLLISION WITH OTHER MOTOR VEHICLE	INTERSECTION 90 DEGREES	DAY	CLOUDY	DRY
March-15-11	Tuesday	8:00 - 8:59 A.M.	PROPERTY DAMAGE	RAN OFF ROAD	OFF ROAD - LEFT	DAY	CLEAR	ICE
January-02-07	Tuesday	5:00 - 5:59 P.M.	PROPERTY DAMAGE	COLLISION WITH ANIMAL	OTHER	DUSK	CLEAR	DRY
January-02-07	Tuesday	12:00 - 12:59 P.M.	PROPERTY DAMAGE	COLLISION WITH OTHER MOTOR VEHICLE	SIDE SWIPE (SAME DIRECTION)	DAY	CLOUDY	ICE
May-17-07	Thursday	6:00 - 6:59 P.M.	INJURY	COLLISION WITH OTHER MOTOR VEHICLE	SIDE SWIPE (SAME DIRECTION)	DAY	CLEAR	DRY
May-29-08	Thursday	3:00 - 3:59 P.M.	INJURY	COLLISION WITH OTHER MOTOR VEHICLE	OTHER	DAY	CLOUDY	DRY
June-05-08	Thursday	6:00 - 6:59 P.M.	INJURY	COLLISION WITH OTHER MOTOR VEHICLE	INTERSECTION 90 DEGREES	DAY	CLEAR	DRY
August-02-08	Saturday	11:00 - 11:59 P.M.	INJURY	RAN OFF ROAD	OTHER	DARK	CLEAR	DRY
December-02-08	Tuesday	1:00 - 1:59 P.M.	PROPERTY DAMAGE	COLLISION WITH ANIMAL	OTHER	DAY	STRONG WINDS	DRY
June-03-09	Wednesday	11:00 - 11:59 P.M.	PROPERTY DAMAGE	COLLISION WITH ANIMAL	OTHER	DARK	CLEAR	DRY
September-15-09	Tuesday	9:00 - 9:59 P.M.	PROPERTY DAMAGE	COLLISION WITH ANIMAL	OTHER	DARK	CLEAR	DRY
September-18-09	Friday	6:00 - 6:59 P.M.	PROPERTY DAMAGE	COLLISION WITH OTHER MOTOR VEHICLE	REAR END	DAY	CLEAR	DRY
December-27-09	Sunday	8:00 - 8:59 P.M.	PROPERTY DAMAGE	COLLISION WITH OTHER MOTOR VEHICLE	INTERSECTION 90 DEGREES	DARK	CLEAR	DRY
February-28-10	Sunday	11:00 - 11:59 A.M.	INJURY	COLLISION WITH OTHER MOTOR VEHICLE	INTERSECTION 90 DEGREES	DAY	CLEAR	DRY
April-07-10	Wednesday	10:00 - 10:59 P.M.	INJURY	COLLISION WITH OTHER MOTOR VEHICLE	REAR END	DARK	CLEAR	DRY
April-21-10	Wednesday	12:00 - 12:59 P.M.	PROPERTY DAMAGE	COLLISION WITH OTHER MOTOR VEHICLE	INTERSECTION 90 DEGREES	DAY	CLEAR	DRY
May-04-10	Tuesday	5:00 - 5:59 A.M.	PROPERTY DAMAGE	COLLISION WITH ANIMAL	OTHER	DARK	CLEAR	DRY
June-10-10	Thursday	10:00 - 10:59 A.M.	INJURY	COLLISION WITH OTHER MOTOR VEHICLE	INTERSECTION 90 DEGREES	DAY	CLOUDY	DRY
July-10-10	Saturday	11:00 - 11:59 P.M.	PROPERTY DAMAGE	COLLISION WITH ANIMAL	OTHER	DARK	RAINING	WET
September-16-10	Thursday	4:00 - 4:59 P.M.	INJURY	COLLISION WITH OTHER MOTOR VEHICLE	LEFT TURN (ACROSS)	DAY	CLOUDY	DRY
October-16-10	Saturday	10:00 - 10:59 P.M.	INJURY	COLLISION WITH ANIMAL	OTHER	DARK	CLEAR	DRY
November-22-10	Monday	5:00 - 5:59 P.M.	PROPERTY DAMAGE	COLLISION WITH OTHER OBJECT	OTHER	DUSK	SNOWING	DRY
November-29-10	Monday	10:00 - 10:59 A.M.	INJURY	OVERTURNED IN ROADWAY	OTHER	DAY	CLOUDY	ICE
November-29-10	Monday	6:00 - 6:59 A.M.	PROPERTY DAMAGE	COLLISION WITH OTHER OBJECT	OFF ROAD - LEFT	DARK	DRIFTING SNOW	SNOW
December-22-10	Wednesday	6:00 - 6:59 A.M.	PROPERTY DAMAGE	COLLISION WITH ANIMAL	OTHER	DARK	CLOUDY	SNOW
December-26-10	Sunday	3:00 - 3:59 P.M.	PROPERTY DAMAGE	COLLISION WITH OTHER MOTOR VEHICLE	OTHER	DAY	CLEAR	SNOW
January-08-11	Saturday	2:00 - 2:59 A.M.	INJURY	OVERTURNED IN ROADWAY	OFF ROAD - LEFT	DARK	CLEAR	ICE
March-15-11	Tuesday	NOT STATED	INJURY	RAN OFF ROAD	OFF ROAD - LEFT	DAY	CLEAR	ICE
August-25-11	Thursday	4:00 - 4:59 P.M.	INJURY	COLLISION WITH OTHER MOTOR VEHICLE	INTERSECTION 90 DEGREES	DAY	CLEAR	DRY
July-07-07	Saturday	10:00 - 10:59 A.M.	PROPERTY DAMAGE	COLLISION WITH OTHER MOTOR VEHICLE	REAR END	DAY	CLEAR	DRY
August-29-07	Wednesday	11:00 - 11:59 A.M.	INJURY	COLLISION WITH OTHER MOTOR VEHICLE	INTERSECTION 90 DEGREES	DAY	CLEAR	DRY
June-05-08	Thursday	6:00 - 6:59 P.M.	INJURY	COLLISION WITH OTHER MOTOR VEHICLE	INTERSECTION 90 DEGREES	DAY	CLEAR	DRY
July-19-08	Saturday	8:00 - 8:59 P.M.	PROPERTY DAMAGE	COLLISION WITH OTHER MOTOR VEHICLE	SIDE SWIPE (SAME DIRECTION)	DAY	CLEAR	DRY
October-26-08	Sunday	3:00 - 3:59 P.M.	PROPERTY DAMAGE	RAN OFF ROAD	OFF ROAD - LEFT	DAY	CLEAR	MUD
March-25-09	Wednesday	4:00 - 4:59 P.M.	INJURY	RAN OFF ROAD	OFF ROAD - LEFT	DAY	SNOWING	ICE
June-23-09	Tuesday	8:00 - 8:59 A.M.	INJURY	COLLISION WITH OTHER MOTOR VEHICLE	REAR END	DAY	CLEAR	DRY
November-16-09	Monday	6:00 - 6:59 P.M.	PROPERTY DAMAGE	COLLISION WITH OTHER MOTOR VEHICLE	REAR END	DARK	CLEAR	DRY
January-05-10	Tuesday	6:00 - 6:59 A.M.	PROPERTY DAMAGE	COLLISION WITH ANIMAL	OTHER	DARK	CLOUDY	DRY
September-16-10	Thursday	4:00 - 4:59 P.M.	INJURY	COLLISION WITH OTHER MOTOR VEHICLE	LEFT TURN (ACROSS)	DAY	CLOUDY	DRY
March-15-11	Tuesday	NOT STATED	INJURY	RAN OFF ROAD	OFF ROAD - LEFT	DAY	CLEAR	ICE
August-25-11	Thursday	4:00 - 4:59 P.M.	INJURY	COLLISION WITH OTHER MOTOR VEHICLE	INTERSECTION 90 DEGREES	DAY	CLEAR	DRY
January-09-07	Tuesday	4:00 - 4:59 P.M.	PROPERTY DAMAGE	COLLISION WITH OTHER MOTOR VEHICLE	OVERTAKING	DAY	CLEAR	DRY
January-10-07	Wednesday	11:00 - 11:59 A.M.	PROPERTY DAMAGE	COLLISION WITH FIXED OBJECT	FIXED OBJECT	DAY	SNOWING	SNOW
January-17-07	Wednesday	4:00 - 4:59 P.M.	PROPERTY DAMAGE	COLLISION WITH OTHER MOTOR VEHICLE	REAR END	DUSK	CLEAR	DRY
February-09-07	Friday	4:00 - 4:59 P.M.	INJURY	COLLISION WITH OTHER MOTOR VEHICLE	REAR END	DAY	CLEAR	DRY
February-12-07	Monday	9:00 - 9:59 A.M.	PROPERTY DAMAGE	COLLISION WITH OTHER MOTOR VEHICLE	INTERSECTION 90 DEGREES	DAY	CLEAR	ICE
February-16-07	Friday	4:00 - 4:59 P.M.	PROPERTY DAMAGE	COLLISION WITH OTHER MOTOR VEHICLE	OTHER	DAY	CLEAR	WET
February-21-07	Wednesday	1:00 - 1:59 P.M.	PROPERTY DAMAGE	COLLISION WITH OTHER MOTOR VEHICLE	REAR END	DAY	SNOWING	ICE
February-21-07	Wednesday	1:00 - 1:59 P.M.	INJURY	COLLISION WITH OTHER MOTOR VEHICLE	REAR END	DAY	SNOWING	ICE
March-04-07	Sunday	10:00 - 10:59 A.M.	PROPERTY DAMAGE	COLLISION WITH OTHER MOTOR VEHICLE	OTHER	DAY	CLOUDY	WET
March-13-07	Tuesday	4:00 - 4:59 P.M.	INJURY	COLLISION WITH OTHER MOTOR VEHICLE	INTERSECTION 90 DEGREES	DAY	CLEAR	DRY

March-23-07	Friday	7:00 - 7:59 A.M.	PROPERTY DAMAGE	COLLISION WITH OTHER MOTOR VEHICLE	REAR END	DAY	CLOUDY	ICE
April-07-07	Saturday	2:00 - 2:59 P.M.	PROPERTY DAMAGE	COLLISION WITH OTHER MOTOR VEHICLE	REAR END	DAY	CLEAR	DRY
April-16-07	Monday	9:00 - 9:59 P.M.	PROPERTY DAMAGE	COLLISION WITH OTHER MOTOR VEHICLE	LEFT TURN (ACROSS)	DUSK	CLEAR	DRY
May-01-07	Tuesday	3:00 - 3:59 P.M.	PROPERTY DAMAGE	COLLISION WITH OTHER MOTOR VEHICLE	REAR END	DAY	CLEAR	DRY
May-04-07	Friday	5:00 - 5:59 P.M.	INJURY	COLLISION WITH OTHER MOTOR VEHICLE	INTERSECTION 90 DEGREES	DAY	RAINING	WET
May-11-07	Friday	4:00 - 4:59 P.M.	INJURY	COLLISION WITH OTHER MOTOR VEHICLE	REAR END	DAY	CLEAR	DRY
June-01-07	Friday	4:00 - 4:59 P.M.	INJURY	COLLISION WITH OTHER MOTOR VEHICLE	REAR END	DAY	CLEAR	DRY
June-06-07	Wednesday	6:00 - 6:59 A.M.	PROPERTY DAMAGE	COLLISION WITH OTHER MOTOR VEHICLE	REAR END	DAY	CLOUDY	DRY
June-13-07	Wednesday	5:00 - 5:59 P.M.	PROPERTY DAMAGE	COLLISION WITH OTHER MOTOR VEHICLE	LEFT TURN (ACROSS)	DAY	CLEAR	DRY
June-15-07	Friday	8:00 - 8:59 P.M.	PROPERTY DAMAGE	COLLISION WITH OTHER MOTOR VEHICLE	INTERSECTION 90 DEGREES	DAY	CLEAR	DRY
June-16-07	Saturday	9:00 - 9:59 A.M.	PROPERTY DAMAGE	COLLISION WITH OTHER MOTOR VEHICLE	INTERSECTION 90 DEGREES	DAY	CLEAR	DRY
June-29-07	Friday	4:00 - 4:59 P.M.	PROPERTY DAMAGE	COLLISION WITH OTHER MOTOR VEHICLE	INTERSECTION 90 DEGREES	DAY	CLEAR	DRY
July-03-07	Tuesday	NOT STATED	INJURY	COLLISION WITH OTHER MOTOR VEHICLE	REAR END	DAY	CLOUDY	DRY
July-05-07	Thursday	5:00 - 5:59 P.M.	PROPERTY DAMAGE	COLLISION WITH OTHER MOTOR VEHICLE	REAR END	DAY	CLEAR	DRY
July-10-07	Tuesday	11:00 - 11:59 A.M.	PROPERTY DAMAGE	COLLISION WITH OTHER OBJECT	OFF ROAD - RIGHT	DAY	CLEAR	DRY
July-13-07	Friday	2:00 - 2:59 P.M.	PROPERTY DAMAGE	COLLISION WITH OTHER MOTOR VEHICLE	REAR END	DAY	CLEAR	DRY
July-18-07	Wednesday	1:00 - 1:59 P.M.	PROPERTY DAMAGE	RAN OFF ROAD	OFF ROAD - RIGHT	DAY	CLEAR	DRY
July-26-07	Thursday	11:00 - 11:59 A.M.	INJURY	RAN OFF ROAD	OFF ROAD - RIGHT	DAY	CLEAR	DRY
August-03-07	Friday	10:00 - 10:59 P.M.	PROPERTY DAMAGE	COLLISION WITH ANIMAL	OTHER	DARK	CLEAR	DRY
August-07-07	Tuesday	4:00 - 4:59 P.M.	PROPERTY DAMAGE	COLLISION WITH OTHER MOTOR VEHICLE	INTERSECTION 90 DEGREES	DAY	CLEAR	DRY
August-16-07	Thursday	7:00 - 7:59 P.M.	INJURY	RAN OFF ROAD	OFF ROAD - LEFT	DAY	CLEAR	DRY
August-24-07	Friday	11:00 - 11:59 A.M.	PROPERTY DAMAGE	COLLISION WITH OTHER MOTOR VEHICLE	SIDE SWIPE (SAME DIRECTION)	DAY	CLOUDY	DRY
September-04-07	Tuesday	2:00 - 2:59 P.M.	INJURY	COLLISION WITH OTHER MOTOR VEHICLE	OTHER	DAY	CLEAR	DRY
September-04-07	Tuesday	12:00 - 12:59 P.M.	INJURY	COLLISION WITH OTHER MOTOR VEHICLE	REAR END	DAY	CLEAR	DRY
September-05-07	Wednesday	1:00 - 1:59 P.M.	PROPERTY DAMAGE	COLLISION WITH OTHER MOTOR VEHICLE	INTERSECTION 90 DEGREES	DAY	CLEAR	DRY
September-21-07	Friday	12:00 - 12:59 P.M.	PROPERTY DAMAGE	COLLISION WITH OTHER MOTOR VEHICLE	REAR END	DAY	RAINING	WET
September-21-07	Friday	1:00 - 1:59 P.M.	PROPERTY DAMAGE	COLLISION WITH OTHER MOTOR VEHICLE	SIDE SWIPE (SAME DIRECTION)	DAY	CLOUDY	DRY
October-11-07	Thursday	12:00 - 12:59 P.M.	PROPERTY DAMAGE	COLLISION WITH OTHER MOTOR VEHICLE	INTERSECTION 90 DEGREES	DAY	CLOUDY	DRY
October-11-07	Thursday	12:00 - 12:59 P.M.	INJURY	COLLISION WITH OTHER MOTOR VEHICLE	REAR END	DAY	CLOUDY	DRY
October-18-07	Thursday	1:00 - 1:59 P.M.	PROPERTY DAMAGE	COLLISION WITH OTHER MOTOR VEHICLE	REAR END	DAY	RAINING	WET
October-27-07	Saturday	5:00 - 5:59 P.M.	INJURY	COLLISION WITH OTHER MOTOR VEHICLE	INTERSECTION 90 DEGREES	DAY	CLEAR	DRY
November-03-07	Saturday	4:00 - 4:59 P.M.	PROPERTY DAMAGE	COLLISION WITH OTHER MOTOR VEHICLE	REAR END	DAY	CLOUDY	DRY
November-19-07	Monday	2:00 - 2:59 P.M.	PROPERTY DAMAGE	COLLISION WITH OTHER MOTOR VEHICLE	REAR END	DAY	CLOUDY	DRY
December-04-07	Tuesday	11:00 - 11:59 A.M.	INJURY	COLLISION WITH OTHER MOTOR VEHICLE	REAR END	DAY	CLOUDY	ICE
December-05-07	Wednesday	1:00 - 1:59 P.M.	PROPERTY DAMAGE	COLLISION WITH OTHER MOTOR VEHICLE	REAR END	DAY	CLEAR	ICE
December-24-07	Monday	11:00 - 11:59 A.M.	INJURY	COLLISION WITH OTHER MOTOR VEHICLE	INTERSECTION 90 DEGREES	DAY	CLOUDY	WET
January-02-08	Wednesday	8:00 - 8:59 A.M.	PROPERTY DAMAGE	COLLISION WITH OTHER MOTOR VEHICLE	OTHER	DAY	CLEAR	ICE
January-21-08	Monday	9:00 - 9:59 P.M.	PROPERTY DAMAGE	RAN OFF ROAD	OFF ROAD - LEFT	DARK	CLEAR	ICE
January-23-08	Wednesday	7:00 - 7:59 A.M.	INJURY	COLLISION WITH FIXED OBJECT	OTHER	DAWN	CLEAR	ICE
February-04-08	Monday	2:00 - 2:59 P.M.	INJURY	OVERTURNED IN ROADWAY	OFF ROAD - RIGHT	DAY	STRONG WINDS	ICE
February-04-08	Monday	5:00 - 5:59 P.M.	INJURY	COLLISION WITH OTHER MOTOR VEHICLE	INTERSECTION 90 DEGREES	DUSK	STRONG WINDS	DRY
February-05-08	Tuesday	10:00 - 10:59 A.M.	PROPERTY DAMAGE	COLLISION WITH OTHER MOTOR VEHICLE	REAR END	DAY	CLEAR	SNOW
February-12-08	Tuesday	2:00 - 2:59 P.M.	INJURY	COLLISION WITH OTHER MOTOR VEHICLE	REAR END	DAY	CLOUDY	ICE
February-14-08	Thursday	3:00 - 3:59 P.M.	PROPERTY DAMAGE	COLLISION WITH OTHER MOTOR VEHICLE	REAR END	DAY	CLEAR	SNOW
February-28-08	Thursday	6:00 - 6:59 P.M.	PROPERTY DAMAGE	RAN OFF ROAD	OFF ROAD - RIGHT	DUSK	SNOWING	ICE
March-07-08	Friday	2:00 - 2:59 P.M.	PROPERTY DAMAGE	COLLISION WITH OTHER MOTOR VEHICLE	REAR END	DAY	CLEAR	WET
April-04-08	Friday	1:00 - 1:59 P.M.	INJURY	COLLISION WITH OTHER MOTOR VEHICLE	REAR END	DAY	CLEAR	DRY
April-05-08	Saturday	3:00 - 3:59 P.M.	INJURY	COLLISION WITH OTHER MOTOR VEHICLE	REAR END	DAY	CLEAR	DRY
April-24-08	Thursday	10:00 - 10:59 A.M.	PROPERTY DAMAGE	COLLISION WITH OTHER MOTOR VEHICLE	REAR END	DAY	CLOUDY	WET
April-26-08	Saturday	3:00 - 3:59 P.M.	PROPERTY DAMAGE	COLLISION WITH FIXED OBJECT	FIXED OBJECT	DAY	SNOWING	ICE
May-07-08	Wednesday	10:00 - 10:59 A.M.	PROPERTY DAMAGE	COLLISION WITH OTHER MOTOR VEHICLE	INTERSECTION 90 DEGREES	DAY	CLEAR	DRY
May-23-08	Friday	2:00 - 2:59 P.M.	PROPERTY DAMAGE	COLLISION WITH OTHER MOTOR VEHICLE	INTERSECTION 90 DEGREES	DAY	CLEAR	DRY
May-26-08	Monday	4:00 - 4:59 P.M.	INJURY	COLLISION WITH OTHER MOTOR VEHICLE	REAR END	DAY	CLEAR	DRY
June-02-08	Monday	5:00 - 5:59 P.M.	INJURY	COLLISION WITH OTHER MOTOR VEHICLE	LEFT TURN (ACROSS)	DAY	CLEAR	DRY
June-10-08	Tuesday	2:00 - 2:59 P.M.	PROPERTY DAMAGE	COLLISION WITH OTHER MOTOR VEHICLE	OTHER	DAY	CLEAR	DRY
June-11-08	Wednesday	2:00 - 2:59 P.M.	PROPERTY DAMAGE	COLLISION WITH OTHER OBJECT	OTHER	DAY	CLEAR	DRY
June-16-08	Monday	11:00 - 11:59 A.M.	INJURY	COLLISION WITH OTHER MOTOR VEHICLE	INTERSECTION 90 DEGREES	DAY	CLEAR	DRY
July-04-08	Friday	1:00 - 1:59 P.M.	INJURY	COLLISION WITH MOTORCYCLE	RIGHT TURN (SAME DIRECTION)	DAY	CLEAR	DRY
July-11-08	Friday	2:00 - 2:59 P.M.	INJURY	COLLISION WITH OTHER MOTOR VEHICLE	RIGHT TURN (SAME DIRECTION)	DAY	RAINING	WET
July-11-08	Friday	2:00 - 2:59 P.M.	INJURY	COLLISION WITH OTHER MOTOR VEHICLE	REAR END	DAY	RAINING	WET
July-18-08	Friday	3:00 - 3:59 P.M.	INJURY	COLLISION WITH OTHER MOTOR VEHICLE	OVERTAKING	DAY	CLEAR	DRY
July-20-08	Sunday	7:00 - 7:59 P.M.	PROPERTY DAMAGE	COLLISION WITH OTHER MOTOR VEHICLE	REAR END	DAY	CLEAR	DRY
July-23-08	Wednesday	12:00 - 12:59 P.M.	PROPERTY DAMAGE	COLLISION WITH OTHER MOTOR VEHICLE	REAR END	DAY	CLOUDY	DRY
July-29-08	Tuesday	3:00 - 3:59 P.M.	PROPERTY DAMAGE	COLLISION WITH OTHER MOTOR VEHICLE	REAR END	DAY	CLOUDY	DRY
August-01-08	Friday	12:00 - 12:59 P.M.	PROPERTY DAMAGE	COLLISION WITH OTHER MOTOR VEHICLE	REAR END	DAY	CLEAR	DRY
August-08-08	Friday	4:00 - 4:59 P.M.	PROPERTY DAMAGE	COLLISION WITH OTHER MOTOR VEHICLE	SIDE SWIPE (SAME DIRECTION)	DAY	CLEAR	DRY
August-16-08	Saturday	12:00 - 12:59 P.M.	PROPERTY DAMAGE	COLLISION WITH OTHER MOTOR VEHICLE	REAR END	DAY	CLEAR	DRY
August-20-08	Wednesday	NOT STATED	PROPERTY DAMAGE	COLLISION WITH OTHER MOTOR VEHICLE	INTERSECTION 90 DEGREES	DAY	CLEAR	DRY
September-16-08	Tuesday	3:00 - 3:59 P.M.	PROPERTY DAMAGE	COLLISION WITH OTHER MOTOR VEHICLE	REAR END	DAY	CLEAR	DRY
November-07-08	Friday	6:00 - 6:59 P.M.	PROPERTY DAMAGE	COLLISION WITH FIXED OBJECT	FIXED OBJECT	ARTIFICIAL LIGHTING	RAINING	ICE
November-12-08	Wednesday	5:00 - 5:59 P.M.	PROPERTY DAMAGE	COLLISION WITH OTHER MOTOR VEHICLE	OTHER	DARK	CLEAR	SLUSH
November-20-08	Thursday	2:00 - 2:59 P.M.	PROPERTY DAMAGE	COLLISION WITH OTHER MOTOR VEHICLE	LEFT TURN (OPPOSING)	DAY	CLOUDY	DRY
December-05-08	Friday	7:00 - 7:59 A.M.	PROPERTY DAMAGE	COLLISION WITH OTHER MOTOR VEHICLE	REAR END	DARK	CLEAR	DRY
December-11-08	Thursday	9:00 - 9:59 P.M.	PROPERTY DAMAGE	COLLISION WITH OTHER MOTOR VEHICLE	INTERSECTION 90 DEGREES	DARK	CLEAR	ICE
December-20-08	Saturday	12:00 - 12:59 P.M.	INJURY	COLLISION WITH OTHER MOTOR VEHICLE	INTERSECTION 90 DEGREES	DAY	SNOWING	SNOW
January-07-09	Wednesday	1:00 - 1:59 P.M.	PROPERTY DAMAGE	COLLISION WITH OTHER MOTOR VEHICLE	REAR END	DAY	CLEAR	ICE
January-09-09	Friday	8:00 - 8:59 A.M.	PROPERTY DAMAGE	COLLISION WITH OTHER MOTOR VEHICLE	SIDE SWIPE (SAME DIRECTION)	DAY	CLEAR	ICE
January-14-09	Wednesday	9:00 - 9:59 A.M.	PROPERTY DAMAGE	COLLISION WITH FIXED OBJECT	FIXED OBJECT	DAY	CLEAR	SNOW
January-27-09	Tuesday	12:00 - 12:59 P.M.	PROPERTY DAMAGE	COLLISION WITH OTHER MOTOR VEHICLE	REAR END	DAY	CLEAR	DRY
January-31-09	Saturday	12:00 - 12:59 P.M.	PROPERTY DAMAGE	COLLISION WITH OTHER MOTOR VEHICLE	REAR END	DAY	STRONG WINDS	DRY
February-11-09	Wednesday	4:00 - 4:59 P.M.	INJURY	COLLISION WITH OTHER MOTOR VEHICLE	LEFT TURN (ACROSS)	DAY	CLOUDY	WET

February-20-09	Friday	9:00 - 9:59 A.M.	INJURY	COLLISION WITH OTHER MOTOR VEHICLE	REAR END	DAY	CLOUDY	SNOW
February-26-09	Thursday	10:00 - 10:59 A.M.	INJURY	COLLISION WITH OTHER MOTOR VEHICLE	LEFT TURN (ACROSS)	DAY	CLEAR	SNOW
February-27-09	Friday	4:00 - 4:59 P.M.	INJURY	COLLISION WITH OTHER MOTOR VEHICLE	REAR END	DAY	CLEAR	DRY
March-15-09	Sunday	2:00 - 2:59 A.M.	PROPERTY DAMAGE	COLLISION WITH FIXED OBJECT	OTHER	DARK	CLOUDY	ICE
March-23-09	Monday	2:00 - 2:59 P.M.	INJURY	COLLISION WITH OTHER MOTOR VEHICLE	REAR END	DAY	CLOUDY	WET
April-09-09	Thursday	4:00 - 4:59 P.M.	PROPERTY DAMAGE	COLLISION WITH OTHER MOTOR VEHICLE	REAR END	DAY	CLEAR	DRY
April-28-09	Tuesday	1:00 - 1:59 P.M.	INJURY	COLLISION WITH OTHER MOTOR VEHICLE	SIDE SWIPE (SAME DIRECTION)	DAY	CLEAR	DRY
May-08-09	Friday	6:00 - 6:59 A.M.	PROPERTY DAMAGE	COLLISION WITH OTHER MOTOR VEHICLE	INTERSECTION 90 DEGREES	DAY	CLEAR	DRY
May-19-09	Tuesday	5:00 - 5:59 A.M.	PROPERTY DAMAGE	COLLISION WITH ANIMAL	OTHER	DAWN	CLEAR	DRY
June-23-09	Tuesday	2:00 - 2:59 P.M.	PROPERTY DAMAGE	COLLISION WITH OTHER MOTOR VEHICLE	INTERSECTION 90 DEGREES	DAY	CLEAR	DRY
June-30-09	Tuesday	5:00 - 5:59 P.M.	INJURY	COLLISION WITH OTHER MOTOR VEHICLE	LEFT TURN (ACROSS)	DAY	CLEAR	DRY
July-31-09	Friday	11:00 - 11:59 A.M.	PROPERTY DAMAGE	COLLISION WITH OTHER MOTOR VEHICLE	SIDE SWIPE (SAME DIRECTION)	DAY	RAINING	WET
August-04-09	Tuesday	9:00 - 9:59 A.M.	INJURY	COLLISION WITH OTHER MOTOR VEHICLE	REAR END	DAY	CLEAR	DRY
September-10-09	Thursday	2:00 - 2:59 A.M.	PROPERTY DAMAGE	COLLISION WITH OTHER MOTOR VEHICLE	INTERSECTION 90 DEGREES	DAY	CLEAR	DRY
September-21-09	Monday	5:00 - 5:59 P.M.	PROPERTY DAMAGE	COLLISION WITH OTHER MOTOR VEHICLE	INTERSECTION 90 DEGREES	DAY	CLEAR	DRY
October-07-09	Wednesday	9:00 - 9:59 P.M.	PROPERTY DAMAGE	COLLISION WITH OTHER MOTOR VEHICLE	LEFT TURN (ACROSS)	ARTIFICIAL LIGHTING	CLOUDY	WET
October-20-09	Tuesday	4:00 - 4:59 P.M.	PROPERTY DAMAGE	COLLISION WITH OTHER MOTOR VEHICLE	INTERSECTION 90 DEGREES	DAY	CLOUDY	DRY
October-22-09	Thursday	3:00 - 3:59 P.M.	PROPERTY DAMAGE	COLLISION WITH OTHER MOTOR VEHICLE	REAR END	DAY	CLEAR	DRY
November-23-09	Monday	12:00 - 12:59 P.M.	PROPERTY DAMAGE	COLLISION WITH OTHER MOTOR VEHICLE	SIDE SWIPE (SAME DIRECTION)	DAY	CLEAR	DRY
December-30-09	Wednesday	2:00 - 2:59 P.M.	INJURY	COLLISION WITH OTHER MOTOR VEHICLE	LEFT TURN (ACROSS)	DAY	CLOUDY	DRY
January-02-10	Saturday	1:00 - 1:59 P.M.	PROPERTY DAMAGE	COLLISION WITH OTHER MOTOR VEHICLE	REAR END	DAY	CLEAR	DRY
January-08-10	Friday	3:00 - 3:59 P.M.	INJURY	COLLISION WITH OTHER MOTOR VEHICLE	INTERSECTION 90 DEGREES	DAY	CLEAR	DRY
January-28-10	Thursday	12:00 - 12:59 P.M.	INJURY	COLLISION WITH OTHER MOTOR VEHICLE	INTERSECTION 90 DEGREES	DAY	CLEAR	DRY
February-02-10	Tuesday	5:00 - 5:59 P.M.	PROPERTY DAMAGE	COLLISION WITH OTHER MOTOR VEHICLE	SIDE SWIPE (SAME DIRECTION)	DAY	CLEAR	ICE
March-02-10	Tuesday	6:00 - 6:59 P.M.	PROPERTY DAMAGE	COLLISION WITH OTHER MOTOR VEHICLE	INTERSECTION 90 DEGREES	DUSK	CLEAR	DRY
March-03-10	Wednesday	1:00 - 1:59 P.M.	PROPERTY DAMAGE	COLLISION WITH OTHER MOTOR VEHICLE	REAR END	DAY	CLEAR	DRY
March-21-10	Sunday	5:00 - 5:59 P.M.	PROPERTY DAMAGE	COLLISION WITH OTHER MOTOR VEHICLE	SIDE SWIPE (SAME DIRECTION)	DAY	CLEAR	DRY
March-26-10	Friday	1:00 - 1:59 P.M.	PROPERTY DAMAGE	COLLISION WITH OTHER MOTOR VEHICLE	REAR END	DAY	CLEAR	DRY
April-24-10	Saturday	10:00 - 10:59 A.M.	PROPERTY DAMAGE	COLLISION WITH OTHER MOTOR VEHICLE	REAR END	DAY	CLOUDY	DRY
May-05-10	Wednesday	3:00 - 3:59 P.M.	INJURY	COLLISION WITH OTHER MOTOR VEHICLE	LEFT TURN (ACROSS)	DAY	CLEAR	DRY
May-10-10	Monday	7:00 - 7:59 P.M.	PROPERTY DAMAGE	COLLISION WITH OTHER MOTOR VEHICLE	SIDE SWIPE (SAME DIRECTION)	DAY	CLOUDY	WET
May-13-10	Thursday	3:00 - 3:59 P.M.	INJURY	COLLISION WITH OTHER MOTOR VEHICLE	REAR END	DAY	CLEAR	DRY
May-15-10	Saturday	11:00 - 11:59 A.M.	INJURY	COLLISION WITH OTHER MOTOR VEHICLE	INTERSECTION 90 DEGREES	DAY	CLEAR	DRY
May-15-10	Saturday	1:00 - 1:59 P.M.	PROPERTY DAMAGE	COLLISION WITH OTHER MOTOR VEHICLE	INTERSECTION 90 DEGREES	DAY	CLEAR	DRY
May-19-10	Wednesday	5:00 - 5:59 P.M.	INJURY	COLLISION WITH OTHER MOTOR VEHICLE	REAR END	DAY	CLEAR	DRY
June-11-10	Friday	2:00 - 2:59 P.M.	PROPERTY DAMAGE	COLLISION WITH OTHER MOTOR VEHICLE	LEFT TURN (OPPOSING)	DAY	CLOUDY	DRY
June-17-10	Thursday	3:00 - 3:59 P.M.	INJURY	COLLISION WITH OTHER MOTOR VEHICLE	REAR END	DAY	CLOUDY	DRY
June-18-10	Friday	12:00 - 12:59 P.M.	PROPERTY DAMAGE	COLLISION WITH OTHER MOTOR VEHICLE	REAR END	DAY	RAINING	WET
June-18-10	Friday	12:00 - 12:59 P.M.	PROPERTY DAMAGE	COLLISION WITH OTHER MOTOR VEHICLE	REAR END	DAY	RAINING	WET
June-18-10	Friday	12:00 - 12:59 P.M.	INJURY	COLLISION WITH OTHER MOTOR VEHICLE	OTHER	DAY	RAINING	WET
July-12-10	Monday	4:00 - 4:59 P.M.	INJURY	COLLISION WITH OTHER MOTOR VEHICLE	REAR END	DAY	CLEAR	DRY
July-22-10	Thursday	4:00 - 4:59 P.M.	INJURY	COLLISION WITH OTHER MOTOR VEHICLE	REAR END	DAY	RAINING	WET
July-30-10	Friday	5:00 - 5:59 P.M.	PROPERTY DAMAGE	COLLISION WITH OTHER MOTOR VEHICLE	OTHER	DAY	CLEAR	DRY
August-16-10	Monday	9:00 - 9:59 A.M.	PROPERTY DAMAGE	COLLISION WITH OTHER MOTOR VEHICLE	INTERSECTION 90 DEGREES	DUSK	CLEAR	DRY
August-30-10	Monday	4:00 - 4:59 P.M.	PROPERTY DAMAGE	COLLISION WITH OTHER MOTOR VEHICLE	REAR END	DAY	CLEAR	DRY
August-31-10	Tuesday	12:00 - 12:59 P.M.	INJURY	COLLISION WITH OTHER MOTOR VEHICLE	REAR END	DAY	RAINING	WET
September-24-10	Friday	2:00 - 2:59 P.M.	PROPERTY DAMAGE	COLLISION WITH OTHER MOTOR VEHICLE	REAR END	DAY	CLEAR	DRY
October-12-10	Tuesday	3:00 - 3:59 P.M.	INJURY	COLLISION WITH OTHER MOTOR VEHICLE	REAR END	DAY	CLEAR	DRY
October-16-10	Saturday	4:00 - 4:59 P.M.	PROPERTY DAMAGE	COLLISION WITH OTHER MOTOR VEHICLE	REAR END	DAY	CLEAR	DRY
October-21-10	Thursday	5:00 - 5:59 P.M.	PROPERTY DAMAGE	COLLISION WITH OTHER MOTOR VEHICLE	REAR END	DAY	CLEAR	DRY
November-20-10	Saturday	11:00 - 11:59 A.M.	INJURY	COLLISION WITH OTHER MOTOR VEHICLE	RIGHT TURN (SAME DIRECTION)	DAY	CLEAR	ICE
November-23-10	Tuesday	1:00 - 1:59 P.M.	PROPERTY DAMAGE	COLLISION WITH OTHER MOTOR VEHICLE	REAR END	DAY	CLEAR	SNOW
December-07-10	Tuesday	8:00 - 8:59 A.M.	INJURY	COLLISION WITH OTHER MOTOR VEHICLE	REAR END	DAY	CLEAR	DRY
December-07-10	Tuesday	11:00 - 11:59 A.M.	PROPERTY DAMAGE	COLLISION WITH OTHER MOTOR VEHICLE	REAR END	DAY	CLEAR	ICE
January-14-11	Friday	7:00 - 7:59 A.M.	PROPERTY DAMAGE	COLLISION WITH OTHER MOTOR VEHICLE	REAR END	DAWN	DRIFTING SNOW	ICE
January-22-11	Saturday	1:00 - 1:59 P.M.	INJURY	COLLISION WITH OTHER MOTOR VEHICLE	LEFT TURN (SAME DIRECTION)	DAY	CLEAR	ICE
January-24-11	Monday	9:00 - 9:59 A.M.	PROPERTY DAMAGE	COLLISION WITH OTHER MOTOR VEHICLE	REAR END	DAY	CLEAR	ICE
February-01-11	Tuesday	8:00 - 8:59 P.M.	PROPERTY DAMAGE	COLLISION WITH OTHER MOTOR VEHICLE	LEFT TURN (ACROSS)	DARK	CLEAR	ICE
February-04-11	Friday	10:00 - 10:59 A.M.	INJURY	COLLISION WITH OTHER MOTOR VEHICLE	REAR END	DAY	CLOUDY	ICE
February-12-11	Saturday	9:00 - 9:59 A.M.	INJURY	COLLISION WITH OTHER MOTOR VEHICLE	LEFT TURN (ACROSS)	DAY	CLOUDY	SNOW
February-20-11	Sunday	6:00 - 6:59 A.M.	INJURY	COLLISION WITH FIXED OBJECT	FIXED OBJECT	DARK	NOT APPLICABLE	ICE
March-16-11	Wednesday	6:00 - 6:59 P.M.	INJURY	COLLISION WITH OTHER MOTOR VEHICLE	REAR END	DAY	CLEAR	DRY
April-18-11	Monday	7:00 - 7:59 A.M.	INJURY	COLLISION WITH FIXED OBJECT	LEFT TURN (ACROSS)	DAY	CLEAR	DRY
April-26-11	Tuesday	4:00 - 4:59 P.M.	PROPERTY DAMAGE	COLLISION WITH OTHER MOTOR VEHICLE	SIDE SWIPE (SAME DIRECTION)	DAY	CLEAR	DRY
May-10-11	Tuesday	4:00 - 4:59 P.M.	PROPERTY DAMAGE	COLLISION WITH OTHER MOTOR VEHICLE	REAR END	DAY	CLOUDY	DRY
May-11-11	Wednesday	7:00 - 7:59 A.M.	PROPERTY DAMAGE	COLLISION WITH OTHER MOTOR VEHICLE	REAR END	DAY	CLOUDY	DRY
May-12-11	Thursday	6:00 - 6:59 P.M.	PROPERTY DAMAGE	COLLISION WITH OTHER MOTOR VEHICLE	REAR END	DAY	CLOUDY	DRY
May-13-11	Friday	5:00 - 5:59 P.M.	PROPERTY DAMAGE	COLLISION WITH OTHER MOTOR VEHICLE	INTERSECTION 90 DEGREES	DAY	RAINING	WET
May-13-11	Friday	4:00 - 4:59 P.M.	PROPERTY DAMAGE	COLLISION WITH OTHER MOTOR VEHICLE	REAR END	DAY	CLEAR	DRY
May-19-11	Thursday	9:00 - 9:59 A.M.	PROPERTY DAMAGE	COLLISION WITH OTHER MOTOR VEHICLE	SIDE SWIPE (SAME DIRECTION)	DAY	CLEAR	DRY
May-27-11	Friday	8:00 - 8:59 P.M.	INJURY	COLLISION WITH OTHER MOTOR VEHICLE	INTERSECTION 90 DEGREES	DUSK	CLOUDY	WET
June-03-11	Friday	4:00 - 4:59 P.M.	PROPERTY DAMAGE	COLLISION WITH OTHER MOTOR VEHICLE	REAR END	DAY	CLEAR	DRY
June-25-11	Saturday	11:00 - 11:59 A.M.	INJURY	COLLISION WITH OTHER MOTOR VEHICLE	REAR END	DAY	CLEAR	DRY
July-20-11	Wednesday	3:00 - 3:59 P.M.	PROPERTY DAMAGE	COLLISION WITH OTHER MOTOR VEHICLE	REAR END	DAY	CLEAR	DRY
July-21-11	Thursday	5:00 - 5:59 P.M.	PROPERTY DAMAGE	COLLISION WITH OTHER MOTOR VEHICLE	SIDE SWIPE (SAME DIRECTION)	DAY	CLEAR	DRY
August-11-11	Thursday	11:00 - 11:59 P.M.	PROPERTY DAMAGE	COLLISION WITH OTHER OBJECT	REAR END	DARK	CLEAR	DRY
August-26-11	Friday	2:00 - 2:59 P.M.	PROPERTY DAMAGE	COLLISION WITH OTHER MOTOR VEHICLE	LEFT TURN (ACROSS)	DAY	CLEAR	DRY
September-02-11	Friday	4:00 - 4:59 P.M.	PROPERTY DAMAGE	COLLISION WITH OTHER MOTOR VEHICLE	OTHER	DAY	CLEAR	DRY
September-02-11	Friday	1:00 - 1:59 P.M.	INJURY	COLLISION WITH OTHER MOTOR VEHICLE	REAR END	DAY	CLEAR	DRY
September-26-11	Monday	3:00 - 3:59 P.M.	PROPERTY DAMAGE	COLLISION WITH OTHER MOTOR VEHICLE	REAR END	DAY	CLEAR	DRY
November-10-11	Thursday	12:00 - 12:59 P.M.	INJURY	COLLISION WITH OTHER MOTOR VEHICLE	REAR END	DAY	CLEAR	SNOW
November-11-11	Friday	3:00 - 3:59 P.M.	FATAL	COLLISION WITH OTHER MOTOR VEHICLE	INTERSECTION 90 DEGREES	DAY	CLOUDY	DRY
November-11-11	Friday	3:00 - 3:59 P.M.	FATAL	COLLISION WITH OTHER MOTOR VEHICLE	INTERSECTION 90 DEGREES	DAY	CLOUDY	DRY
November-17-11	Thursday	12:00 - 12:59 P.M.	INJURY	COLLISION WITH OTHER MOTOR VEHICLE	REAR END	DAY	CLEAR	DRY
December-14-11	Wednesday	6:00 - 6:59 A.M.	PROPERTY DAMAGE	COLLISION WITH OTHER MOTOR VEHICLE	SIDE SWIPE (SAME DIRECTION)	ARTIFICIAL LIGHTING	CLEAR	DRY
December-22-11	Thursday	2:00 - 2:59 P.M.	INJURY	COLLISION WITH OTHER MOTOR VEHICLE	REAR END	DAY	CLEAR	DRY
December-22-11	Thursday	7:00 - 7:59 A.M.	PROPERTY DAMAGE	COLLISION WITH OTHER MOTOR VEHICLE	SIDE SWIPE (SAME DIRECTION)	DARK	SNOWING	SNOW

Highway:	12	Control Section:	01012070HA
----------	----	------------------	------------

Date	Day of Week	Time	Severity	Collision Type	Configuration	Light Condition	Weather	Road Surface Condition
October-20-07	Saturday	3:00 - 3:59 P.M.	PROPERTY DAMAGE	COLLISION WITH OTHER MOTOR VEHICLE	OTHER	DAY	CLOUDY	DRY
July-12-09	Sunday	10:00 - 10:59 A.M.	INJURY	RAN OFF ROAD	OTHER	DAY	CLOUDY	DRY

Highway:	12	Control Section:	01012075HU
----------	----	------------------	------------

Date	Day of Week	Time	Severity	Collision Type	Configuration	Light Condition	Weather	Road Surface Condition
January-15-07	Monday	11:00 - 11:59 P.M.	PROPERTY DAMAGE	COLLISION WITH ANIMAL	OTHER	DARK	CLEAR	DRY
March-01-07	Thursday	6:00 - 6:59 A.M.	PROPERTY DAMAGE	OVERTURNED IN ROADWAY	OFF ROAD - RIGHT	DAWN	CLOUDY	ICE
June-01-07	Friday	10:00 - 10:59 P.M.	PROPERTY DAMAGE	COLLISION WITH ANIMAL	OTHER	DARK	CLEAR	DRY
August-16-07	Thursday	9:00 - 9:59 A.M.	PROPERTY DAMAGE	COLLISION WITH ANIMAL	OTHER	DAY	CLEAR	DRY
August-19-07	Sunday	9:00 - 9:59 P.M.	PROPERTY DAMAGE	COLLISION WITH ANIMAL	OTHER	DARK	CLEAR	DRY
October-17-07	Wednesday	7:00 - 7:59 A.M.	INJURY	COLLISION WITH OTHER MOTOR VEHICLE	REAR END	DAWN	RAINING	WET
October-21-07	Sunday	7:00 - 7:59 P.M.	PROPERTY DAMAGE	COLLISION WITH ANIMAL	OTHER	DARK	CLEAR	DRY
November-06-07	Tuesday	7:00 - 7:59 P.M.	PROPERTY DAMAGE	COLLISION WITH ANIMAL	OTHER	DARK	CLEAR	DRY
November-07-07	Wednesday	8:00 - 8:59 P.M.	PROPERTY DAMAGE	COLLISION WITH ANIMAL	OTHER	DARK	CLEAR	DRY
November-16-07	Friday	6:00 - 6:59 P.M.	PROPERTY DAMAGE	COLLISION WITH ANIMAL	OTHER	DARK	CLEAR	DRY
December-28-07	Friday	5:00 - 5:59 P.M.	PROPERTY DAMAGE	COLLISION WITH ANIMAL	OTHER	DARK	CLEAR	DRY
January-07-08	Monday	6:00 - 6:59 A.M.	PROPERTY DAMAGE	COLLISION WITH ANIMAL	OTHER	DARK	CLOUDY	DRY
January-25-08	Friday	6:00 - 6:59 A.M.	INJURY	RAN OFF ROAD	OTHER	DARK	FOG OR MIST	ICE
February-07-08	Thursday	5:00 - 5:59 P.M.	PROPERTY DAMAGE	COLLISION WITH OTHER MOTOR VEHICLE	OTHER	DAY	CLEAR	DRY
April-16-08	Wednesday	5:00 - 5:59 A.M.	PROPERTY DAMAGE	COLLISION WITH ANIMAL	OTHER	DARK	CLEAR	DRY
April-17-08	Thursday	9:00 - 9:59 A.M.	PROPERTY DAMAGE	COLLISION WITH FIXED OBJECT	FIXED OBJECT	DAY	CLEAR	DRY
June-06-08	Friday	10:00 - 10:59 P.M.	PROPERTY DAMAGE	RAN OFF ROAD	OFF ROAD - RIGHT	DARK	RAINING	WET
June-25-08	Wednesday	2:00 - 2:59 P.M.	INJURY	OVERTURNED IN ROADWAY	OFF ROAD - RIGHT	DAY	CLEAR	DRY
August-23-08	Saturday	9:00 - 9:59 P.M.	PROPERTY DAMAGE	COLLISION WITH ANIMAL	OTHER	DUSK	CLEAR	DRY
September-13-08	Saturday	7:00 - 7:59 P.M.	PROPERTY DAMAGE	COLLISION WITH ANIMAL	OTHER	DUSK	CLEAR	DRY
September-18-08	Thursday	6:00 - 6:59 A.M.	PROPERTY DAMAGE	COLLISION WITH ANIMAL	OTHER	DARK	CLEAR	DRY
December-03-08	Wednesday	7:00 - 7:59 P.M.	PROPERTY DAMAGE	COLLISION WITH ANIMAL	OTHER	DARK	CLEAR	DRY
January-08-09	Thursday	6:00 - 6:59 P.M.	PROPERTY DAMAGE	COLLISION WITH ANIMAL	OTHER	DARK	CLEAR	SNOW
February-03-09	Tuesday	7:00 - 7:59 P.M.	PROPERTY DAMAGE	COLLISION WITH ANIMAL	OTHER	DARK	CLEAR	DRY
April-03-09	Friday	9:00 - 9:59 P.M.	PROPERTY DAMAGE	COLLISION WITH ANIMAL	OTHER	DARK	CLEAR	DRY
June-28-09	Sunday	10:00 - 10:59 P.M.	PROPERTY DAMAGE	COLLISION WITH ANIMAL	OTHER	DARK	RAINING	WET
July-08-09	Wednesday	10:00 - 10:59 A.M.	PROPERTY DAMAGE	COLLISION WITH ANIMAL	OTHER	DAY	CLEAR	DRY
July-14-09	Tuesday	3:00 - 3:59 P.M.	INJURY	RAN OFF ROAD	RIGHT TURN (SAME DIRECTION)	DAY	CLOUDY	WET
July-18-09	Saturday	NOT STATED	PROPERTY DAMAGE	COLLISION WITH ANIMAL	OTHER	DARK	CLEAR	DRY
August-26-09	Wednesday	5:00 - 5:59 A.M.	PROPERTY DAMAGE	COLLISION WITH ANIMAL	OTHER	DARK	CLEAR	DRY
August-28-09	Friday	6:00 - 6:59 A.M.	INJURY	COLLISION WITH OTHER MOTOR VEHICLE	INTERSECTION 90 DEGREES	DAY	CLEAR	DRY
August-30-09	Sunday	9:00 - 9:59 P.M.	PROPERTY DAMAGE	COLLISION WITH ANIMAL	OTHER	DARK	CLEAR	DRY
September-02-09	Wednesday	3:00 - 3:59 P.M.	INJURY	COLLISION WITH OTHER MOTOR VEHICLE	OTHER	DAY	CLEAR	DRY
September-25-09	Friday	10:00 - 10:59 P.M.	INJURY	COLLISION WITH OTHER MOTOR VEHICLE	INTERSECTION 90 DEGREES	DARK	CLEAR	DRY
October-15-09	Thursday	6:00 - 6:59 P.M.	INJURY	COLLISION WITH ANIMAL	OTHER	DARK	CLEAR	DRY
October-29-09	Thursday	10:00 - 10:59 P.M.	PROPERTY DAMAGE	COLLISION WITH ANIMAL	OTHER	DARK	CLEAR	DRY
December-01-09	Tuesday	8:00 - 8:59 P.M.	PROPERTY DAMAGE	COLLISION WITH ANIMAL	OTHER	DARK	CLEAR	DRY
December-03-09	Thursday	7:00 - 7:59 A.M.	PROPERTY DAMAGE	COLLISION WITH OTHER MOTOR VEHICLE	INTERSECTION 90 DEGREES	DAY	SNOWING	ICE
December-21-09	Monday	5:00 - 5:59 P.M.	PROPERTY DAMAGE	COLLISION WITH ANIMAL	OTHER	DARK	FOG OR MIST	DRY
January-08-10	Friday	8:00 - 8:59 P.M.	PROPERTY DAMAGE	COLLISION WITH ANIMAL	OTHER	DARK	CLEAR	DRY
April-02-10	Friday	3:00 - 3:59 P.M.	PROPERTY DAMAGE	COLLISION WITH OTHER MOTOR VEHICLE	INTERSECTION 90 DEGREES	DAY	RAINING	WET
May-05-10	Wednesday	5:00 - 5:59 A.M.	PROPERTY DAMAGE	COLLISION WITH ANIMAL	OTHER	DAY	SNOWING	WET
June-02-10	Wednesday	11:00 - 11:59 P.M.	PROPERTY DAMAGE	COLLISION WITH ANIMAL	OTHER	DARK	CLEAR	DRY
June-18-10	Friday	12:00 - 12:59 P.M.	PROPERTY DAMAGE	COLLISION WITH ANIMAL	OTHER	DAY	RAINING	WET
June-29-10	Tuesday	8:00 - 8:59 A.M.	PROPERTY DAMAGE	COLLISION WITH FIXED OBJECT	OFF ROAD - RIGHT	DAY	CLEAR	DRY
June-30-10	Wednesday	4:00 - 4:59 A.M.	PROPERTY DAMAGE	COLLISION WITH ANIMAL	OTHER	DARK	CLEAR	DRY
July-01-10	Thursday	1:00 - 1:59 P.M.	PROPERTY DAMAGE	COLLISION WITH ANIMAL	OTHER	NOT APPLICABLE	CLEAR	DRY
July-27-10	Tuesday	10:00 - 10:59 P.M.	PROPERTY DAMAGE	COLLISION WITH ANIMAL	OTHER	DARK	CLEAR	DRY
September-01-10	Wednesday	9:00 - 9:59 P.M.	PROPERTY DAMAGE	COLLISION WITH ANIMAL	OTHER	DARK	RAINING	WET
September-01-10	Wednesday	5:00 - 5:59 A.M.	PROPERTY DAMAGE	COLLISION WITH ANIMAL	OTHER	DAWN	CLOUDY	DRY
October-09-10	Saturday	8:00 - 8:59 P.M.	PROPERTY DAMAGE	COLLISION WITH ANIMAL	OTHER	DARK	CLEAR	DRY
October-18-10	Monday	7:00 - 7:59 A.M.	PROPERTY DAMAGE	COLLISION WITH ANIMAL	OTHER	DARK	CLEAR	DRY
November-06-10	Saturday	7:00 - 7:59 P.M.	PROPERTY DAMAGE	COLLISION WITH OTHER MOTOR VEHICLE	OTHER	DARK	CLEAR	DRY
June-19-11	Sunday	5:00 - 5:59 A.M.	PROPERTY DAMAGE	COLLISION WITH ANIMAL	OTHER	DAWN	CLEAR	DRY
August-11-11	Thursday	8:00 - 8:59 A.M.	INJURY	OVERTURNED IN ROADWAY	OFF ROAD - LEFT	DAY	CLEAR	DRY
November-11-11	Friday	8:00 - 8:59 P.M.	PROPERTY DAMAGE	COLLISION WITH ANIMAL	OTHER	DARK	CLEAR	DRY
December-30-11	Friday	5:00 - 5:59 P.M.	PROPERTY DAMAGE	COLLISION WITH ANIMAL	OTHER	DARK	CLOUDY	ICE
June-12-07	Tuesday	10:00 - 10:59 P.M.	PROPERTY DAMAGE	COLLISION WITH ANIMAL	OTHER	DARK	CLOUDY	DRY
February-02-08	Saturday	12:00 - 12:59 P.M.	PROPERTY DAMAGE	OVERTURNED IN ROADWAY	OFF ROAD - RIGHT	DARK	SNOWING	SNOW
February-07-09	Saturday	8:00 - 8:59 P.M.	PROPERTY DAMAGE	COLLISION WITH ANIMAL	OTHER	DARK	CLEAR	DRY
August-28-09	Friday	6:00 - 6:59 A.M.	INJURY	COLLISION WITH OTHER MOTOR VEHICLE	INTERSECTION 90 DEGREES	DAY	CLEAR	DRY
November-03-09	Tuesday	2:00 - 2:59 P.M.	INJURY	RAN OFF ROAD	OTHER	DAY	CLEAR	SLUSH
April-02-10	Friday	3:00 - 3:59 P.M.	PROPERTY DAMAGE	COLLISION WITH OTHER MOTOR VEHICLE	INTERSECTION 90 DEGREES	DAY	RAINING	WET
May-21-10	Friday	4:00 - 4:59 P.M.	PROPERTY DAMAGE	COLLISION WITH OTHER OBJECT	OTHER	NOT APPLICABLE	NOT APPLICABLE	NOT APPLICABLE
December-06-10	Monday	7:00 - 7:59 P.M.	PROPERTY DAMAGE	COLLISION WITH ANIMAL	OTHER	DAWN	CLOUDY	SNOW
March-19-11	Saturday	10:00 - 10:59 P.M.	INJURY	COLLISION WITH FIXED OBJECT	FIXED OBJECT	DARK	CLOUDY	DRY
August-08-11	Monday	11:00 - 11:59 A.M.	INJURY	RAN OFF ROAD	OTHER	DAY	CLEAR	DRY
August-14-11	Sunday	9:00 - 9:59 P.M.	PROPERTY DAMAGE	COLLISION WITH ANIMAL	OTHER	DARK	CLEAR	DRY
October-09-11	Sunday	3:00 - 3:59 A.M.	PROPERTY DAMAGE	COLLISION WITH ANIMAL	OTHER	DARK	CLEAR	DRY
December-31-11	Saturday	3:00 - 3:59 P.M.	PROPERTY DAMAGE	OTHER NON-COLLISION	OFF ROAD - RIGHT	DAY	CLEAR	ICE

Highway:	15	Control Section:	01015010HU
----------	----	------------------	------------

Date	Day of Week	Time	Severity	Collision Type	Configuration	Light Condition	Weather	Road Surface Condition
January-13-07	Saturday	12:00 - 12:59 P.M.	PROPERTY DAMAGE	COLLISION WITH FIXED OBJECT	FIXED OBJECT	DARK	CLEAR	ICE
January-15-07	Monday	5:00 - 5:59 P.M.	PROPERTY DAMAGE	COLLISION WITH OTHER MOTOR VEHICLE	LEFT TURN (ACROSS)	DUSK	CLEAR	DRY
January-21-07	Sunday	10:00 - 10:59 A.M.	PROPERTY DAMAGE	RAN OFF ROAD	OFF ROAD - RIGHT	DAY	CLOUDY	SLUSH
January-24-07	Wednesday	12:00 - 12:59 P.M.	PROPERTY DAMAGE	COLLISION WITH OTHER MOTOR VEHICLE	REAR END	DAY	CLEAR	ICE
March-05-07	Monday	9:00 - 9:59 A.M.	PROPERTY DAMAGE	RAN OFF ROAD	OFF ROAD - RIGHT	DAY	CLEAR	ICE
September-20-07	Thursday	7:00 - 7:59 A.M.	INJURY	COLLISION WITH OTHER MOTOR VEHICLE	REAR END	DAY	CLEAR	DRY
September-20-07	Thursday	7:00 - 7:59 A.M.	PROPERTY DAMAGE	COLLISION WITH OTHER MOTOR VEHICLE	REAR END	DAY	CLOUDY	DRY
September-20-07	Thursday	7:00 - 7:59 A.M.	INJURY	COLLISION WITH OTHER MOTOR VEHICLE	REAR END	DAY	CLOUDY	DRY
December-24-07	Monday	10:00 - 10:59 A.M.	PROPERTY DAMAGE	COLLISION WITH OTHER MOTOR VEHICLE	OTHER	DAY	CLEAR	ICE
January-01-08	Tuesday	1:00 - 1:59 A.M.	PROPERTY DAMAGE	COLLISION WITH ANIMAL	OTHER	DARK	CLEAR	DRY
January-21-08	Monday	1:00 - 1:59 P.M.	INJURY	COLLISION WITH OTHER MOTOR VEHICLE	HEAD ON	DAY	CLEAR	DRY
January-22-08	Tuesday	4:00 - 4:59 P.M.	INJURY	COLLISION WITH OTHER MOTOR VEHICLE	REAR END	DAY	CLEAR	DRY
February-28-08	Thursday	12:00 - 12:59 A.M.	PROPERTY DAMAGE	COLLISION WITH OTHER MOTOR VEHICLE	HEAD ON	DUSK	SNOWING	ICE
March-10-08	Monday	6:00 - 6:59 P.M.	PROPERTY DAMAGE	COLLISION WITH OTHER MOTOR VEHICLE	SIDE SWIPE (OPPOSING)	DAY	CLEAR	SNOW
March-18-08	Tuesday	7:00 - 7:59 A.M.	PROPERTY DAMAGE	COLLISION WITH OTHER MOTOR VEHICLE	REAR END	ARTIFICIAL LIGHTING	CLEAR	WET
March-30-08	Sunday	12:00 - 12:59 P.M.	INJURY	COLLISION WITH FIXED OBJECT	OFF ROAD - LEFT	DARK	CLOUDY	SLUSH
June-23-08	Monday	8:00 - 8:59 A.M.	INJURY	COLLISION WITH OTHER MOTOR VEHICLE	REAR END	DAY	CLEAR	WET
August-15-08	Friday	5:00 - 5:59 P.M.	PROPERTY DAMAGE	COLLISION WITH OTHER MOTOR VEHICLE	REAR END	DAY	CLEAR	DRY
October-23-08	Thursday	10:00 - 10:59 A.M.	PROPERTY DAMAGE	COLLISION WITH OTHER OBJECT	OTHER	DAY	CLOUDY	DRY
November-03-08	Monday	7:00 - 7:59 A.M.	PROPERTY DAMAGE	COLLISION WITH ANIMAL	OTHER	DAWN	CLEAR	DRY
December-12-08	Friday	11:00 - 11:59 P.M.	INJURY	COLLISION WITH OTHER MOTOR VEHICLE	REAR END	DARK	CLEAR	ICE
December-16-08	Tuesday	6:00 - 6:59 P.M.	PROPERTY DAMAGE	COLLISION WITH FIXED OBJECT	FIXED OBJECT	DARK	CLOUDY	ICE
December-30-08	Tuesday	8:00 - 8:59 P.M.	INJURY	COLLISION WITH FIXED OBJECT	FIXED OBJECT	DARK	CLEAR	ICE
January-05-09	Monday	6:00 - 6:59 A.M.	PROPERTY DAMAGE	COLLISION WITH OTHER MOTOR VEHICLE	SIDE SWIPE (OPPOSING)	DARK	CLEAR	ICE
January-30-09	Friday	6:00 - 6:59 P.M.	PROPERTY DAMAGE	COLLISION WITH ANIMAL	OTHER	DARK	CLEAR	DRY
February-01-09	Sunday	2:00 - 2:59 P.M.	INJURY	COLLISION WITH OTHER MOTOR VEHICLE	REAR END	DAY	DRIFTING SNOW	ICE
April-09-09	Thursday	6:00 - 6:59 P.M.	INJURY	COLLISION WITH OTHER MOTOR VEHICLE	REAR END	DAY	CLEAR	DRY
April-14-09	Tuesday	3:00 - 3:59 A.M.	PROPERTY DAMAGE	COLLISION WITH ANIMAL	OTHER	DARK	FOG OR MIST	DRY
August-08-09	Saturday	2:00 - 2:59 P.M.	INJURY	COLLISION WITH OTHER MOTOR VEHICLE	REAR END	DAY	CLOUDY	DRY
September-22-09	Tuesday	8:00 - 8:59 A.M.	INJURY	COLLISION WITH OTHER MOTOR VEHICLE	OTHER	DAY	CLEAR	DRY
October-09-09	Friday	7:00 - 7:59 P.M.	PROPERTY DAMAGE	COLLISION WITH FIXED OBJECT	FIXED OBJECT	DARK	SNOWING	ICE
December-13-09	Sunday	2:00 - 2:59 A.M.	PROPERTY DAMAGE	COLLISION WITH FIXED OBJECT	OTHER	DARK	CLEAR	DRY
March-21-10	Sunday	11:00 - 11:59 P.M.	PROPERTY DAMAGE	COLLISION WITH ANIMAL	OTHER	DARK	CLEAR	DRY
April-04-10	Sunday	2:00 - 2:59 A.M.	INJURY	COLLISION WITH OTHER MOTOR VEHICLE	HEAD ON	DARK	CLEAR	DRY
April-16-10	Friday	7:00 - 7:59 A.M.	INJURY	COLLISION WITH OTHER MOTOR VEHICLE	REAR END	DAY	CLEAR	DRY
December-12-10	Sunday	5:00 - 5:59 P.M.	PROPERTY DAMAGE	RAN OFF ROAD	OTHER	DARK	CLEAR	SNOW
January-03-11	Monday	12:00 - 12:59 P.M.	PROPERTY DAMAGE	OTHER NON-COLLISION	FIXED OBJECT	DARK	CLEAR	ICE
February-28-11	Monday	10:00 - 10:59 P.M.	INJURY	COLLISION WITH OTHER MOTOR VEHICLE	OTHER	DARK	SNOWING	SNOW
March-05-11	Saturday	8:00 - 8:59 P.M.	PROPERTY DAMAGE	COLLISION WITH FIXED OBJECT	OTHER	DARK	CLEAR	DRY
March-13-11	Sunday	3:00 - 3:59 A.M.	PROPERTY DAMAGE	RAN OFF ROAD	OFF ROAD - RIGHT	DARK	CLEAR	ICE
May-01-11	Sunday	9:00 - 9:59 P.M.	PROPERTY DAMAGE	COLLISION WITH FIXED OBJECT	FIXED OBJECT	DARK	FREEZING RAIN/SLEET/HAIL	ICE
May-29-11	Sunday	9:00 - 9:59 A.M.	PROPERTY DAMAGE	COLLISION WITH OTHER MOTOR VEHICLE	OVERTAKING	DAY	CLOUDY	DRY
June-15-11	Wednesday	8:00 - 8:59 A.M.	INJURY	COLLISION WITH OTHER MOTOR VEHICLE	REAR END	DAY	CLOUDY	WET
June-27-11	Monday	7:00 - 7:59 P.M.	PROPERTY DAMAGE	COLLISION WITH OTHER MOTOR VEHICLE	REAR END	DAY	CLOUDY	DRY
June-30-11	Thursday	8:00 - 8:59 P.M.	PROPERTY DAMAGE	COLLISION WITH OTHER MOTOR VEHICLE	OTHER	DAY	CLEAR	DRY
July-12-11	Tuesday	3:00 - 3:59 P.M.	PROPERTY DAMAGE	COLLISION WITH OTHER MOTOR VEHICLE	REAR END	DAY	CLEAR	DRY

Highway:	15	Control Section:	01015020HU
----------	----	------------------	------------

Date	Day of Week	Time	Severity	Collision Type	Configuration	Light Condition	Weather	Road Surface Condition
February-11-07	Sunday	8:00 - 8:59 P.M.	PROPERTY DAMAGE	COLLISION WITH OTHER MOTOR VEHICLE	REAR END	DARK	CLEAR	DRY
February-16-07	Friday	6:00 - 6:59 A.M.	PROPERTY DAMAGE	OVERTURNED IN ROADWAY	OFF ROAD - LEFT	DARK	CLOUDY	ICE
February-23-07	Friday	3:00 - 3:59 P.M.	INJURY	OVERTURNED IN ROADWAY	OFF ROAD - RIGHT	DAY	SNOWING	ICE
June-23-07	Saturday	9:00 - 9:59 P.M.	INJURY	COLLISION WITH OTHER MOTOR VEHICLE	OTHER	ARTIFICIAL LIGHTING	STRONG WINDS	WET
January-27-08	Sunday	12:00 - 12:59 P.M.	INJURY	COLLISION WITH ANIMAL	OTHER	DARK	CLEAR	WET
February-28-08	Thursday	4:00 - 4:59 P.M.	PROPERTY DAMAGE	RAN OFF ROAD	OFF ROAD - LEFT	DAY	SNOWING	ICE
February-29-08	Friday	11:00 - 11:59 A.M.	PROPERTY DAMAGE	RAN OFF ROAD	OTHER	DAY	CLEAR	ICE
March-10-08	Monday	8:00 - 8:59 P.M.	PROPERTY DAMAGE	COLLISION WITH OTHER MOTOR VEHICLE	OTHER	DARK	CLOUDY	ICE
June-14-08	Saturday	1:00 - 1:59 P.M.	PROPERTY DAMAGE	COLLISION WITH OTHER MOTOR VEHICLE	INTERSECTION 90 DEGREES	DAY	CLEAR	WET
July-07-08	Monday	7:00 - 7:59 A.M.	INJURY	COLLISION WITH OTHER MOTOR VEHICLE	REAR END	DAY	CLOUDY	DRY
July-17-08	Thursday	4:00 - 4:59 A.M.	PROPERTY DAMAGE	COLLISION WITH ANIMAL	OTHER	NOT APPLICABLE	CLEAR	DRY
July-19-08	Saturday	11:00 - 11:59 P.M.	PROPERTY DAMAGE	COLLISION WITH ANIMAL	OTHER	DARK	CLEAR	DRY
September-25-08	Thursday	2:00 - 2:59 P.M.	FATAL	COLLISION WITH OTHER MOTOR VEHICLE	INTERSECTION 90 DEGREES	DAY	CLEAR	DRY
September-27-08	Saturday	12:00 - 12:59 P.M.	INJURY	COLLISION WITH MOTORCYCLE	REAR END	DARK	CLEAR	DRY
October-13-08	Monday	7:00 - 7:59 P.M.	INJURY	COLLISION WITH ANIMAL	OTHER	DUSK	CLOUDY	DRY
October-19-08	Sunday	1:00 - 1:59 P.M.	PROPERTY DAMAGE	COLLISION WITH OTHER OBJECT	OTHER	DAY	CLEAR	DRY
April-20-09	Monday	5:00 - 5:59 A.M.	PROPERTY DAMAGE	COLLISION WITH ANIMAL	OTHER	DAWN	CLEAR	DRY
June-07-09	Sunday	8:00 - 8:59 A.M.	PROPERTY DAMAGE	COLLISION WITH ANIMAL	OTHER	DAY	CLOUDY	DRY
June-07-09	Sunday	6:00 - 6:59 P.M.	INJURY	RAN OFF ROAD	OFF ROAD - LEFT	DAY	CLEAR	DRY
July-17-09	Friday	10:00 - 10:59 P.M.	PROPERTY DAMAGE	COLLISION WITH ANIMAL	OTHER	DARK	CLEAR	DRY
August-12-09	Wednesday	2:00 - 2:59 P.M.	PROPERTY DAMAGE	COLLISION WITH OTHER MOTOR VEHICLE	RIGHT TURN (SAME DIRECTION)	DARK	FOG OR MIST	WET
October-09-09	Friday	3:00 - 3:59 A.M.	PROPERTY DAMAGE	COLLISION WITH ANIMAL	OTHER	DARK	CLEAR	DRY
October-31-09	Saturday	1:00 - 1:59 A.M.	INJURY	RAN OFF ROAD	OTHER	DARK	CLOUDY	DRY
April-12-10	Monday	5:00 - 5:59 A.M.	PROPERTY DAMAGE	COLLISION WITH ANIMAL	OTHER	DARK	CLEAR	DRY
April-25-10	Sunday	9:00 - 9:59 P.M.	INJURY	OVERTURNED IN ROADWAY	OFF ROAD - RIGHT	DUSK	CLEAR	DRY
September-19-10	Sunday	5:00 - 5:59 A.M.	PROPERTY DAMAGE	RAN OFF ROAD	OVERTAKING	NOT APPLICABLE	NOT APPLICABLE	NOT APPLICABLE
September-23-10	Thursday	7:00 - 7:59 P.M.	PROPERTY DAMAGE	COLLISION WITH OTHER MOTOR VEHICLE	REAR END	DUSK	CLEAR	DRY
September-23-10	Thursday	NOT STATED	PROPERTY DAMAGE	COLLISION WITH OTHER OBJECT	OVERTAKING	DAY	CLOUDY	DRY
November-18-10	Thursday	2:00 - 2:59 P.M.	PROPERTY DAMAGE	COLLISION WITH FIXED OBJECT	FIXED OBJECT	DAY	CLEAR	ICE
November-18-10	Thursday	4:00 - 4:59 P.M.	INJURY	COLLISION WITH OTHER MOTOR VEHICLE	OTHER	DAY	CLOUDY	ICE
December-15-10	Wednesday	5:00 - 5:59 P.M.	FATAL	COLLISION WITH OTHER MOTOR VEHICLE	HEAD ON	DUSK	CLEAR	DRY
December-18-10	Saturday	3:00 - 3:59 P.M.	INJURY	COLLISION WITH OTHER MOTOR VEHICLE	REAR END	DAY	CLEAR	ICE
March-01-11	Tuesday	2:00 - 2:59 P.M.	PROPERTY DAMAGE	COLLISION WITH OTHER MOTOR VEHICLE	SIDE SWIPE (OPPOSING)	DAY	STRONG WINDS	SNOW
October-18-11	Tuesday	9:00 - 9:59 A.M.	PROPERTY DAMAGE	COLLISION WITH OTHER MOTOR VEHICLE	REAR END	DAY	CLEAR	DRY
February-27-07	Tuesday	8:00 - 8:59 P.M.	INJURY	OVERTURNED IN ROADWAY	OFF ROAD - LEFT	DARK	SNOWING	WET
March-04-07	Sunday	11:00 - 11:59 P.M.	PROPERTY DAMAGE	OVERTURNED IN ROADWAY	OFF ROAD - RIGHT	DARK	CLEAR	ICE
March-08-07	Thursday	3:00 - 3:59 P.M.	PROPERTY DAMAGE	OVERTURNED IN ROADWAY	OFF ROAD - LEFT	DAY	SNOWING	ICE
April-22-07	Sunday	8:00 - 8:59 A.M.	PROPERTY DAMAGE	COLLISION WITH ANIMAL	OTHER	DAY	CLEAR	DRY
June-15-07	Friday	5:00 - 5:59 P.M.	PROPERTY DAMAGE	COLLISION WITH OTHER MOTOR VEHICLE	REAR END	DAY	CLEAR	DRY
September-19-07	Wednesday	7:00 - 7:59 P.M.	PROPERTY DAMAGE	OTHER NON-COLLISION	OTHER	DAY	CLEAR	DRY
November-15-07	Thursday	5:00 - 5:59 P.M.	PROPERTY DAMAGE	COLLISION WITH ANIMAL	OTHER	DARK	CLOUDY	DRY
November-28-07	Wednesday	8:00 - 8:59 A.M.	PROPERTY DAMAGE	COLLISION WITH OTHER MOTOR VEHICLE	OTHER	DAY	SNOWING	DRY
November-28-07	Wednesday	8:00 - 8:59 A.M.	PROPERTY DAMAGE	COLLISION WITH OTHER MOTOR VEHICLE	SIDE SWIPE (SAME DIRECTION)	DAY	SNOWING	ICE
January-27-08	Sunday	12:00 - 12:59 P.M.	INJURY	COLLISION WITH ANIMAL	OTHER	DARK	CLEAR	WET
March-04-08	Tuesday	7:00 - 7:59 A.M.	INJURY	COLLISION WITH OTHER MOTOR VEHICLE	REAR END	DAY	CLEAR	DRY
June-27-08	Friday	4:00 - 4:59 P.M.	INJURY	COLLISION WITH OTHER MOTOR VEHICLE	INTERSECTION 90 DEGREES	DAY	CLOUDY	WET
November-06-08	Thursday	10:00 - 10:59 P.M.	INJURY	COLLISION WITH OTHER MOTOR VEHICLE	LEFT TURN (ACROSS)	ARTIFICIAL LIGHTING	FREZING RAIN/SLEET/HAIL	ICE
January-07-09	Wednesday	6:00 - 6:59 A.M.	PROPERTY DAMAGE	COLLISION WITH OTHER MOTOR VEHICLE	SIDE SWIPE (SAME DIRECTION)	DARK	CLEAR	ICE
February-05-09	Thursday	8:00 - 8:59 A.M.	PROPERTY DAMAGE	RAN OFF ROAD	OTHER	DAY	CLEAR	ICE
May-17-09	Sunday	5:00 - 5:59 A.M.	PROPERTY DAMAGE	COLLISION WITH OTHER MOTOR VEHICLE	SIDE SWIPE (OPPOSING)	DAWN	CLEAR	DRY
June-03-09	Wednesday	7:00 - 7:59 A.M.	PROPERTY DAMAGE	COLLISION WITH OTHER MOTOR VEHICLE	REAR END	DAY	CLEAR	DRY
June-15-09	Monday	4:00 - 4:59 P.M.	INJURY	RAN OFF ROAD	OFF ROAD - LEFT	DAY	CLEAR	DRY
August-12-09	Wednesday	2:00 - 2:59 P.M.	PROPERTY DAMAGE	COLLISION WITH OTHER MOTOR VEHICLE	RIGHT TURN (SAME DIRECTION)	DARK	FOG OR MIST	WET
December-12-09	Saturday	8:00 - 8:59 A.M.	PROPERTY DAMAGE	RAN OFF ROAD	OVERTAKING	DAY	CLOUDY	SNOW
February-10-10	Wednesday	2:00 - 2:59 A.M.	PROPERTY DAMAGE	COLLISION WITH FIXED OBJECT	OTHER	DARK	CLEAR	DRY
April-20-10	Tuesday	6:00 - 6:59 P.M.	PROPERTY DAMAGE	COLLISION WITH OTHER MOTOR VEHICLE	INTERSECTION 90 DEGREES	DUSK	CLEAR	DRY
May-15-10	Saturday	12:00 - 12:59 P.M.	PROPERTY DAMAGE	COLLISION WITH OTHER MOTOR VEHICLE	LEFT TURN (OPPOSING)	DAY	CLEAR	DRY
September-19-10	Sunday	5:00 - 5:59 A.M.	PROPERTY DAMAGE	RAN OFF ROAD	OVERTAKING	NOT APPLICABLE	NOT APPLICABLE	NOT APPLICABLE
December-27-10	Monday	7:00 - 7:59 P.M.	PROPERTY DAMAGE	RAN OFF ROAD	OFF ROAD - LEFT	DARK	CLEAR	ICE
January-24-11	Monday	7:00 - 7:59 A.M.	PROPERTY DAMAGE	COLLISION WITH OTHER MOTOR VEHICLE	REAR END	DAY	CLEAR	ICE
April-03-11	Sunday	5:00 - 5:59 A.M.	PROPERTY DAMAGE	OVERTURNED IN ROADWAY	OFF ROAD - RIGHT	DARK	RAINING	WET
September-25-11	Sunday	5:00 - 5:59 P.M.	PROPERTY DAMAGE	COLLISION WITH OTHER MOTOR VEHICLE	INTERSECTION 90 DEGREES	DAY	CLEAR	DRY
October-22-11	Saturday	6:00 - 6:59 P.M.	PROPERTY DAMAGE	OVERTURNED IN ROADWAY	OTHER	DARK	RAINING	WET
December-06-11	Tuesday	9:00 - 9:59 P.M.	INJURY	COLLISION WITH OTHER OBJECT	REAR END	ARTIFICIAL LIGHTING	CLOUDY	OTHER
December-17-11	Saturday	1:00 - 1:59 P.M.	INJURY	COLLISION WITH OTHER MOTOR VEHICLE	REAR END	DAY	CLEAR	WET
March-08-07	Thursday	9:00 - 9:59 P.M.	PROPERTY DAMAGE	RAN OFF ROAD	OFF ROAD - LEFT	DARK	CLOUDY	SNOW
March-29-07	Thursday	7:00 - 7:59 A.M.	PROPERTY DAMAGE	RAN OFF ROAD	OFF ROAD - RIGHT	DAY	SNOWING	ICE
March-30-07	Friday	7:00 - 7:59 P.M.	INJURY	COLLISION WITH OTHER MOTOR VEHICLE	OTHER	DUSK	CLEAR	DRY
April-28-07	Saturday	4:00 - 4:59 P.M.	PROPERTY DAMAGE	COLLISION WITH OTHER MOTOR VEHICLE	OTHER	DAY	CLEAR	DRY
June-15-07	Friday	5:00 - 5:59 P.M.	PROPERTY DAMAGE	COLLISION WITH OTHER MOTOR VEHICLE	REAR END	DAY	CLEAR	DRY
July-11-07	Wednesday	NOT STATED	PROPERTY DAMAGE	COLLISION WITH FIXED OBJECT	FIXED OBJECT	DAY	CLEAR	DRY
September-28-07	Friday	6:00 - 6:59 A.M.	PROPERTY DAMAGE	COLLISION WITH ANIMAL	OTHER	DARK	CLEAR	DRY
October-24-07	Wednesday	7:00 - 7:59 A.M.	PROPERTY DAMAGE	COLLISION WITH ANIMAL	OTHER	DARK	CLEAR	DRY
November-15-07	Thursday	5:00 - 5:59 P.M.	PROPERTY DAMAGE	COLLISION WITH ANIMAL	OTHER	DARK	CLOUDY	DRY
November-18-07	Sunday	3:00 - 3:59 P.M.	INJURY	RAN OFF ROAD	OTHER	DAY	CLEAR	ICE
March-04-08	Tuesday	7:00 - 7:59 A.M.	INJURY	COLLISION WITH OTHER MOTOR VEHICLE	REAR END	DAY	CLEAR	DRY
April-03-08	Thursday	6:00 - 6:59 A.M.	PROPERTY DAMAGE	COLLISION WITH ANIMAL	OTHER	DAWN	CLEAR	DRY
June-13-08	Friday	1:00 - 1:59 P.M.	PROPERTY DAMAGE	COLLISION WITH OTHER MOTOR VEHICLE	OTHER	DAY	CLEAR	DRY

June-27-08	Friday	4:00 - 4:59 P.M.	INJURY	COLLISION WITH OTHER MOTOR VEHICLE	INTERSECTION 90 DEGREES	DAY	CLOUDY	WET
October-17-08	Friday	6:00 - 6:59 A.M.	PROPERTY DAMAGE	COLLISION WITH ANIMAL	OTHER	DARK	CLEAR	DRY
November-06-08	Thursday	10:00 - 10:59 P.M.	INJURY	COLLISION WITH OTHER MOTOR VEHICLE	LEFT TURN [ACROSS]	ARTIFICIAL LIGHTING	FREEZING RAIN/SLEET/HAIL	ICE
November-13-08	Thursday	7:00 - 7:59 A.M.	PROPERTY DAMAGE	OVERTURNED IN ROADWAY	OFF ROAD - RIGHT	DARK	CLOUDY	SLUSH
November-13-08	Thursday	7:00 - 7:59 A.M.	PROPERTY DAMAGE	COLLISION WITH OTHER MOTOR VEHICLE	OTHER	DAWN	SNOWING	WET
December-24-08	Wednesday	4:00 - 4:59 P.M.	INJURY	OVERTURNED IN ROADWAY	OFF ROAD - RIGHT	DARK	CLEAR	ICE
December-30-08	Tuesday	10:00 - 10:59 P.M.	PROPERTY DAMAGE	RAN OFF ROAD	OFF ROAD - LEFT	DARK	CLEAR	ICE
March-19-09	Thursday	9:00 - 9:59 P.M.	PROPERTY DAMAGE	COLLISION WITH OTHER MOTOR VEHICLE	OTHER	DARK	CLEAR	ICE
April-05-09	Sunday	11:00 - 11:59 A.M.	PROPERTY DAMAGE	COLLISION WITH OTHER MOTOR VEHICLE	OVERTAKING	DAY	CLEAR	DRY
June-03-09	Wednesday	7:00 - 7:59 A.M.	PROPERTY DAMAGE	COLLISION WITH OTHER MOTOR VEHICLE	REAR END	DAY	CLEAR	DRY
July-21-09	Tuesday	7:00 - 7:59 A.M.	PROPERTY DAMAGE	RAN OFF ROAD	OFF ROAD - RIGHT	DAY	CLEAR	DRY
August-05-09	Wednesday	8:00 - 8:59 A.M.	INJURY	COLLISION WITH OTHER MOTOR VEHICLE	OVERTAKING	DAY	CLEAR	DRY
November-05-09	Thursday	5:00 - 5:59 P.M.	PROPERTY DAMAGE	COLLISION WITH ANIMAL	OTHER	DARK	CLEAR	DRY
December-12-09	Saturday	8:00 - 8:59 A.M.	PROPERTY DAMAGE	RAN OFF ROAD	OVERTAKING	DAY	CLOUDY	SNOW
December-24-09	Thursday	9:00 - 9:59 A.M.	PROPERTY DAMAGE	COLLISION WITH OTHER MOTOR VEHICLE	REAR END	DAY	SNOWING	ICE
February-07-10	Sunday	9:00 - 9:59 A.M.	PROPERTY DAMAGE	COLLISION WITH OTHER OBJECT	SIDE SWIPE [SAME DIRECTION]	DAY	CLEAR	SNOW
March-17-10	Wednesday	8:00 - 8:59 A.M.	PROPERTY DAMAGE	COLLISION WITH OTHER MOTOR VEHICLE	REAR END	DAY	CLEAR	ICE
April-20-10	Tuesday	6:00 - 6:59 P.M.	PROPERTY DAMAGE	COLLISION WITH OTHER MOTOR VEHICLE	INTERSECTION 90 DEGREES	DUSK	CLEAR	DRY
May-15-10	Saturday	12:00 - 12:59 P.M.	PROPERTY DAMAGE	COLLISION WITH OTHER MOTOR VEHICLE	LEFT TURN [OPPOSING]	DAY	CLEAR	DRY
June-20-10	Sunday	9:00 - 9:59 P.M.	PROPERTY DAMAGE	COLLISION WITH ANIMAL	OTHER	DUSK	CLEAR	DRY
July-12-10	Monday	7:00 - 7:59 P.M.	INJURY	COLLISION WITH OTHER MOTOR VEHICLE	OVERTAKING	DUSK	CLEAR	DRY
November-19-10	Friday	7:00 - 7:59 A.M.	PROPERTY DAMAGE	COLLISION WITH OTHER MOTOR VEHICLE	OVERTAKING	DUSK	UNKNOWN	ICE
December-09-10	Thursday	6:00 - 6:59 A.M.	PROPERTY DAMAGE	COLLISION WITH OTHER MOTOR VEHICLE	OTHER	DARK	CLEAR	DRY
January-03-11	Monday	9:00 - 9:59 P.M.	PROPERTY DAMAGE	COLLISION WITH OTHER OBJECT	OTHER	DARK	CLEAR	DRY
January-24-11	Monday	7:00 - 7:59 A.M.	PROPERTY DAMAGE	COLLISION WITH OTHER MOTOR VEHICLE	REAR END	DAY	CLEAR	ICE
March-17-11	Thursday	1:00 - 1:59 A.M.	PROPERTY DAMAGE	OVERTURNED IN ROADWAY	OTHER	DARK	CLOUDY	ICE
April-19-11	Tuesday	5:00 - 5:59 P.M.	INJURY	COLLISION WITH OTHER MOTOR VEHICLE	OVERTAKING	DAY	CLEAR	DRY
September-25-11	Sunday	5:00 - 5:59 P.M.	PROPERTY DAMAGE	COLLISION WITH OTHER MOTOR VEHICLE	INTERSECTION 90 DEGREES	DAY	CLEAR	DRY
December-03-11	Saturday	11:00 - 11:59 P.M.	PROPERTY DAMAGE	COLLISION WITH ANIMAL	REAR END	DARK	CLEAR	DRY
March-08-07	Thursday	6:00 - 6:59 P.M.	PROPERTY DAMAGE	RAN OFF ROAD	OFF ROAD - RIGHT	DARK	CLOUDY	ICE
March-08-07	Thursday	9:00 - 9:59 P.M.	PROPERTY DAMAGE	RAN OFF ROAD	OFF ROAD - LEFT	DARK	CLOUDY	SNOW
April-20-07	Friday	6:00 - 6:59 P.M.	PROPERTY DAMAGE	COLLISION WITH OTHER MOTOR VEHICLE	SIDE SWIPE [OPPOSING]	DAY	CLEAR	DRY
August-08-07	Wednesday	9:00 - 9:59 P.M.	INJURY	COLLISION WITH MOTORCYCLE	OVERTAKING	DUSK	CLOUDY	DRY
October-24-07	Wednesday	7:00 - 7:59 P.M.	PROPERTY DAMAGE	COLLISION WITH ANIMAL	OTHER	DARK	CLEAR	DRY
October-29-07	Monday	6:00 - 6:59 P.M.	PROPERTY DAMAGE	COLLISION WITH ANIMAL	OTHER	DUSK	CLEAR	DRY
November-08-07	Thursday	7:00 - 7:59 A.M.	INJURY	COLLISION WITH ANIMAL	OTHER	DAWN	CLOUDY	DRY
November-12-07	Monday	6:00 - 6:59 A.M.	PROPERTY DAMAGE	COLLISION WITH ANIMAL	OTHER	DAWN	CLEAR	DRY
December-10-07	Monday	6:00 - 6:59 A.M.	PROPERTY DAMAGE	COLLISION WITH OTHER MOTOR VEHICLE	SIDE SWIPE [SAME DIRECTION]	DARK	CLEAR	ICE
January-06-08	Sunday	1:00 - 1:59 A.M.	INJURY	COLLISION WITH OTHER MOTOR VEHICLE	HEAD ON	DARK	FOG OR MIST	ICE
March-11-08	Tuesday	8:00 - 8:59 A.M.	PROPERTY DAMAGE	OVERTURNED IN ROADWAY	OFF ROAD - RIGHT	DAY	CLEAR	ICE
May-05-08	Monday	8:00 - 8:59 P.M.	PROPERTY DAMAGE	RAN OFF ROAD	OFF ROAD - LEFT	DAY	CLEAR	DRY
May-23-08	Friday	6:00 - 6:59 A.M.	PROPERTY DAMAGE	COLLISION WITH OTHER MOTOR VEHICLE	INTERSECTION 90 DEGREES	DAY	CLEAR	DRY
June-24-08	Tuesday	10:00 - 10:59 A.M.	PROPERTY DAMAGE	COLLISION WITH OTHER MOTOR VEHICLE	OTHER	DAY	CLEAR	DRY
July-17-08	Thursday	10:00 - 10:59 P.M.	PROPERTY DAMAGE	COLLISION WITH ANIMAL	OTHER	DARK	CLEAR	DRY
September-07-08	Sunday	9:00 - 9:59 A.M.	INJURY	COLLISION WITH OTHER MOTOR VEHICLE	INTERSECTION 90 DEGREES	DAY	CLOUDY	DRY
September-27-08	Saturday	8:00 - 8:59 P.M.	PROPERTY DAMAGE	COLLISION WITH ANIMAL	OTHER	DARK	CLEAR	DRY
October-24-08	Friday	4:00 - 4:59 A.M.	PROPERTY DAMAGE	COLLISION WITH ANIMAL	OTHER	DARK	CLEAR	DRY
March-09-09	Monday	7:00 - 7:59 A.M.	INJURY	OVERTURNED IN ROADWAY	OFF ROAD - RIGHT	DAY	SNOWING	ICE
March-17-09	Tuesday	9:00 - 9:59 A.M.	PROPERTY DAMAGE	RAN OFF ROAD	OTHER	DAY	CLEAR	DRY
May-15-09	Friday	9:00 - 9:59 P.M.	PROPERTY DAMAGE	COLLISION WITH OTHER MOTOR VEHICLE	PARKING	DARK	CLEAR	DRY
June-12-09	Friday	11:00 - 11:59 A.M.	PROPERTY DAMAGE	RAN OFF ROAD	OFF ROAD - RIGHT	DAY	NOT APPLICABLE	DRY
August-04-09	Tuesday	1:00 - 1:59 A.M.	INJURY	COLLISION WITH ANIMAL	OTHER	DAY	CLOUDY	DRY
August-10-09	Monday	7:00 - 7:59 P.M.	PROPERTY DAMAGE	COLLISION WITH OTHER MOTOR VEHICLE	SIDE SWIPE [SAME DIRECTION]	DAY	CLEAR	DRY
August-24-09	Monday	1:00 - 1:59 A.M.	PROPERTY DAMAGE	COLLISION WITH ANIMAL	OTHER	DARK	CLEAR	DRY
September-19-09	Saturday	1:00 - 1:59 P.M.	PROPERTY DAMAGE	RAN OFF ROAD	OTHER	DAY	CLEAR	DRY
November-04-09	Friday	8:00 - 8:59 P.M.	PROPERTY DAMAGE	COLLISION WITH ANIMAL	OTHER	DUSK	CLEAR	DRY
December-05-09	Saturday	10:00 - 10:59 P.M.	PROPERTY DAMAGE	COLLISION WITH ANIMAL	OTHER	DARK	SNOWING	SNOW
January-12-10	Tuesday	7:00 - 7:59 A.M.	INJURY	RAN OFF ROAD	OFF ROAD - LEFT	DARK	STRONG WINDS	ICE
April-07-10	Wednesday	9:00 - 9:59 P.M.	PROPERTY DAMAGE	COLLISION WITH ANIMAL	OTHER	DARK	CLEAR	DRY
May-29-10	Saturday	9:00 - 9:59 P.M.	PROPERTY DAMAGE	COLLISION WITH ANIMAL	OTHER	DUSK	RAINING	WET
May-29-10	Saturday	10:00 - 10:59 P.M.	PROPERTY DAMAGE	COLLISION WITH ANIMAL	OTHER	DARK	RAINING	WET
June-14-10	Monday	11:00 - 11:59 P.M.	INJURY	COLLISION WITH ANIMAL	OTHER	DARK	CLEAR	DRY
June-16-10	Wednesday	8:00 - 8:59 A.M.	PROPERTY DAMAGE	COLLISION WITH ANIMAL	OTHER	DAY	CLEAR	DRY
June-25-10	Friday	10:00 - 10:59 P.M.	PROPERTY DAMAGE	COLLISION WITH ANIMAL	OTHER	DARK	CLEAR	DRY
July-30-10	Friday	11:00 - 11:59 P.M.	PROPERTY DAMAGE	RAN OFF ROAD	OTHER	DARK	CLEAR	DRY
August-16-10	Monday	6:00 - 6:59 P.M.	PROPERTY DAMAGE	RAN OFF ROAD	OFF ROAD - RIGHT	DAY	CLEAR	DRY
September-08-10	Wednesday	9:00 - 9:59 A.M.	FATAL	COLLISION WITH OTHER MOTOR VEHICLE	HEAD ON	DAY	CLEAR	DRY
November-18-10	Thursday	10:00 - 10:59 P.M.	PROPERTY DAMAGE	COLLISION WITH ANIMAL	OTHER	DARK	CLEAR	DRY
January-04-11	Tuesday	2:00 - 2:59 P.M.	INJURY	COLLISION WITH OTHER MOTOR VEHICLE	OTHER	DAY	CLEAR	DRY
February-12-11	Saturday	8:00 - 8:59 P.M.	PROPERTY DAMAGE	OVERTURNED IN ROADWAY	OFF ROAD - RIGHT	DARK	STRONG WINDS	ICE
May-22-11	Sunday	10:00 - 10:59 P.M.	PROPERTY DAMAGE	COLLISION WITH ANIMAL	OTHER	DARK	CLEAR	DRY
June-20-11	Monday	10:00 - 10:59 P.M.	INJURY	RAN OFF ROAD	OTHER	DAY	CLEAR	DRY
August-16-11	Tuesday	9:00 - 9:59 A.M.	PROPERTY DAMAGE	COLLISION WITH ANIMAL	OTHER	DARK	CLEAR	DRY
September-05-11	Monday	8:00 - 8:59 P.M.	PROPERTY DAMAGE	COLLISION WITH ANIMAL	OTHER	DARK	CLEAR	DRY
November-06-11	Sunday	4:00 - 4:59 P.M.	PROPERTY DAMAGE	COLLISION WITH OTHER MOTOR VEHICLE	OVERTAKING	DAY	CLOUDY	WET

Highway:	52	Control Section:	01052020HA
----------	----	------------------	------------

Date	Day of Week	Time	Severity	Collision Type	Configuration	Light Condition	Weather	Road Surface Condition
February-24-07	Saturday	6:00 - 6:59 P.M.	PROPERTY DAMAGE	COLLISION WITH OTHER MOTOR VEHICLE	INTERSECTION 90 DEGREES	DAY	CLOUDY	SNOW
March-23-07	Friday	1:00 - 1:59 P.M.	INJURY	COLLISION WITH OTHER MOTOR VEHICLE	INTERSECTION 90 DEGREES	DAY	CLOUDY	WET
April-07-07	Saturday	10:00 - 10:59 A.M.	INJURY	COLLISION WITH FIXED OBJECT	OTHER	DAY	CLOUDY	DRY
April-29-07	Sunday	6:00 - 6:59 P.M.	PROPERTY DAMAGE	COLLISION WITH OTHER MOTOR VEHICLE	INTERSECTION 90 DEGREES	DAY	CLEAR	DRY
July-10-07	Tuesday	6:00 - 6:59 P.M.	INJURY	COLLISION WITH FIXED OBJECT	FIXED OBJECT	DAY	CLEAR	DRY
August-17-07	Friday	2:00 - 2:59 P.M.	INJURY	COLLISION WITH OTHER MOTOR VEHICLE	INTERSECTION 90 DEGREES	DAY	CLEAR	DRY
August-17-07	Friday	2:00 - 2:59 P.M.	PROPERTY DAMAGE	COLLISION WITH OTHER MOTOR VEHICLE	OTHER	DAY	CLEAR	DRY
October-13-07	Saturday	11:00 - 11:59 P.M.	PROPERTY DAMAGE	COLLISION WITH FIXED OBJECT	OFF ROAD - LEFT	ARTIFICIAL LIGHTING	CLEAR	DRY
December-01-07	Saturday	3:00 - 3:59 P.M.	PROPERTY DAMAGE	RAN OFF ROAD	OFF ROAD - RIGHT	DAY	SNOWING	ICE
January-13-08	Sunday	12:00 - 12:59 P.M.	INJURY	COLLISION WITH OTHER MOTOR VEHICLE	INTERSECTION 90 DEGREES	DAY	CLEAR	ICE
February-19-08	Tuesday	10:00 - 10:59 A.M.	PROPERTY DAMAGE	COLLISION WITH OTHER MOTOR VEHICLE	OTHER	DAY	CLEAR	ICE
February-22-08	Friday	8:00 - 8:59 A.M.	PROPERTY DAMAGE	COLLISION WITH OTHER MOTOR VEHICLE	REAR END	DAY	CLEAR	DRY
March-19-08	Wednesday	8:00 - 8:59 A.M.	PROPERTY DAMAGE	COLLISION WITH FIXED OBJECT	FIXED OBJECT	DAY	CLEAR	ICE
May-28-08	Wednesday	4:00 - 4:59 P.M.	PROPERTY DAMAGE	COLLISION WITH OTHER MOTOR VEHICLE	REAR END	DAY	CLEAR	DRY
July-13-08	Sunday	11:00 - 11:59 A.M.	PROPERTY DAMAGE	COLLISION WITH OTHER MOTOR VEHICLE	INTERSECTION 90 DEGREES	DAY	CLEAR	DRY
August-27-08	Wednesday	3:00 - 3:59 P.M.	INJURY	COLLISION WITH OTHER MOTOR VEHICLE	LEFT TURN (ACROSS)	DAY	CLEAR	DRY
September-29-08	Monday	8:00 - 8:59 P.M.	PROPERTY DAMAGE	COLLISION WITH OTHER MOTOR VEHICLE	SIDE SWIPE (OPPOSING)	ARTIFICIAL LIGHTING	CLEAR	DRY
November-26-08	Wednesday	4:00 - 4:59 P.M.	PROPERTY DAMAGE	COLLISION WITH OTHER MOTOR VEHICLE	REAR END	DUSK	CLEAR	DRY
December-05-08	Friday	1:00 - 1:59 P.M.	INJURY	COLLISION WITH OTHER MOTOR VEHICLE	REAR END	DAY	SNOWING	ICE
December-10-08	Wednesday	4:00 - 4:59 P.M.	PROPERTY DAMAGE	COLLISION WITH FIXED OBJECT	OTHER	DAY	DRIFTING SNOW	ICE
January-22-09	Thursday	5:00 - 5:59 P.M.	INJURY	COLLISION WITH OTHER MOTOR VEHICLE	INTERSECTION 90 DEGREES	DUSK	SNOWING	ICE
February-08-09	Sunday	11:00 - 11:59 A.M.	PROPERTY DAMAGE	COLLISION WITH OTHER MOTOR VEHICLE	OVERTAKING	DAY	CLEAR	DRY
April-01-09	Wednesday	10:00 - 10:59 A.M.	PROPERTY DAMAGE	COLLISION WITH OTHER OBJECT	OTHER	DAY	CLOUDY	ICE
April-20-09	Monday	2:00 - 2:59 P.M.	INJURY	COLLISION WITH OTHER MOTOR VEHICLE	INTERSECTION 90 DEGREES	DAY	CLEAR	NOT APPLICABLE
May-22-09	Friday	5:00 - 5:59 P.M.	INJURY	COLLISION WITH OTHER MOTOR VEHICLE	INTERSECTION 90 DEGREES	DAY	CLEAR	DRY
May-30-09	Saturday	2:00 - 2:59 P.M.	PROPERTY DAMAGE	COLLISION WITH OTHER MOTOR VEHICLE	LEFT TURN (OPPOSING)	DAY	CLEAR	DRY
June-13-09	Saturday	2:00 - 2:59 A.M.	INJURY	COLLISION WITH OTHER MOTOR VEHICLE	REAR END	DARK	CLEAR	DRY
June-22-09	Monday	4:00 - 4:59 P.M.	INJURY	COLLISION WITH OTHER MOTOR VEHICLE	REAR END	DAY	CLEAR	DRY
August-17-09	Monday	3:00 - 3:59 P.M.	PROPERTY DAMAGE	COLLISION WITH OTHER MOTOR VEHICLE	OTHER	DAY	CLEAR	DRY
October-28-09	Wednesday	4:00 - 4:59 P.M.	PROPERTY DAMAGE	COLLISION WITH OTHER MOTOR VEHICLE	LEFT TURN (SAME DIRECTION)	DAY	CLOUDY	DRY
November-21-09	Saturday	9:00 - 9:59 P.M.	INJURY	COLLISION WITH OTHER MOTOR VEHICLE	INTERSECTION 90 DEGREES	DARK	CLEAR	DRY
November-21-09	Saturday	10:00 - 10:59 P.M.	PROPERTY DAMAGE	COLLISION WITH OTHER MOTOR VEHICLE	INTERSECTION 90 DEGREES	DARK	CLEAR	DRY
November-26-09	Thursday	3:00 - 3:59 P.M.	PROPERTY DAMAGE	COLLISION WITH OTHER MOTOR VEHICLE	INTERSECTION 90 DEGREES	DAY	CLEAR	DRY
December-10-09	Thursday	9:00 - 9:59 A.M.	PROPERTY DAMAGE	COLLISION WITH FIXED OBJECT	FIXED OBJECT	DAY	CLEAR	ICE
December-11-09	Friday	4:00 - 4:59 P.M.	PROPERTY DAMAGE	COLLISION WITH OTHER MOTOR VEHICLE	INTERSECTION 90 DEGREES	DARK	CLOUDY	ICE
December-18-09	Friday	8:00 - 8:59 P.M.	PROPERTY DAMAGE	COLLISION WITH OTHER MOTOR VEHICLE	LEFT TURN (ACROSS)	ARTIFICIAL LIGHTING	CLEAR	DRY
December-26-09	Saturday	11:00 - 11:59 A.M.	PROPERTY DAMAGE	RAN OFF ROAD	FIXED OBJECT	DAY	CLEAR	ICE
January-09-10	Saturday	9:00 - 9:59 P.M.	PROPERTY DAMAGE	COLLISION WITH ANIMAL	OTHER	DARK	CLEAR	DRY
March-21-10	Sunday	2:00 - 2:59 P.M.	INJURY	COLLISION WITH OTHER MOTOR VEHICLE	INTERSECTION 90 DEGREES	DAY	CLEAR	DRY
April-14-10	Wednesday	3:00 - 3:59 P.M.	PROPERTY DAMAGE	COLLISION WITH OTHER MOTOR VEHICLE	REAR END	DAY	CLEAR	DRY
April-29-10	Thursday	1:00 - 1:59 P.M.	PROPERTY DAMAGE	COLLISION WITH OTHER MOTOR VEHICLE	INTERSECTION 90 DEGREES	DAY	RAINING	WET
June-18-10	Friday	4:00 - 4:59 P.M.	PROPERTY DAMAGE	COLLISION WITH OTHER MOTOR VEHICLE	INTERSECTION 90 DEGREES	DAY	CLOUDY	DRY
July-13-10	Tuesday	9:00 - 9:59 P.M.	PROPERTY DAMAGE	COLLISION WITH OTHER MOTOR VEHICLE	INTERSECTION 90 DEGREES	DAY	CLOUDY	WET
November-07-10	Sunday	1:00 - 1:59 A.M.	PROPERTY DAMAGE	COLLISION WITH ANIMAL	OTHER	DARK	CLEAR	DRY
November-24-10	Wednesday	2:00 - 2:59 P.M.	PROPERTY DAMAGE	COLLISION WITH OTHER MOTOR VEHICLE	OTHER	DAY	SNOWING	SNOW
May-06-11	Friday	1:00 - 1:59 P.M.	INJURY	COLLISION WITH OTHER MOTOR VEHICLE	REAR END	DAY	CLEAR	DRY
June-05-11	Sunday	10:00 - 10:59 P.M.	PROPERTY DAMAGE	COLLISION WITH OTHER MOTOR VEHICLE	INTERSECTION 90 DEGREES	ARTIFICIAL LIGHTING	CLEAR	DRY
August-23-11	Tuesday	3:00 - 3:59 P.M.	PROPERTY DAMAGE	COLLISION WITH OTHER MOTOR VEHICLE	LEFT TURN (ACROSS)	DAY	CLEAR	DRY
August-31-11	Wednesday	9:00 - 9:59 A.M.	PROPERTY DAMAGE	COLLISION WITH OTHER MOTOR VEHICLE	INTERSECTION 90 DEGREES	DAY	FOG OR MIST	WET
October-23-11	Sunday	10:00 - 10:59 P.M.	INJURY	COLLISION WITH OTHER OBJECT	INTERSECTION 90 DEGREES	DAY	CLEAR	DRY
December-13-11	Tuesday	4:00 - 4:59 P.M.	INJURY	COLLISION WITH OTHER MOTOR VEHICLE	REAR END	DAY	CLEAR	DRY
January-29-07	Monday	11:00 - 11:59 A.M.	PROPERTY DAMAGE	COLLISION WITH OTHER MOTOR VEHICLE	OTHER	DAY	CLEAR	DRY
February-02-07	Friday	7:00 - 7:59 P.M.	PROPERTY DAMAGE	COLLISION WITH OTHER MOTOR VEHICLE	REAR END	DARK	CLOUDY	ICE
May-23-07	Wednesday	7:00 - 7:59 P.M.	PROPERTY DAMAGE	COLLISION WITH OTHER MOTOR VEHICLE	INTERSECTION 90 DEGREES	DAY	CLOUDY	DRY
June-09-07	Saturday	12:00 - 12:59 P.M.	PROPERTY DAMAGE	COLLISION WITH OTHER MOTOR VEHICLE	REAR END	DAY	CLEAR	DRY
June-22-07	Friday	4:00 - 4:59 P.M.	PROPERTY DAMAGE	COLLISION WITH OTHER MOTOR VEHICLE	PARKING	DAY	CLEAR	DRY
August-02-07	Thursday	10:00 - 10:59 A.M.	INJURY	COLLISION WITH PEDESTRIAN	OTHER	DAY	CLEAR	DRY
August-30-07	Thursday	9:00 - 9:59 P.M.	INJURY	COLLISION WITH OTHER MOTOR VEHICLE	REAR END	DUSK	CLEAR	DRY
October-05-07	Friday	11:00 - 11:59 A.M.	PROPERTY DAMAGE	COLLISION WITH OTHER MOTOR VEHICLE	PARKING	DAY	CLOUDY	WET
October-30-07	Tuesday	8:00 - 8:59 A.M.	PROPERTY DAMAGE	COLLISION WITH OTHER MOTOR VEHICLE	INTERSECTION 90 DEGREES	DAY	CLEAR	LOOSE SAND/GRAVEL/DIRT
November-14-07	Wednesday	7:00 - 7:59 A.M.	PROPERTY DAMAGE	COLLISION WITH ANIMAL	OTHER	DARK	CLEAR	DRY
January-08-08	Tuesday	5:00 - 5:59 P.M.	INJURY	COLLISION WITH OTHER MOTOR VEHICLE	OVERTAKING	DARK	CLEAR	DRY
January-09-08	Wednesday	9:00 - 9:59 P.M.	INJURY	COLLISION WITH OTHER MOTOR VEHICLE	INTERSECTION 90 DEGREES	DARK	CLEAR	DRY
February-19-08	Tuesday	10:00 - 10:59 A.M.	PROPERTY DAMAGE	COLLISION WITH OTHER MOTOR VEHICLE	OTHER	DAY	CLEAR	ICE
April-24-08	Thursday	4:00 - 4:59 P.M.	INJURY	COLLISION WITH OTHER MOTOR VEHICLE	REAR END	DAY	CLEAR	DRY
May-28-08	Wednesday	4:00 - 4:59 P.M.	PROPERTY DAMAGE	COLLISION WITH OTHER MOTOR VEHICLE	REAR END	DAY	CLEAR	DRY
December-15-08	Monday	9:00 - 9:59 A.M.	PROPERTY DAMAGE	COLLISION WITH OTHER MOTOR VEHICLE	OTHER	DAY	CLEAR	WET
December-23-08	Tuesday	3:00 - 3:59 P.M.	INJURY	COLLISION WITH OTHER MOTOR VEHICLE	REAR END	DAY	SNOWING	ICE
January-17-09	Saturday	5:00 - 5:59 P.M.	PROPERTY DAMAGE	COLLISION WITH OTHER MOTOR VEHICLE	INTERSECTION 90 DEGREES	DUSK	CLEAR	ICE
January-26-09	Monday	9:00 - 9:59 A.M.	PROPERTY DAMAGE	COLLISION WITH OTHER MOTOR VEHICLE	LEFT TURN (ACROSS)	DAY	CLEAR	DRY
February-05-09	Thursday	8:00 - 8:59 A.M.	PROPERTY DAMAGE	RAN OFF ROAD	OTHER	DAY	CLEAR	DRY
March-31-09	Tuesday	4:00 - 4:59 P.M.	INJURY	COLLISION WITH OTHER MOTOR VEHICLE	INTERSECTION 90 DEGREES	DAY	SNOWING	WET
April-11-09	Saturday	12:00 - 12:59 P.M.	PROPERTY DAMAGE	COLLISION WITH OTHER MOTOR VEHICLE	REAR END	DARK	CLEAR	NOT APPLICABLE
April-20-09	Monday	1:00 - 1:59 P.M.	PROPERTY DAMAGE	COLLISION WITH OTHER MOTOR VEHICLE	INTERSECTION 90 DEGREES	DAY	CLOUDY	DRY
April-20-09	Monday	2:00 - 2:59 P.M.	INJURY	COLLISION WITH OTHER MOTOR VEHICLE	INTERSECTION 90 DEGREES	DAY	CLEAR	NOT APPLICABLE
June-18-09	Thursday	11:00 - 11:59 A.M.	INJURY	COLLISION WITH OTHER MOTOR VEHICLE	REAR END	DAY	CLEAR	DRY
June-20-09	Saturday	2:00 - 2:59 P.M.	INJURY	COLLISION WITH OTHER MOTOR VEHICLE	LEFT TURN (SAME DIRECTION)	DAY	CLEAR	DRY
August-14-09	Friday	9:00 - 9:59 P.M.	PROPERTY DAMAGE	COLLISION WITH OTHER MOTOR VEHICLE	INTERSECTION 90 DEGREES	DARK	CLEAR	DRY
September-08-09	Tuesday	2:00 - 2:59 P.M.	PROPERTY DAMAGE	COLLISION WITH OTHER MOTOR VEHICLE	REAR END	DAY	RAINING	WET
November-21-09	Saturday	10:00 - 10:59 P.M.	PROPERTY DAMAGE	COLLISION WITH OTHER MOTOR VEHICLE	INTERSECTION 90 DEGREES	DARK	CLEAR	DRY
December-07-09	Monday	1:00 - 1:59 P.M.	INJURY	COLLISION WITH OTHER MOTOR VEHICLE	REAR END	DAY	CLEAR	DRY
December-10-09	Thursday	9:00 - 9:59 A.M.	PROPERTY DAMAGE	COLLISION WITH FIXED OBJECT	FIXED OBJECT	DAY	CLEAR	ICE
December-15-09	Tuesday	10:00 - 10:59 A.M.	INJURY	COLLISION WITH OTHER MOTOR VEHICLE	REAR END	DAY	CLEAR	ICE
December-16-09	Wednesday	2:00 - 2:59 P.M.	PROPERTY DAMAGE	COLLISION WITH OTHER MOTOR VEHICLE	REAR END	DAY	CLEAR	DRY
December-17-09	Thursday	5:00 - 5:59 P.M.	INJURY	COLLISION WITH PEDESTRIAN	PEDESTRIAN	DARK	CLEAR	SNOW
December-18-09	Friday	8:00 - 8:59 P.M.	PROPERTY DAMAGE	COLLISION WITH OTHER MOTOR VEHICLE	LEFT TURN (ACROSS)	ARTIFICIAL LIGHTING	CLEAR	DRY
February-04-10	Thursday	7:00 - 7:59 P.M.	PROPERTY DAMAGE	COLLISION WITH OTHER OBJECT	LEFT TURN (SAME DIRECTION)	DARK	CLEAR	ICE
February-05-10	Friday	5:00 - 5:59 P.M.	PROPERTY DAMAGE	COLLISION WITH OTHER MOTOR VEHICLE	REAR END	DUSK	CLOUDY	ICE
April-14-10	Wednesday	3:00 - 3:59 P.M.	PROPERTY DAMAGE	COLLISION WITH OTHER MOTOR VEHICLE	REAR END	DAY	CLEAR	DRY
July-01-10	Thursday	8:00 - 8:59 P.M.	INJURY	COLLISION WITH OTHER MOTOR VEHICLE	INTERSECTION 90 DEGREES	DAY	CLEAR	DRY
August-16-10	Monday	1:00 - 1:59 P.M.	PROPERTY DAMAGE	COLLISION WITH OTHER MOTOR VEHICLE	PARKING	DAY	CLEAR	DRY
August-18-10	Wednesday	8:00 - 8:59 P.M.	INJURY	COLLISION WITH FIXED OBJECT	FIXED OBJECT	DAY	CLEAR	DRY
September-01-10	Wednesday	4:00 - 4:59 P.M.	PROPERTY DAMAGE	COLLISION WITH OTHER MOTOR VEHICLE	SIDE SWIPE (SAME DIRECTION)	DAY	CLOUDY	WET
September-16-10	Thursday	9:00 - 9:59 A.M.	INJURY	COLLISION WITH OTHER MOTOR VEHICLE	INTERSECTION 90 DEGREES	DAY	CLOUDY	DRY
October-18-10	Monday	3:00 - 3:59 P.M.	PROPERTY DAMAGE	COLLISION WITH OTHER MOTOR VEHICLE	SIDE SWIPE (SAME DIRECTION)	DAY	CLEAR	DRY
January-17-11	Monday	1:00 - 1:59 P.M.	PROPERTY DAMAGE	COLLISION WITH OTHER MOTOR VEHICLE	INTERSECTION 90 DEGREES	DAY	CLEAR	ICE
January-18-11	Tuesday	8:00 - 8:59 A.M.	INJURY	COLLISION WITH OTHER MOTOR VEHICLE	REAR END	DAY	CLEAR	ICE
May-06-11	Friday	1:00 - 1:59 P.M.	INJURY	COLLISION WITH OTHER MOTOR VEHICLE	REAR END	DAY	CLEAR	DRY
August-09-11	Tuesday	4:00 - 4:59 P.M.	PROPERTY DAMAGE	COLLISION WITH OTHER MOTOR VEHICLE	REAR END	DAY	CLEAR	DRY
September-06-11	Tuesday	6:00 - 6:59 P.M.	INJURY	COLLISION WITH OTHER MOTOR VEHICLE	INTERSECTION 90 DEGREES	DAY	CLEAR	DRY
October-23-11	Sunday	10:00 - 10:59 P.M.	INJURY	COLLISION WITH OTHER OBJECT	INTERSECTION 90 DEGREES	DAY	CLEAR	DRY

Highway:	52	Control Section:	01052025HU
----------	----	------------------	------------

Date	Day of Week	Time	Severity	Collision Type	Configuration	Light Condition	Weather	Road Surface Condition
February-20-07	Tuesday	10:00 - 10:59 P.M.	INJURY	RAN OFF ROAD	OFF ROAD - LEFT	DARK	SNOWING	ICE
March-05-07	Monday	5:00 - 5:59 P.M.	INJURY	COLLISION WITH OTHER MOTOR VEHICLE	INTERSECTION 90 DEGREES	DAY	CLOUDY	DRY
March-12-07	Monday	4:00 - 4:59 P.M.	PROPERTY DAMAGE	RAN OFF ROAD	OTHER	DAY	CLEAR	DRY
March-14-07	Wednesday	8:00 - 8:59 P.M.	PROPERTY DAMAGE	COLLISION WITH ANIMAL	OTHER	DARK	CLOUDY	DRY
April-25-07	Wednesday	3:00 - 3:59 P.M.	PROPERTY DAMAGE	COLLISION WITH OTHER MOTOR VEHICLE	REAR END	DAY	CLEAR	DRY
May-22-07	Tuesday	7:00 - 7:59 P.M.	INJURY	COLLISION WITH OTHER MOTOR VEHICLE	SIDE SWIPE (SAME DIRECTION)	DAY	RAINING	WET
May-22-07	Tuesday	8:00 - 8:59 A.M.	INJURY	COLLISION WITH OTHER MOTOR VEHICLE	INTERSECTION 90 DEGREES	DAY	CLEAR	DRY
June-16-07	Saturday	6:00 - 6:59 P.M.	PROPERTY DAMAGE	COLLISION WITH OTHER MOTOR VEHICLE	LEFT TURN (ACROSS)	DAY	CLEAR	DRY
July-01-07	Sunday	11:00 - 11:59 P.M.	PROPERTY DAMAGE	COLLISION WITH ANIMAL	OTHER	DARK	CLEAR	DRY
July-30-07	Monday	5:00 - 5:59 A.M.	PROPERTY DAMAGE	COLLISION WITH ANIMAL	OTHER	DAWN	CLEAR	DRY
October-10-07	Wednesday	8:00 - 8:59 A.M.	PROPERTY DAMAGE	COLLISION WITH OTHER MOTOR VEHICLE	OTHER	DAY	CLOUDY	WET
October-18-07	Thursday	3:00 - 3:59 P.M.	INJURY	COLLISION WITH OTHER MOTOR VEHICLE	REAR END	DAY	RAINING	WET
October-24-07	Wednesday	11:00 - 11:59 A.M.	PROPERTY DAMAGE	COLLISION WITH FIXED OBJECT	FIXED OBJECT	DAY	CLEAR	DRY
November-03-07	Saturday	6:00 - 6:59 P.M.	PROPERTY DAMAGE	COLLISION WITH ANIMAL	OTHER	DARK	CLEAR	DRY
November-05-07	Monday	6:00 - 6:59 P.M.	PROPERTY DAMAGE	COLLISION WITH ANIMAL	OTHER	DARK	CLEAR	DRY
November-15-07	Thursday	7:00 - 7:59 A.M.	PROPERTY DAMAGE	COLLISION WITH ANIMAL	OTHER	DAWN	CLEAR	DRY
November-25-07	Sunday	9:00 - 9:59 P.M.	PROPERTY DAMAGE	COLLISION WITH OTHER MOTOR VEHICLE	REAR END	DARK	SNOWING	ICE
December-07-07	Friday	6:00 - 6:59 P.M.	PROPERTY DAMAGE	COLLISION WITH ANIMAL	OTHER	DARK	CLEAR	DRY
December-11-07	Tuesday	10:00 - 10:59 P.M.	PROPERTY DAMAGE	COLLISION WITH ANIMAL	OTHER	DARK	CLEAR	ICE
December-11-07	Tuesday	7:00 - 7:59 A.M.	INJURY	COLLISION WITH OTHER MOTOR VEHICLE	REAR END	DARK	CLEAR	DRY
December-26-07	Wednesday	7:00 - 7:59 A.M.	PROPERTY DAMAGE	COLLISION WITH ANIMAL	OTHER	DAWN	CLEAR	DRY
February-09-08	Saturday	12:00 - 12:59 P.M.	INJURY	COLLISION WITH OTHER MOTOR VEHICLE	REAR END	DAY	DRIFTING SNOW	DRY
February-16-08	Saturday	7:00 - 7:59 P.M.	INJURY	OVERTURNED IN ROADWAY	OTHER	DARK	FREEZING RAIN/SLEET/HAIL	ICE
February-17-08	Sunday	2:00 - 2:59 P.M.	PROPERTY DAMAGE	OVERTURNED IN ROADWAY	OFF ROAD - RIGHT	DAY	DRIFTING SNOW	ICE
March-02-08	Sunday	9:00 - 9:59 P.M.	PROPERTY DAMAGE	RAN OFF ROAD	OFF ROAD - RIGHT	DARK	CLEAR	ICE
April-01-08	Tuesday	9:00 - 9:59 P.M.	PROPERTY DAMAGE	COLLISION WITH OTHER MOTOR VEHICLE	SIDE SWIPE (SAME DIRECTION)	DARK	CLOUDY	DRY
May-11-08	Sunday	9:00 - 9:59 P.M.	INJURY	COLLISION WITH ANIMAL	OTHER	NOT APPLICABLE	CLEAR	DRY
May-22-08	Thursday	10:00 - 10:59 P.M.	INJURY	COLLISION WITH OTHER MOTOR VEHICLE	REAR END	DARK	CLEAR	DRY
May-27-08	Tuesday	7:00 - 7:59 A.M.	PROPERTY DAMAGE	COLLISION WITH ANIMAL	OTHER	DAY	CLEAR	DRY
August-10-08	Sunday	10:00 - 10:59 P.M.	PROPERTY DAMAGE	COLLISION WITH ANIMAL	OTHER	DUSK	CLOUDY	DRY
September-13-08	Saturday	12:00 - 12:59 A.M.	INJURY	COLLISION WITH MOTORCYCLE	INTERSECTION 90 DEGREES	DARK	CLEAR	DRY
October-28-08	Tuesday	6:00 - 6:59 P.M.	INJURY	COLLISION WITH ANIMAL	OTHER	DARK	CLEAR	DRY
November-28-08	Friday	6:00 - 6:59 P.M.	PROPERTY DAMAGE	COLLISION WITH ANIMAL	OTHER	DARK	CLEAR	DRY
December-08-08	Monday	6:00 - 6:59 P.M.	PROPERTY DAMAGE	COLLISION WITH ANIMAL	OTHER	DARK	CLEAR	SNOW
December-13-08	Saturday	10:00 - 10:59 P.M.	PROPERTY DAMAGE	COLLISION WITH FIXED OBJECT	OTHER	DARK	DRIFTING SNOW	DRY
December-23-08	Tuesday	2:00 - 2:59 P.M.	PROPERTY DAMAGE	COLLISION WITH OTHER MOTOR VEHICLE	SIDE SWIPE (SAME DIRECTION)	DAY	CLOUDY	SNOW
December-23-08	Tuesday	5:00 - 5:59 P.M.	PROPERTY DAMAGE	COLLISION WITH ANIMAL	OTHER	DARK	SNOWING	ICE
January-04-09	Sunday	7:00 - 7:59 P.M.	INJURY	COLLISION WITH OTHER MOTOR VEHICLE	REAR END	DARK	CLEAR	DRY
February-11-09	Wednesday	8:00 - 8:59 A.M.	PROPERTY DAMAGE	RAN OFF ROAD	OFF ROAD - RIGHT	DAY	SNOWING	ICE
February-28-09	Saturday	10:00 - 10:59 A.M.	INJURY	COLLISION WITH OTHER MOTOR VEHICLE	OVERTAKING	DAY	CLEAR	DRY
April-11-09	Saturday	3:00 - 3:59 P.M.	INJURY	COLLISION WITH OTHER MOTOR VEHICLE	OVERTAKING	DAY	FOG OR MIST	DRY
May-01-09	Friday	8:00 - 8:59 P.M.	PROPERTY DAMAGE	COLLISION WITH ANIMAL	OTHER	DUSK	CLEAR	DRY
May-09-09	Saturday	3:00 - 3:59 P.M.	INJURY	COLLISION WITH OTHER MOTOR VEHICLE	OVERTAKING	DAY	CLOUDY	DRY
August-21-09	Friday	10:00 - 10:59 A.M.	PROPERTY DAMAGE	COLLISION WITH ANIMAL	OTHER	DAY	CLOUDY	DRY
September-08-09	Tuesday	4:00 - 4:59 P.M.	INJURY	COLLISION WITH OTHER MOTOR VEHICLE	REAR END	DAY	RAINING	WET
September-17-09	Thursday	7:00 - 7:59 A.M.	PROPERTY DAMAGE	COLLISION WITH ANIMAL	OTHER	DAY	CLEAR	DRY
October-24-09	Saturday	1:00 - 1:59 P.M.	INJURY	COLLISION WITH OTHER MOTOR VEHICLE	REAR END	DAY	RAINING	WET
November-25-09	Wednesday	6:00 - 6:59 A.M.	PROPERTY DAMAGE	COLLISION WITH ANIMAL	OTHER	DARK	SNOWING	SLUSH
November-25-09	Wednesday	6:00 - 6:59 A.M.	PROPERTY DAMAGE	COLLISION WITH ANIMAL	OTHER	DARK	CLEAR	ICE
November-30-09	Monday	5:00 - 5:59 P.M.	PROPERTY DAMAGE	COLLISION WITH ANIMAL	OTHER	DARK	CLEAR	DRY
January-23-10	Saturday	11:00 - 11:59 A.M.	INJURY	RAN OFF ROAD	OFF ROAD - RIGHT	DAY	CLOUDY	SLUSH
January-23-10	Saturday	11:00 - 11:59 A.M.	FATAL	COLLISION WITH OTHER MOTOR VEHICLE	HEAD ON	DAY	SNOWING	SLUSH
February-24-10	Wednesday	4:00 - 4:59 P.M.	INJURY	COLLISION WITH OTHER MOTOR VEHICLE	INTERSECTION 90 DEGREES	DAY	CLEAR	DRY
March-16-10	Tuesday	10:00 - 10:59 P.M.	PROPERTY DAMAGE	COLLISION WITH ANIMAL	OTHER	DARK	CLEAR	DRY
April-08-10	Thursday	9:00 - 9:59 P.M.	PROPERTY DAMAGE	COLLISION WITH ANIMAL	OTHER	DARK	CLEAR	DRY
April-23-10	Friday	8:00 - 8:59 A.M.	PROPERTY DAMAGE	COLLISION WITH ANIMAL	OTHER	DAY	CLEAR	DRY
June-15-10	Tuesday	11:00 - 11:59 A.M.	PROPERTY DAMAGE	COLLISION WITH ANIMAL	OTHER	DAY	CLEAR	DRY
October-07-10	Thursday	6:00 - 6:59 A.M.	PROPERTY DAMAGE	RAN OFF ROAD	OTHER	DARK	CLEAR	DRY
October-09-10	Saturday	2:00 - 2:59 A.M.	PROPERTY DAMAGE	COLLISION WITH ANIMAL	OTHER	DARK	CLEAR	DRY
December-28-10	Tuesday	9:00 - 9:59 A.M.	PROPERTY DAMAGE	OVERTURNED IN ROADWAY	OFF ROAD - LEFT	DAY	CLEAR	ICE
January-06-11	Thursday	6:00 - 6:59 P.M.	INJURY	RAN OFF ROAD	OFF ROAD - RIGHT	DARK	CLEAR	ICE
January-20-11	Thursday	9:00 - 9:59 P.M.	INJURY	COLLISION WITH OTHER MOTOR VEHICLE	INTERSECTION 90 DEGREES	DARK	DRIFTING SNOW	ICE
January-28-11	Friday	8:00 - 8:59 P.M.	PROPERTY DAMAGE	RAN OFF ROAD	OFF ROAD - RIGHT	DARK	SNOWING	ICE
January-31-11	Monday	1:00 - 1:59 P.M.	INJURY	COLLISION WITH OTHER MOTOR VEHICLE	INTERSECTION 90 DEGREES	DAY	CLEAR	ICE
February-05-11	Saturday	2:00 - 2:59 A.M.	INJURY	COLLISION WITH OTHER MOTOR VEHICLE	HEAD ON	DARK	CLEAR	DRY
March-10-11	Thursday	7:00 - 7:59 P.M.	INJURY	RAN OFF ROAD	OFF ROAD - RIGHT	DARK	STRONG WINDS	ICE
May-06-11	Friday	2:00 - 2:59 P.M.	PROPERTY DAMAGE	COLLISION WITH OTHER MOTOR VEHICLE	REAR END	DAY	CLEAR	DRY
May-26-11	Thursday	7:00 - 7:59 P.M.	PROPERTY DAMAGE	COLLISION WITH ANIMAL	OTHER	DAY	CLEAR	DRY
June-06-11	Monday	NOT STATED	INJURY	COLLISION WITH OTHER MOTOR VEHICLE	LEFT TURN (SAME DIRECTION)	DAY	CLEAR	DRY
June-09-11	Thursday	1:00 - 1:59 A.M.	INJURY	RAN OFF ROAD	OTHER	DARK	CLEAR	DRY
July-11-11	Monday	7:00 - 7:59 A.M.	PROPERTY DAMAGE	COLLISION WITH ANIMAL	OTHER	DAY	CLEAR	DRY
July-21-11	Thursday	4:00 - 4:59 A.M.	PROPERTY DAMAGE	COLLISION WITH ANIMAL	OTHER	DARK	CLEAR	DRY
July-26-11	Tuesday	7:00 - 7:59 A.M.	PROPERTY DAMAGE	COLLISION WITH OTHER MOTOR VEHICLE	OTHER	DAY	CLEAR	DRY
October-08-11	Saturday	8:00 - 8:59 A.M.	FATAL	COLLISION WITH OTHER MOTOR VEHICLE	OTHER	DAY	CLEAR	DRY

Highway: 59 Control Section: 01059053HA

Date	Day of Week	Time	Severity	Collision Type	Configuration	Light Condition	Weather	Road Surface Condition
August-02-11	Tuesday	6:00 - 6:59 A.M.	PROPERTY DAMAGE	COLLISION WITH ANIMAL	OTHER	DAY	CLEAR	DRY
May-21-07	Monday	9:00 - 9:59 P.M.	PROPERTY DAMAGE	COLLISION WITH ANIMAL	OTHER	NOT APPLICABLE	RAINING	DRY
July-28-07	Saturday	8:00 - 8:59 A.M.	INJURY	OVERTURNED IN ROADWAY	OFF ROAD - LEFT	DAY	CLEAR	DRY
November-03-08	Monday	6:00 - 6:59 A.M.	PROPERTY DAMAGE	COLLISION WITH ANIMAL	OTHER	DARK	CLEAR	DRY
May-06-08	Tuesday	10:00 - 10:59 P.M.	PROPERTY DAMAGE	COLLISION WITH ANIMAL	OTHER	DUSK	CLEAR	WET
November-21-08	Friday	5:00 - 5:59 P.M.	PROPERTY DAMAGE	COLLISION WITH ANIMAL	OTHER	DARK	CLEAR	WET
December-01-08	Monday	6:00 - 6:59 P.M.	PROPERTY DAMAGE	COLLISION WITH ANIMAL	OTHER	DARK	CLEAR	DRY
October-01-09	Thursday	10:00 - 10:59 A.M.	PROPERTY DAMAGE	COLLISION WITH OTHER MOTOR VEHICLE	REAR END	DAY	CLOUDY	DRY
November-28-09	Saturday	10:00 - 10:59 P.M.	PROPERTY DAMAGE	COLLISION WITH ANIMAL	OTHER	DARK	SNOWING	NOT APPLICABLE
January-24-10	Sunday	9:00 - 9:59 A.M.	PROPERTY DAMAGE	COLLISION WITH OTHER MOTOR VEHICLE	SIDE SWIPE (SAME DIRECTION)	DAY	CLEAR	SNOW
March-30-10	Tuesday	4:00 - 4:59 P.M.	PROPERTY DAMAGE	COLLISION WITH ANIMAL	OTHER	DAY	RAINING	WET
September-03-10	Friday	6:00 - 6:59 P.M.	PROPERTY DAMAGE	RAN OFF ROAD	FIXED OBJECT	DAY	CLEAR	DRY
October-24-10	Sunday	NOT STATED	PROPERTY DAMAGE	COLLISION WITH ANIMAL	OTHER	DAY	CLEAR	DRY
November-10-10	Wednesday	6:00 - 6:59 A.M.	PROPERTY DAMAGE	COLLISION WITH ANIMAL	OTHER	DARK	CLEAR	DRY
December-20-10	Monday	4:00 - 4:59 P.M.	PROPERTY DAMAGE	COLLISION WITH OTHER MOTOR VEHICLE	OVERTAKING	DAY	CLEAR	SNOW
September-04-11	Sunday	9:00 - 9:59 P.M.	INJURY	COLLISION WITH ANIMAL	OTHER	DARK	CLEAR	DRY

Highway: 59 Control Section: 01059055HA

Date	Day of Week	Time	Severity	Collision Type	Configuration	Light Condition	Weather	Road Surface Condition
January-13-07	Saturday	7:00 - 7:59 A.M.	INJURY	COLLISION WITH FIXED OBJECT	FIXED OBJECT	DAWN	CLEAR	DRY
November-10-07	Saturday	12:00 - 12:59 P.M.	PROPERTY DAMAGE	COLLISION WITH ANIMAL	OTHER	DARK	CLEAR	DRY
December-10-07	Monday	6:00 - 6:59 A.M.	INJURY	COLLISION WITH OTHER MOTOR VEHICLE	OTHER	DARK	CLEAR	ICE
February-05-08	Tuesday	8:00 - 8:59 A.M.	PROPERTY DAMAGE	COLLISION WITH OTHER MOTOR VEHICLE	INTERSECTION 90 DEGREES	DAY	CLEAR	DRY
June-29-08	Sunday	5:00 - 5:59 A.M.	PROPERTY DAMAGE	COLLISION WITH ANIMAL	OTHER	DAWN	CLEAR	DRY
December-05-08	Friday	8:00 - 8:59 P.M.	INJURY	COLLISION WITH FIXED OBJECT	FIXED OBJECT	DARK	SNOWING	ICE
September-02-09	Wednesday	5:00 - 5:59 P.M.	PROPERTY DAMAGE	COLLISION WITH OTHER MOTOR VEHICLE	REAR END	DAY	CLEAR	DRY
October-15-09	Thursday	NOT STATED	INJURY	COLLISION WITH OTHER MOTOR VEHICLE	REAR END	DAY	CLOUDY	WET
November-25-09	Wednesday	8:00 - 8:59 A.M.	INJURY	RAN OFF ROAD	OFF ROAD - RIGHT	DAY	FOG OR MIST	ICE
November-28-09	Saturday	7:00 - 7:59 P.M.	PROPERTY DAMAGE	COLLISION WITH FIXED OBJECT	FIXED OBJECT	DARK	SNOWING	ICE
December-09-09	Wednesday	NOT STATED	PROPERTY DAMAGE	COLLISION WITH OTHER MOTOR VEHICLE	REAR END	DAWN	CLEAR	DRY
December-20-09	Sunday	11:00 - 11:59 P.M.	INJURY	COLLISION WITH OTHER MOTOR VEHICLE	OTHER	DARK	CLEAR	ICE
December-23-09	Wednesday	7:00 - 7:59 A.M.	PROPERTY DAMAGE	COLLISION WITH ANIMAL	OTHER	DAWN	CLOUDY	DRY
December-27-09	Sunday	6:00 - 6:59 A.M.	PROPERTY DAMAGE	COLLISION WITH ANIMAL	OTHER	DARK	CLEAR	DRY
March-18-10	Thursday	7:00 - 7:59 A.M.	PROPERTY DAMAGE	COLLISION WITH OTHER MOTOR VEHICLE	SIDE SWIPE (SAME DIRECTION)	DAY	CLEAR	DRY
June-26-10	Saturday	10:00 - 10:59 P.M.	PROPERTY DAMAGE	COLLISION WITH ANIMAL	OTHER	DARK	CLOUDY	DRY
November-22-10	Monday	8:00 - 8:59 A.M.	PROPERTY DAMAGE	COLLISION WITH OTHER MOTOR VEHICLE	REAR END	DAY	CLEAR	DRY
October-28-11	Friday	6:00 - 6:59 A.M.	INJURY	COLLISION WITH OTHER OBJECT	OTHER	ARTIFICIAL LIGHTING	CLEAR	ICE
November-09-11	Wednesday	8:00 - 8:59 P.M.	PROPERTY DAMAGE	COLLISION WITH ANIMAL	OTHER	DARK	CLOUDY	DRY

Highway: 59 Control Section: 01059060HA

Date	Day of Week	Time	Severity	Collision Type	Configuration	Light Condition	Weather	Road Surface Condition
November-12-11	Saturday	10:00 - 10:59 P.M.	PROPERTY DAMAGE	COLLISION WITH FIXED OBJECT	FIXED OBJECT	DARK	CLEAR	DRY
July-29-11	Friday	4:00 - 4:59 A.M.	PROPERTY DAMAGE	COLLISION WITH OTHER MOTOR VEHICLE	REAR END	DAY	CLEAR	DRY

Highway: 89 Control Section: 01089010HU

Date	Day of Week	Time	Severity	Collision Type	Configuration	Light Condition	Weather	Road Surface Condition
October-04-08	Saturday	9:00 - 9:59 P.M.	PROPERTY DAMAGE	COLLISION WITH ANIMAL	OTHER	DARK	CLEAR	DRY
August-09-10	Monday	10:00 - 10:59 P.M.	PROPERTY DAMAGE	COLLISION WITH ANIMAL	OTHER	DARK	CLEAR	DRY
December-29-10	Wednesday	7:00 - 7:59 P.M.	PROPERTY DAMAGE	COLLISION WITH ANIMAL	OTHER	DARK	SNOWING	SNOW
June-04-07	Wednesday	9:00 - 9:59 P.M.	PROPERTY DAMAGE	COLLISION WITH ANIMAL	OTHER	DUSK	CLEAR	DRY
October-03-07	Wednesday	7:00 - 7:59 P.M.	PROPERTY DAMAGE	COLLISION WITH ANIMAL	OTHER	DUSK	CLEAR	DRY
November-01-09	Sunday	7:00 - 7:59 P.M.	PROPERTY DAMAGE	COLLISION WITH ANIMAL	OTHER	DAY	CLOUDY	DRY
November-14-09	Saturday	7:00 - 7:59 P.M.	PROPERTY DAMAGE	COLLISION WITH ANIMAL	OTHER	DARK	CLEAR	DRY
November-11-09	Wednesday	9:00 - 9:59 P.M.	INJURY	COLLISION WITH ANIMAL	OTHER	DARK	CLEAR	DRY

Highway:	100	Control Section:	01100040HA
----------	-----	------------------	------------

Date	Day of Week	Time	Severity	Collision Type	Configuration	Light Condition	Weather	Road Surface Condition
February-23-07	Friday	10:00 - 10:59 P.M.	PROPERTY DAMAGE	RAN OFF ROAD	OFF ROAD - RIGHT	ARTIFICIAL LIGHTING	DRIFTING SNOW	ICE
February-26-07	Monday	8:00 - 8:59 A.M.	PROPERTY DAMAGE	COLLISION WITH OTHER MOTOR VEHICLE	OTHER	DAY	CLOUDY	ICE
March-08-07	Thursday	4:00 - 4:59 P.M.	PROPERTY DAMAGE	COLLISION WITH OTHER MOTOR VEHICLE	OTHER	DAY	STRONG WINDS	ICE
March-19-07	Monday	10:00 - 10:59 A.M.	INJURY	COLLISION WITH TRAIN	INTERSECTION 90 DEGREES	DAY	CLEAR	DRY
July-08-07	Sunday	2:00 - 2:59 A.M.	INJURY	COLLISION WITH FIXED OBJECT	OFF ROAD - LEFT	DARK	CLEAR	DRY
September-06-07	Thursday	8:00 - 8:59 A.M.	PROPERTY DAMAGE	COLLISION WITH OTHER MOTOR VEHICLE	REAR END	DAY	SMOKE OR DUST	DRY
October-21-07	Sunday	11:00 - 11:59 P.M.	PROPERTY DAMAGE	COLLISION WITH ANIMAL	OTHER	DARK	CLEAR	DRY
November-25-07	Sunday	3:00 - 3:59 P.M.	PROPERTY DAMAGE	RAN OFF ROAD	OTHER	DAY	CLOUDY	ICE
February-28-08	Thursday	3:00 - 3:59 A.M.	PROPERTY DAMAGE	OVERTURNED IN ROADWAY	OFF ROAD - RIGHT	DAY	SNOWING	ICE
February-29-08	Friday	9:00 - 9:59 A.M.	PROPERTY DAMAGE	COLLISION WITH OTHER MOTOR VEHICLE	SIDE SWIPE (SAME DIRECTION)	DAY	DRIFTING SNOW	ICE
March-01-08	Saturday	9:00 - 9:59 A.M.	PROPERTY DAMAGE	COLLISION WITH OTHER MOTOR VEHICLE	OTHER	DARK	STRONG WINDS	ICE
March-01-08	Saturday	8:00 - 8:59 A.M.	PROPERTY DAMAGE	COLLISION WITH FIXED OBJECT	OTHER	DARK	STRONG WINDS	ICE
March-24-08	Monday	7:00 - 7:59 P.M.	PROPERTY DAMAGE	COLLISION WITH FIXED OBJECT	FIXED OBJECT	DUSK	CLOUDY	SNOW
April-07-08	Monday	3:00 - 3:59 P.M.	INJURY	COLLISION WITH OTHER MOTOR VEHICLE	REAR END	DAY	CLEAR	DRY
November-27-08	Thursday	8:00 - 8:59 A.M.	INJURY	COLLISION WITH OTHER MOTOR VEHICLE	OFF ROAD - RIGHT	DAY	CLEAR	ICE
January-13-09	Tuesday	7:00 - 7:59 A.M.	PROPERTY DAMAGE	COLLISION WITH OTHER MOTOR VEHICLE	LEFT TURN (SAME DIRECTION)	DAWN	FOG OR MIST	ICE
January-15-09	Thursday	8:00 - 8:59 P.M.	PROPERTY DAMAGE	COLLISION WITH OTHER OBJECT	OTHER	DARK	CLEAR	DRY
January-30-09	Friday	9:00 - 9:59 A.M.	INJURY	COLLISION WITH OTHER MOTOR VEHICLE	LEFT TURN (OPPOSING)	DAY	CLOUDY	DRY
February-05-09	Thursday	8:00 - 8:59 A.M.	PROPERTY DAMAGE	COLLISION WITH OTHER MOTOR VEHICLE	REAR END	DAY	CLOUDY	DRY
February-25-09	Wednesday	7:00 - 7:59 A.M.	INJURY	COLLISION WITH OTHER MOTOR VEHICLE	OTHER	DAY	CLEAR	ICE
December-24-09	Thursday	12:00 - 12:59 P.M.	PROPERTY DAMAGE	COLLISION WITH FIXED OBJECT	FIXED OBJECT	DAY	SNOWING	SNOW
January-17-10	Sunday	6:00 - 6:59 A.M.	PROPERTY DAMAGE	RAN OFF ROAD	OFF ROAD - RIGHT	DARK	CLEAR	ICE
June-15-10	Tuesday	11:00 - 11:59 P.M.	PROPERTY DAMAGE	COLLISION WITH ANIMAL	OTHER	DARK	CLEAR	DRY
July-07-10	Wednesday	6:00 - 6:59 P.M.	PROPERTY DAMAGE	COLLISION WITH OTHER MOTOR VEHICLE	LEFT TURN (OPPOSING)	DAY	CLEAR	DRY
August-02-10	Monday	9:00 - 9:59 P.M.	PROPERTY DAMAGE	COLLISION WITH FIXED OBJECT	OFF ROAD - LEFT	DARK	RAINING	WET
August-11-10	Wednesday	NOT STATED	PROPERTY DAMAGE	COLLISION WITH OTHER MOTOR VEHICLE	RIGHT TURN (SAME DIRECTION)	DAY	CLEAR	DRY
September-03-10	Friday	4:00 - 4:59 P.M.	INJURY	COLLISION WITH OTHER MOTOR VEHICLE	LEFT TURN (OPPOSING)	DAY	CLEAR	DRY
November-15-10	Monday	10:00 - 10:59 P.M.	PROPERTY DAMAGE	COLLISION WITH ANIMAL	OTHER	DARK	CLEAR	DRY
November-19-10	Friday	9:00 - 9:59 A.M.	PROPERTY DAMAGE	COLLISION WITH OTHER MOTOR VEHICLE	HEAD ON	DAY	DRIFTING SNOW	ICE
December-21-10	Tuesday	11:00 - 11:59 A.M.	PROPERTY DAMAGE	OVERTURNED IN ROADWAY	OFF ROAD - RIGHT	DAY	STRONG WINDS	ICE
January-14-11	Friday	11:00 - 11:59 A.M.	PROPERTY DAMAGE	COLLISION WITH FIXED OBJECT	FIXED OBJECT	DAY	CLEAR	ICE
January-25-11	Tuesday	7:00 - 7:59 A.M.	PROPERTY DAMAGE	COLLISION WITH OTHER MOTOR VEHICLE	INTERSECTION 90 DEGREES	DAWN	CLOUDY	DRY
January-29-11	Saturday	9:00 - 9:59 P.M.	INJURY	OVERTURNED IN ROADWAY	OFF ROAD - RIGHT	DARK	DRIFTING SNOW	SNOW
April-08-11	Friday	6:00 - 6:59 P.M.	PROPERTY DAMAGE	COLLISION WITH OTHER MOTOR VEHICLE	REAR END	DAY	CLEAR	DRY
May-21-11	Saturday	NOT STATED	PROPERTY DAMAGE	COLLISION WITH OTHER MOTOR VEHICLE	REAR END	DAY	CLOUDY	DRY
May-26-11	Thursday	12:00 - 12:59 P.M.	PROPERTY DAMAGE	COLLISION WITH OTHER MOTOR VEHICLE	OTHER	DAY	CLEAR	DRY
February-21-07	Wednesday	10:00 - 10:59 A.M.	PROPERTY DAMAGE	COLLISION WITH FIXED OBJECT	FIXED OBJECT	DAY	FREEZING RAIN/SLEET/HAIL	ICE
February-27-07	Tuesday	10:00 - 10:59 A.M.	INJURY	COLLISION WITH OTHER MOTOR VEHICLE	LEFT TURN (OPPOSING)	DAY	CLOUDY	WET
June-08-07	Friday	7:00 - 7:59 P.M.	PROPERTY DAMAGE	COLLISION WITH OTHER MOTOR VEHICLE	REAR END	DAY	CLEAR	DRY
July-28-07	Saturday	11:00 - 11:59 P.M.	PROPERTY DAMAGE	COLLISION WITH ANIMAL	OTHER	DARK	CLEAR	DRY
August-06-07	Monday	7:00 - 7:59 A.M.	INJURY	COLLISION WITH OTHER MOTOR VEHICLE	OVERTAKING	DAY	SMOKE OR DUST	DRY
August-11-07	Saturday	11:00 - 11:59 A.M.	PROPERTY DAMAGE	COLLISION WITH OTHER MOTOR VEHICLE	OTHER	DAY	CLEAR	DRY
September-06-07	Thursday	7:00 - 7:59 A.M.	INJURY	COLLISION WITH OTHER MOTOR VEHICLE	REAR END	DAY	SMOKE OR DUST	DRY
November-09-07	Friday	4:00 - 4:59 P.M.	INJURY	COLLISION WITH OTHER OBJECT	OTHER	DAY	NOT APPLICABLE	DRY
November-26-07	Monday	2:00 - 2:59 P.M.	PROPERTY DAMAGE	RAN OFF ROAD	OFF ROAD - RIGHT	DAY	SNOWING	ICE
January-06-08	Sunday	2:00 - 2:59 A.M.	PROPERTY DAMAGE	COLLISION WITH FIXED OBJECT	FIXED OBJECT	DARK	FREEZING RAIN/SLEET/HAIL	ICE
February-13-08	Wednesday	11:00 - 11:59 A.M.	PROPERTY DAMAGE	COLLISION WITH OTHER MOTOR VEHICLE	OTHER	DAY	DRIFTING SNOW	SNOW
August-06-08	Wednesday	6:00 - 6:59 P.M.	PROPERTY DAMAGE	OTHER NON-COLLISION	OTHER	DAY	CLEAR	DRY
October-07-08	Tuesday	5:00 - 5:59 P.M.	INJURY	COLLISION WITH OTHER MOTOR VEHICLE	OTHER	DAY	CLEAR	DRY
October-08-08	Wednesday	9:00 - 9:59 P.M.	PROPERTY DAMAGE	COLLISION WITH FIXED OBJECT	FIXED OBJECT	DARK	CLEAR	DRY
November-07-08	Friday	5:00 - 5:59 P.M.	PROPERTY DAMAGE	RAN OFF ROAD	OFF ROAD - LEFT	DUSK	STRONG WINDS	ICE
April-03-09	Friday	9:00 - 9:59 A.M.	PROPERTY DAMAGE	COLLISION WITH OTHER MOTOR VEHICLE	SIDE SWIPE (SAME DIRECTION)	DAY	CLEAR	DRY
April-17-09	Friday	2:00 - 2:59 P.M.	PROPERTY DAMAGE	COLLISION WITH OTHER OBJECT	OTHER	DAY	CLOUDY	DRY
October-18-09	Sunday	11:00 - 11:59 P.M.	PROPERTY DAMAGE	COLLISION WITH FIXED OBJECT	FIXED OBJECT	DARK	CLOUDY	DRY
October-19-09	Monday	9:00 - 9:59 A.M.	INJURY	COLLISION WITH FIXED OBJECT	OFF ROAD - LEFT	DAY	CLOUDY	DRY
November-05-09	Thursday	9:00 - 9:59 A.M.	INJURY	COLLISION WITH OTHER MOTOR VEHICLE	LEFT TURN (ACROSS)	DAY	CLEAR	DRY
December-25-09	Friday	1:00 - 1:59 P.M.	INJURY	COLLISION WITH FIXED OBJECT	OFF ROAD - RIGHT	DAY	STRONG WINDS	ICE
September-26-10	Sunday	4:00 - 4:59 P.M.	PROPERTY DAMAGE	COLLISION WITH OTHER MOTOR VEHICLE	OTHER	DAY	CLEAR	DRY
November-24-10	Wednesday	7:00 - 7:59 A.M.	PROPERTY DAMAGE	COLLISION WITH FIXED OBJECT	FIXED OBJECT	DAWN	SNOWING	ICE
December-10-10	Friday	6:00 - 6:59 P.M.	PROPERTY DAMAGE	COLLISION WITH ANIMAL	OTHER	NOT APPLICABLE	SNOWING	ICE
January-13-11	Thursday	5:00 - 5:59 P.M.	INJURY	COLLISION WITH OTHER MOTOR VEHICLE	OTHER	DUSK	DRIFTING SNOW	ICE
January-14-11	Friday	8:00 - 8:59 P.M.	PROPERTY DAMAGE	COLLISION WITH FIXED OBJECT	FIXED OBJECT	DARK	CLEAR	ICE
January-14-11	Friday	5:00 - 5:59 P.M.	INJURY	COLLISION WITH OTHER MOTOR VEHICLE	HEAD ON	NOT APPLICABLE	NOT APPLICABLE	NOT APPLICABLE
January-28-11	Friday	NOT STATED	PROPERTY DAMAGE	RAN OFF ROAD	OTHER	DAY	CLOUDY	ICE
June-20-07	Wednesday	2:00 - 2:59 P.M.	PROPERTY DAMAGE	COLLISION WITH OTHER MOTOR VEHICLE	SIDE SWIPE (SAME DIRECTION)	DAY	CLEAR	DRY
June-22-07	Friday	4:00 - 4:59 P.M.	INJURY	COLLISION WITH OTHER MOTOR VEHICLE	LEFT TURN (ACROSS)	DAY	CLEAR	DRY
August-26-07	Sunday	4:00 - 4:59 P.M.	PROPERTY DAMAGE	COLLISION WITH OTHER MOTOR VEHICLE	REAR END	DAY	CLEAR	DRY
October-25-07	Thursday	5:00 - 5:59 P.M.	PROPERTY DAMAGE	COLLISION WITH OTHER MOTOR VEHICLE	REAR END	DAY	CLEAR	DRY
November-09-07	Friday	8:00 - 8:59 A.M.	INJURY	COLLISION WITH FIXED OBJECT	OFF ROAD - RIGHT	DAY	RAINING	WET
December-14-07	Friday	5:00 - 5:59 P.M.	PROPERTY DAMAGE	COLLISION WITH OTHER MOTOR VEHICLE	LEFT TURN (ACROSS)	DUSK	CLOUDY	DRY
January-07-08	Monday	10:00 - 10:59 A.M.	INJURY	COLLISION WITH OTHER MOTOR VEHICLE	REAR END	DAY	CLEAR	WET
August-29-08	Friday	5:00 - 5:59 P.M.	PROPERTY DAMAGE	OVERTURNED IN ROADWAY	OTHER	DAY	CLEAR	DRY
October-08-08	Wednesday	9:00 - 9:59 P.M.	PROPERTY DAMAGE	COLLISION WITH FIXED OBJECT	FIXED OBJECT	DARK	CLEAR	DRY
December-03-08	Wednesday	5:00 - 5:59 P.M.	INJURY	COLLISION WITH OTHER MOTOR VEHICLE	SIDE SWIPE (SAME DIRECTION)	ARTIFICIAL LIGHTING	CLEAR	DRY
March-06-09	Friday	7:00 - 7:59 A.M.	PROPERTY DAMAGE	COLLISION WITH OTHER MOTOR VEHICLE	FIXED OBJECT	DAY	CLOUDY	SLUSH
June-25-09	Thursday	10:00 - 10:59 A.M.	PROPERTY DAMAGE	COLLISION WITH OTHER MOTOR VEHICLE	REAR END	DAY	CLEAR	DRY
September-30-09	Wednesday	4:00 - 4:59 P.M.	INJURY	COLLISION WITH OTHER MOTOR VEHICLE	LEFT TURN (ACROSS)	DAY	CLEAR	DRY
December-21-09	Monday	9:00 - 9:59 A.M.	PROPERTY DAMAGE	COLLISION WITH FIXED OBJECT	FIXED OBJECT	DAY	CLEAR	ICE
March-08-10	Monday	4:00 - 4:59 A.M.	PROPERTY DAMAGE	RAN OFF ROAD	OFF ROAD - RIGHT	DAY	CLOUDY	ICE
May-24-10	Monday	3:00 - 3:59 P.M.	INJURY	COLLISION WITH OTHER MOTOR VEHICLE	REAR END	DAY	CLOUDY	WET
July-08-10	Thursday	7:00 - 7:59 P.M.	PROPERTY DAMAGE	COLLISION WITH OTHER MOTOR VEHICLE	OTHER	DAY	CLEAR	DRY
July-22-10	Thursday	1:00 - 1:59 P.M.	PROPERTY DAMAGE	COLLISION WITH OTHER MOTOR VEHICLE	REAR END	DAY	CLOUDY	DRY
August-15-10	Sunday	7:00 - 7:59 P.M.	PROPERTY DAMAGE	COLLISION WITH OTHER MOTOR VEHICLE	REAR END	DAY	CLEAR	WET
December-06-10	Monday	11:00 - 11:59 A.M.	PROPERTY DAMAGE	COLLISION WITH OTHER OBJECT	OTHER	DAY	CLOUDY	DRY
January-13-11	Thursday	11:00 - 11:59 P.M.	INJURY	RAN OFF ROAD	OFF ROAD - RIGHT	DARK	SNOWING	ICE
January-28-11	Friday	3:00 - 3:59 P.M.	PROPERTY DAMAGE	COLLISION WITH FIXED OBJECT	FIXED OBJECT	DAY	SNOWING	ICE
March-02-11	Wednesday	4:00 - 4:59 P.M.	PROPERTY DAMAGE	OTHER NON-COLLISION	OTHER	DAY	STRONG WINDS	DRY

Highway:	100	Control Section:	01100050HA
----------	-----	------------------	------------

Date	Day of Week	Time	Severity	Collision Type	Configuration	Light Condition	Weather	Road Surface Condition
January-17-07	Wednesday	9:00 - 9:59 A.M.	PROPERTY DAMAGE	OVERTURNED IN ROADWAY	OFF ROAD - RIGHT	DAY	CLEAR	DRY
May-15-07	Tuesday	9:00 - 9:59 A.M.	INJURY	COLLISION WITH OTHER MOTOR VEHICLE	REAR END	DAY	CLEAR	DRY
May-17-07	Thursday	8:00 - 8:59 A.M.	PROPERTY DAMAGE	COLLISION WITH OTHER MOTOR VEHICLE	OVERTAKING	DAY	CLEAR	DRY
July-17-07	Tuesday	3:00 - 3:59 P.M.	PROPERTY DAMAGE	COLLISION WITH OTHER MOTOR VEHICLE	REAR END	DAY	CLEAR	DRY
July-20-07	Friday	8:00 - 8:59 P.M.	PROPERTY DAMAGE	COLLISION WITH OTHER MOTOR VEHICLE	SIDE SWIPE (SAME DIRECTION)	DAY	CLEAR	DRY
August-02-07	Thursday	6:00 - 6:59 P.M.	INJURY	COLLISION WITH OTHER MOTOR VEHICLE	REAR END	DAY	CLEAR	DRY
September-25-07	Tuesday	4:00 - 4:59 P.M.	PROPERTY DAMAGE	COLLISION WITH OTHER MOTOR VEHICLE	REAR END	DAY	CLEAR	DRY
October-05-07	Friday	11:00 - 11:59 A.M.	PROPERTY DAMAGE	COLLISION WITH OTHER MOTOR VEHICLE	SIDE SWIPE (SAME DIRECTION)	DAY	CLOUDY	DRY
October-23-07	Tuesday	5:00 - 5:59 P.M.	PROPERTY DAMAGE	COLLISION WITH OTHER MOTOR VEHICLE	REAR END	DAY	CLEAR	DRY
January-12-08	Saturday	2:00 - 2:59 A.M.	PROPERTY DAMAGE	RAN OFF ROAD	OFF ROAD - RIGHT	DARK	SNOWING	ICE
February-04-08	Monday	10:00 - 10:59 A.M.	PROPERTY DAMAGE	COLLISION WITH FIXED OBJECT	OTHER	DAY	CLOUDY	DRY
February-28-08	Thursday	4:00 - 4:59 P.M.	INJURY	COLLISION WITH ANIMAL	OFF ROAD - LEFT	DAY	DRIFTING SNOW	SNOW
May-26-08	Monday	3:00 - 3:59 P.M.	INJURY	COLLISION WITH OTHER MOTOR VEHICLE	REAR END	DAY	CLEAR	DRY
June-10-08	Tuesday	7:00 - 7:59 P.M.	PROPERTY DAMAGE	COLLISION WITH OTHER MOTOR VEHICLE	REAR END	DAY	CLEAR	DRY
September-22-08	Monday	6:00 - 6:59 P.M.	PROPERTY DAMAGE	COLLISION WITH OTHER MOTOR VEHICLE	REAR END	DAY	CLEAR	DRY
September-24-08	Wednesday	5:00 - 5:59 P.M.	PROPERTY DAMAGE	COLLISION WITH OTHER MOTOR VEHICLE	REAR END	DAY	CLEAR	DRY
October-23-08	Thursday	3:00 - 3:59 P.M.	PROPERTY DAMAGE	COLLISION WITH OTHER MOTOR VEHICLE	REAR END	DAY	CLEAR	DRY
October-23-08	Thursday	5:00 - 5:59 P.M.	PROPERTY DAMAGE	COLLISION WITH OTHER MOTOR VEHICLE	REAR END	DAY	CLEAR	DRY
December-05-08	Friday	9:00 - 9:59 P.M.	PROPERTY DAMAGE	COLLISION WITH FIXED OBJECT	FIXED OBJECT	DARK	CLEAR	ICE
December-05-08	Friday	4:00 - 4:59 P.M.	PROPERTY DAMAGE	COLLISION WITH OTHER MOTOR VEHICLE	REAR END	DAY	SNOWING	SNOW
December-11-08	Thursday	4:00 - 4:59 P.M.	PROPERTY DAMAGE	COLLISION WITH OTHER MOTOR VEHICLE	SIDE SWIPE (SAME DIRECTION)	DAY	CLOUDY	DRY
December-14-08	Sunday	4:00 - 4:59 A.M.	INJURY	COLLISION WITH FIXED OBJECT	OTHER	DARK	CLEAR	DRY
January-08-09	Thursday	8:00 - 8:59 A.M.	PROPERTY DAMAGE	COLLISION WITH FIXED OBJECT	FIXED OBJECT	DAY	CLEAR	ICE
January-15-09	Thursday	11:00 - 11:59 P.M.	PROPERTY DAMAGE	COLLISION WITH FIXED OBJECT	FIXED OBJECT	DARK	CLEAR	ICE
April-27-09	Monday	9:00 - 9:59 P.M.	INJURY	COLLISION WITH ANIMAL	OTHER	DARK	CLEAR	DRY
July-20-09	Monday	NOT STATED	PROPERTY DAMAGE	COLLISION WITH OTHER MOTOR VEHICLE	INTERSECTION 90 DEGREES	DAY	CLOUDY	DRY
August-27-09	Thursday	5:00 - 5:59 A.M.	PROPERTY DAMAGE	COLLISION WITH OTHER MOTOR VEHICLE	REAR END	DAY	CLEAR	DRY
October-09-09	Friday	4:00 - 4:59 P.M.	PROPERTY DAMAGE	COLLISION WITH OTHER MOTOR VEHICLE	REAR END	DAY	SNOWING	WET
October-09-09	Friday	7:00 - 7:59 P.M.	PROPERTY DAMAGE	COLLISION WITH OTHER MOTOR VEHICLE	SIDE SWIPE (SAME DIRECTION)	ARTIFICIAL LIGHTING	SNOWING	ICE
October-09-09	Friday	10:00 - 10:59 P.M.	INJURY	COLLISION WITH OTHER MOTOR VEHICLE	INTERSECTION 90 DEGREES	ARTIFICIAL LIGHTING	SNOWING	ICE
October-28-09	Wednesday	10:00 - 10:59 A.M.	PROPERTY DAMAGE	COLLISION WITH OTHER MOTOR VEHICLE	SIDE SWIPE (SAME DIRECTION)	DAY	RAINING	WET
December-21-09	Monday	12:00 - 12:59 P.M.	PROPERTY DAMAGE	COLLISION WITH FIXED OBJECT	FIXED OBJECT	DAY	CLEAR	ICE
December-24-09	Thursday	2:00 - 2:59 P.M.	INJURY	COLLISION WITH OTHER MOTOR VEHICLE	REAR END	DAY	CLOUDY	SNOW
January-11-10	Monday	3:00 - 3:59 P.M.	PROPERTY DAMAGE	COLLISION WITH OTHER MOTOR VEHICLE	REAR END	DAY	CLEAR	WET
May-14-10	Friday	2:00 - 2:59 P.M.	PROPERTY DAMAGE	COLLISION WITH OTHER MOTOR VEHICLE	REAR END	DAY	CLEAR	DRY
May-21-10	Friday	12:00 - 12:59 P.M.	PROPERTY DAMAGE	COLLISION WITH OTHER MOTOR VEHICLE	REAR END	DAY	CLEAR	DRY
August-05-10	Thursday	5:00 - 5:59 P.M.	PROPERTY DAMAGE	COLLISION WITH OTHER MOTOR VEHICLE	REAR END	DAY	CLEAR	DRY
August-06-10	Friday	6:00 - 6:59 P.M.	INJURY	COLLISION WITH OTHER MOTOR VEHICLE	REAR END	DAY	CLEAR	DRY
August-24-10	Tuesday	11:00 - 11:59 A.M.	PROPERTY DAMAGE	COLLISION WITH OTHER MOTOR VEHICLE	OTHER	DAY	CLEAR	DRY
August-30-10	Monday	8:00 - 8:59 A.M.	PROPERTY DAMAGE	COLLISION WITH OTHER MOTOR VEHICLE	REAR END	DAY	CLOUDY	DRY
September-27-10	Monday	11:00 - 11:59 A.M.	INJURY	COLLISION WITH OTHER MOTOR VEHICLE	SIDE SWIPE (SAME DIRECTION)	DAY	CLEAR	DRY
October-06-10	Wednesday	5:00 - 5:59 P.M.	PROPERTY DAMAGE	COLLISION WITH OTHER MOTOR VEHICLE	REAR END	DAY	CLEAR	DRY
November-24-10	Wednesday	4:00 - 4:59 P.M.	INJURY	COLLISION WITH OTHER MOTOR VEHICLE	SIDE SWIPE (SAME DIRECTION)	DUSK	SNOWING	SNOW
January-11-11	Tuesday	9:00 - 9:59 A.M.	PROPERTY DAMAGE	RAN OFF ROAD	OFF ROAD - RIGHT	DAY	CLEAR	ICE
January-16-11	Sunday	7:00 - 7:59 P.M.	PROPERTY DAMAGE	COLLISION WITH OTHER MOTOR VEHICLE	OTHER	DARK	UNKNOWN	ICE
January-28-11	Friday	10:00 - 10:59 A.M.	PROPERTY DAMAGE	COLLISION WITH OTHER MOTOR VEHICLE	REAR END	DAY	SNOWING	SNOW
January-29-11	Saturday	10:00 - 10:59 A.M.	INJURY	RAN OFF ROAD	FIXED OBJECT	DAY	CLEAR	ICE
January-29-11	Saturday	10:00 - 10:59 A.M.	PROPERTY DAMAGE	COLLISION WITH OTHER OBJECT	FIXED OBJECT	DAY	CLEAR	ICE
June-16-11	Thursday	12:00 - 12:59 P.M.	PROPERTY DAMAGE	COLLISION WITH OTHER MOTOR VEHICLE	SIDE SWIPE (SAME DIRECTION)	DAY	CLEAR	DRY
July-22-11	Friday	5:00 - 5:59 P.M.	PROPERTY DAMAGE	COLLISION WITH OTHER MOTOR VEHICLE	REAR END	DAY	CLEAR	DRY

Highway:	100	Control Section:	01100060HA
----------	-----	------------------	------------

Date	Day of Week	Time	Severity	Collision Type	Configuration	Light Condition	Weather	Road Surface Condition
January-06-07	Saturday	4:00 - 4:59 A.M.	PROPERTY DAMAGE	OVERTURNED IN ROADWAY	OFF ROAD - RIGHT	DARK	CLEAR	DRY
February-23-07	Friday	1:00 - 1:59 P.M.	INJURY	RAN OFF ROAD	OFF ROAD - RIGHT	DAY	DRIFTING SNOW	ICE
February-25-07	Sunday	9:00 - 9:59 A.M.	INJURY	COLLISION WITH FIXED OBJECT	OFF ROAD - LEFT	DAY	SNOWING	SNOW
March-12-07	Monday	7:00 - 7:59 A.M.	PROPERTY DAMAGE	COLLISION WITH FIXED OBJECT	FIXED OBJECT	DAY	FOG OR MIST	ICE
March-12-07	Monday	7:00 - 7:59 A.M.	INJURY	COLLISION WITH OTHER MOTOR VEHICLE	REAR END	DAWN	FOG OR MIST	ICE
May-18-07	Friday	10:00 - 10:59 P.M.	PROPERTY DAMAGE	COLLISION WITH ANIMAL	OTHER	DARK	RAINING	WET
May-31-07	Thursday	2:00 - 2:59 P.M.	PROPERTY DAMAGE	COLLISION WITH OTHER MOTOR VEHICLE	INTERSECTION 90 DEGREES	DAY	CLOUDY	DRY
July-28-07	Saturday	6:00 - 6:59 P.M.	PROPERTY DAMAGE	COLLISION WITH OTHER MOTOR VEHICLE	LEFT TURN (ACROSS)	DAY	CLEAR	DRY
September-14-07	Friday	7:00 - 7:59 P.M.	PROPERTY DAMAGE	COLLISION WITH OTHER MOTOR VEHICLE	SIDE SWIPE (SAME DIRECTION)	DAY	CLEAR	DRY
September-24-07	Monday	10:00 - 10:59 P.M.	PROPERTY DAMAGE	COLLISION WITH ANIMAL	OTHER	DARK	RAINING	WET
January-22-08	Tuesday	9:00 - 9:59 A.M.	INJURY	RAN OFF ROAD	OFF ROAD - RIGHT	DAY	CLEAR	ICE
January-25-08	Friday	6:00 - 6:59 P.M.	PROPERTY DAMAGE	COLLISION WITH ANIMAL	OTHER	DARK	CLEAR	DRY
February-29-08	Friday	8:00 - 8:59 A.M.	PROPERTY DAMAGE	COLLISION WITH OTHER MOTOR VEHICLE	REAR END	DAY	STRONG WINDS	SNOW
February-29-08	Friday	7:00 - 7:59 A.M.	PROPERTY DAMAGE	COLLISION WITH FIXED OBJECT	OFF ROAD - LEFT	DAY	CLEAR	ICE
August-01-08	Friday	11:00 - 11:59 P.M.	PROPERTY DAMAGE	COLLISION WITH ANIMAL	OTHER	DARK	CLEAR	DRY
September-07-08	Sunday	12:00 - 12:59 P.M.	PROPERTY DAMAGE	COLLISION WITH FIXED OBJECT	FIXED OBJECT	DARK	RAINING	WET
September-14-08	Sunday	1:00 - 1:59 A.M.	PROPERTY DAMAGE	COLLISION WITH ANIMAL	OTHER	DARK	CLEAR	DRY
November-05-08	Wednesday	NOT STATED	INJURY	RAN OFF ROAD	OFF ROAD - RIGHT	DAY	CLOUDY	DRY
November-29-08	Saturday	7:00 - 7:59 A.M.	PROPERTY DAMAGE	COLLISION WITH ANIMAL	OTHER	DAWN	CLEAR	DRY
December-21-08	Sunday	3:00 - 3:59 P.M.	INJURY	COLLISION WITH OTHER MOTOR VEHICLE	REAR END	DUSK	CLEAR	ICE
May-13-09	Wednesday	10:00 - 10:59 P.M.	PROPERTY DAMAGE	COLLISION WITH OTHER MOTOR VEHICLE	LEFT TURN (ACROSS)	DARK	CLOUDY	DRY
September-10-09	Thursday	4:00 - 4:59 P.M.	INJURY	COLLISION WITH OTHER MOTOR VEHICLE	REAR END	DAY	CLOUDY	DRY
February-10-10	Wednesday	8:00 - 8:59 A.M.	PROPERTY DAMAGE	RAN OFF ROAD	OFF ROAD - RIGHT	DAWN	CLEAR	DRY
May-04-10	Tuesday	6:00 - 6:59 P.M.	PROPERTY DAMAGE	COLLISION WITH FIXED OBJECT	FIXED OBJECT	DUSK	RAINING	WET
June-06-10	Sunday	6:00 - 6:59 P.M.	PROPERTY DAMAGE	COLLISION WITH OTHER MOTOR VEHICLE	REAR END	DAY	CLEAR	DRY
June-18-10	Friday	9:00 - 9:59 A.M.	PROPERTY DAMAGE	COLLISION WITH OTHER MOTOR VEHICLE	REAR END	DAY	CLOUDY	WET
May-30-11	Monday	NOT STATED	PROPERTY DAMAGE	COLLISION WITH OTHER MOTOR VEHICLE	SIDE SWIPE (SAME DIRECTION)	DAY	RAINING	WET
June-22-11	Wednesday	NOT STATED	PROPERTY DAMAGE	COLLISION WITH OTHER MOTOR VEHICLE	REAR END	NOT APPLICABLE	NOT APPLICABLE	NOT APPLICABLE
August-29-11	Monday	10:00 - 10:59 P.M.	PROPERTY DAMAGE	COLLISION WITH OTHER MOTOR VEHICLE	LEFT TURN (ACROSS)	ARTIFICIAL LIGHTING	CLEAR	DRY
February-24-07	Saturday	10:00 - 10:59 P.M.	PROPERTY DAMAGE	COLLISION WITH FIXED OBJECT	OFF ROAD - RIGHT	DARK	SNOWING	SLUSH
March-08-07	Thursday	8:00 - 8:59 P.M.	PROPERTY DAMAGE	COLLISION WITH OTHER MOTOR VEHICLE	OTHER	DARK	STRONG WINDS	ICE
July-06-07	Friday	4:00 - 4:59 P.M.	INJURY	COLLISION WITH FIXED OBJECT	FIXED OBJECT	DAY	CLEAR	DRY
October-18-07	Thursday	10:00 - 10:59 A.M.	INJURY	COLLISION WITH OTHER MOTOR VEHICLE	REAR END	DAY	RAINING	WET
October-24-07	Wednesday	3:00 - 3:59 A.M.	PROPERTY DAMAGE	COLLISION WITH OTHER MOTOR VEHICLE	OTHER	DAY	CLEAR	DRY
November-25-07	Sunday	6:00 - 6:59 A.M.	FATAL	COLLISION WITH FIXED OBJECT	OFF ROAD - LEFT	DARK	SNOWING	ICE
February-26-08	Tuesday	9:00 - 9:59 A.M.	PROPERTY DAMAGE	COLLISION WITH OTHER MOTOR VEHICLE	REAR END	DAY	CLEAR	ICE
June-09-08	Monday	NOT STATED	PROPERTY DAMAGE	COLLISION WITH OTHER MOTOR VEHICLE	INTERSECTION 90 DEGREES	DAY	RAINING	WET
November-07-08	Friday	5:00 - 5:59 P.M.	PROPERTY DAMAGE	COLLISION WITH ANIMAL	OTHER	DARK	CLEAR	DRY
November-07-08	Friday	9:00 - 9:59 P.M.	PROPERTY DAMAGE	COLLISION WITH OTHER MOTOR VEHICLE	RIGHT TURN (SAME DIRECTION)	DARK	FREEZING RAIN/SLEET/HAIL	SLUSH
December-29-08	Monday	7:00 - 7:59 A.M.	PROPERTY DAMAGE	COLLISION WITH ANIMAL	OTHER	DAWN	CLEAR	SNOW
January-10-09	Saturday	10:00 - 10:59 P.M.	PROPERTY DAMAGE	COLLISION WITH ANIMAL	OTHER	DARK	CLEAR	DRY
September-02-09	Wednesday	6:00 - 6:59 P.M.	PROPERTY DAMAGE	COLLISION WITH OTHER MOTOR VEHICLE	SIDE SWIPE (SAME DIRECTION)	DAY	CLEAR	DRY
September-10-09	Thursday	4:00 - 4:59 P.M.	INJURY	COLLISION WITH OTHER MOTOR VEHICLE	REAR END	DAY	CLOUDY	DRY
October-06-09	Tuesday	8:00 - 8:59 A.M.	INJURY	COLLISION WITH OTHER MOTOR VEHICLE	INTERSECTION 90 DEGREES	DAY	CLEAR	DRY
January-12-10	Tuesday	3:00 - 3:59 P.M.	PROPERTY DAMAGE	COLLISION WITH OTHER MOTOR VEHICLE	SIDE SWIPE (SAME DIRECTION)	DAY	CLEAR	DRY
March-25-10	Thursday	4:00 - 4:59 P.M.	PROPERTY DAMAGE	COLLISION WITH OTHER MOTOR VEHICLE	REAR END	DAY	CLEAR	DRY
July-09-10	Friday	5:00 - 5:59 P.M.	PROPERTY DAMAGE	COLLISION WITH OTHER MOTOR VEHICLE	REAR END	DAY	CLEAR	DRY
September-10-10	Friday	11:00 - 11:59 A.M.	INJURY	COLLISION WITH OTHER MOTOR VEHICLE	INTERSECTION 90 DEGREES	DAY	RAINING	WET
April-25-11	Monday	4:00 - 4:59 P.M.	PROPERTY DAMAGE	COLLISION WITH OTHER MOTOR VEHICLE	REAR END	DAY	CLEAR	DRY

Highway:	100	Control Section:	01100070HA
----------	-----	------------------	------------

Date	Day of Week	Time	Severity	Collision Type	Configuration	Light Condition	Weather	Road Surface Condition
January-15-07	Monday	8:00 - 8:59 A.M.	PROPERTY DAMAGE	COLLISION WITH FIXED OBJECT	FIXED OBJECT	DAY	NOT APPLICABLE	ICE
June-23-07	Saturday	8:00 - 8:59 A.M.	PROPERTY DAMAGE	COLLISION WITH FIXED OBJECT	OFF ROAD - LEFT	DAY	CLEAR	WET
October-27-07	Saturday	4:00 - 4:59 P.M.	PROPERTY DAMAGE	COLLISION WITH FIXED OBJECT	FIXED OBJECT	DAY	CLEAR	DRY
November-26-07	Monday	5:00 - 5:59 P.M.	PROPERTY DAMAGE	COLLISION WITH FIXED OBJECT	OTHER	DARK	SNOWING	ICE
March-17-08	Monday	11:00 - 11:59 P.M.	PROPERTY DAMAGE	COLLISION WITH FIXED OBJECT	FIXED OBJECT	DARK	CLOUDY	DRY
June-08-08	Sunday	10:00 - 10:59 P.M.	PROPERTY DAMAGE	COLLISION WITH ANIMAL	OTHER	DARK	CLOUDY	DRY
July-12-08	Saturday	5:00 - 5:59 P.M.	PROPERTY DAMAGE	COLLISION WITH FIXED OBJECT	OTHER	DAY	RAINING	WET
August-16-08	Saturday	11:00 - 11:59 A.M.	PROPERTY DAMAGE	COLLISION WITH OTHER MOTOR VEHICLE	INTERSECTION 90 DEGREES	DAY	CLEAR	DRY
August-24-08	Sunday	7:00 - 7:59 P.M.	PROPERTY DAMAGE	COLLISION WITH OTHER MOTOR VEHICLE	INTERSECTION 90 DEGREES	DAY	CLEAR	DRY
November-07-08	Friday	7:00 - 7:59 A.M.	PROPERTY DAMAGE	COLLISION WITH OTHER MOTOR VEHICLE	HEAD ON	DAY	FREEZING RAIN/SLEET/HAIL	ICE
January-09-09	Friday	NOT STATED	FATAL	COLLISION WITH OTHER MOTOR VEHICLE	SIDE SWIPE (SAME DIRECTION)	NOT APPLICABLE	NOT APPLICABLE	NOT APPLICABLE
March-15-09	Sunday	3:00 - 3:59 P.M.	INJURY	RAN OFF ROAD	OFF ROAD - RIGHT	DAY	CLEAR	DRY
March-25-09	Wednesday	6:00 - 6:59 P.M.	INJURY	COLLISION WITH OTHER MOTOR VEHICLE	OTHER	DUSK	CLOUDY	ICE
January-13-10	Wednesday	1:00 - 1:59 A.M.	FATAL	OVERTURNED IN ROADWAY	OTHER	DARK	CLEAR	WET
April-01-10	Thursday	9:00 - 9:59 A.M.	PROPERTY DAMAGE	RAN OFF ROAD	OFF ROAD - RIGHT	DAY	CLOUDY	DRY
November-15-10	Monday	5:00 - 5:59 A.M.	PROPERTY DAMAGE	COLLISION WITH ANIMAL	OTHER	DARK	CLEAR	DRY
November-18-10	Thursday	6:00 - 6:59 A.M.	PROPERTY DAMAGE	COLLISION WITH ANIMAL	OTHER	DARK	CLEAR	DRY
January-14-11	Friday	8:00 - 8:59 A.M.	PROPERTY DAMAGE	COLLISION WITH OTHER MOTOR VEHICLE	SIDE SWIPE (SAME DIRECTION)	DAY	DRIFTING SNOW	ICE
January-23-11	Sunday	10:00 - 10:59 A.M.	INJURY	COLLISION WITH FIXED OBJECT	FIXED OBJECT	DAY	DRIFTING SNOW	SNOW
March-11-11	Friday	8:00 - 8:59 P.M.	PROPERTY DAMAGE	COLLISION WITH FIXED OBJECT	FIXED OBJECT	DARK	DRIFTING SNOW	NOT APPLICABLE
June-18-11	Saturday	5:00 - 5:59 P.M.	PROPERTY DAMAGE		OTHER	DAY	CLEAR	DRY

Highway:	101	Control Section:	01101085HA
----------	-----	------------------	------------

Date	Day of Week	Time	Severity	Collision Type	Configuration	Light Condition	Weather	Road Surface Condition
June-13-07	Wednesday	9:00 - 9:59 A.M.	PROPERTY DAMAGE	COLLISION WITH OTHER MOTOR VEHICLE	REAR END	DAY	CLOUDY	WET
November-30-07	Friday	6:00 - 6:59 P.M.	INJURY	COLLISION WITH ANIMAL	OTHER	DARK	CLEAR	DRY
April-21-10	Wednesday	3:00 - 3:59 P.M.	INJURY	COLLISION WITH FIXED OBJECT	FIXED OBJECT	DAY	CLEAR	DRY
August-19-10	Thursday	6:00 - 6:59 P.M.	INJURY	COLLISION WITH MOTORCYCLE	OTHER	DAY	CLEAR	DRY
July-15-11	Friday	12:00 - 12:59 P.M.	PROPERTY DAMAGE	COLLISION WITH OTHER MOTOR VEHICLE	RIGHT TURN (SAME DIRECTION)	DAY	CLEAR	DRY

Highway:	200	Control Section:	01200050HU
----------	-----	------------------	------------

Date	Day of Week	Time	Severity	Collision Type	Configuration	Light Condition	Weather	Road Surface Condition
January-03-07	Wednesday	7:00 - 7:59 A.M.	INJURY	OVERTURNED IN ROADWAY	OFF ROAD - RIGHT	DARK	CLEAR	ICE
January-25-07	Thursday	8:00 - 8:59 P.M.	PROPERTY DAMAGE	COLLISION WITH ANIMAL	OTHER	DARK	DRIFTING SNOW	ICE
January-23-07	Tuesday	7:00 - 7:59 A.M.	PROPERTY DAMAGE	COLLISION WITH ANIMAL	OTHER	DARK	CLEAR	DRY
March-20-07	Tuesday	6:00 - 6:59 A.M.	PROPERTY DAMAGE	COLLISION WITH ANIMAL	OTHER	DARK	CLEAR	WET
March-29-07	Thursday	7:00 - 7:59 A.M.	INJURY	COLLISION WITH OTHER MOTOR VEHICLE	HEAD ON	DAY	FREEZING RAIN/SLEET/HAIL	ICE
February-11-07	Sunday	8:00 - 8:59 P.M.	PROPERTY DAMAGE	COLLISION WITH ANIMAL	OTHER	DARK	CLEAR	DRY
August-14-07	Tuesday	12:00 - 12:59 P.M.	PROPERTY DAMAGE	COLLISION WITH ANIMAL	OTHER	DARK	CLEAR	DRY
August-10-07	Friday	4:00 - 4:59 A.M.	INJURY	COLLISION WITH FIXED OBJECT	OFF ROAD - RIGHT	ARTIFICIAL LIGHTING	CLEAR	DRY
November-04-07	Sunday	5:00 - 5:59 P.M.	PROPERTY DAMAGE	COLLISION WITH ANIMAL	OTHER	DARK	RAINING	WET
November-11-07	Sunday	3:00 - 3:59 A.M.	PROPERTY DAMAGE	COLLISION WITH ANIMAL	OTHER	DARK	CLEAR	DRY
November-19-07	Monday	10:00 - 10:59 P.M.	PROPERTY DAMAGE	COLLISION WITH ANIMAL	OTHER	DARK	CLEAR	DRY
November-14-07	Wednesday	6:00 - 6:59 P.M.	PROPERTY DAMAGE	COLLISION WITH ANIMAL	OTHER	DARK	CLEAR	DRY
January-03-08	Thursday	11:00 - 11:59 P.M.	PROPERTY DAMAGE	RAN OFF ROAD	OFF ROAD - LEFT	DARK	CLEAR	ICE
January-22-08	Tuesday	7:00 - 7:59 A.M.	PROPERTY DAMAGE	COLLISION WITH ANIMAL	OTHER	DAY	CLEAR	DRY
January-26-08	Saturday	7:00 - 7:59 P.M.	PROPERTY DAMAGE	COLLISION WITH ANIMAL	OTHER	DARK	CLEAR	DRY
February-29-08	Friday	1:00 - 1:59 A.M.	PROPERTY DAMAGE	OVERTURNED IN ROADWAY	OTHER	DARK	SNOWING	ICE
March-13-08	Thursday	9:00 - 9:59 P.M.	PROPERTY DAMAGE	COLLISION WITH ANIMAL	OTHER	DARK	CLEAR	DRY
March-01-08	Saturday	8:00 - 8:59 P.M.	INJURY	OVERTURNED IN ROADWAY	OFF ROAD - RIGHT	DARK	DRIFTING SNOW	ICE
April-16-08	Wednesday	6:00 - 6:59 A.M.	PROPERTY DAMAGE	COLLISION WITH ANIMAL	OTHER	DAWN	CLEAR	DRY
April-13-08	Sunday	6:00 - 6:59 P.M.	INJURY	COLLISION WITH MOTORCYCLE	OFF ROAD - RIGHT	DAY	CLEAR	LOOSE SAND/GRAVEL/DIRT
June-25-08	Wednesday	5:00 - 5:59 A.M.	INJURY	COLLISION WITH ANIMAL	OTHER	DAWN	CLEAR	DRY
May-16-08	Friday	10:00 - 10:59 P.M.	PROPERTY DAMAGE	RAN OFF ROAD	OTHER	DARK	CLEAR	DRY
September-21-08	Sunday	8:00 - 8:59 P.M.	INJURY	COLLISION WITH ANIMAL	OTHER	DARK	CLEAR	DRY
August-26-07	Sunday	9:00 - 9:59 P.M.	PROPERTY DAMAGE	COLLISION WITH OTHER OBJECT	REAR END	DARK	CLEAR	DRY
October-08-08	Wednesday	7:00 - 7:59 P.M.	PROPERTY DAMAGE	COLLISION WITH ANIMAL	OTHER	DARK	CLOUDY	DRY
November-19-08	Wednesday	2:00 - 2:59 P.M.	PROPERTY DAMAGE	COLLISION WITH OTHER MOTOR VEHICLE	OTHER	DAY	CLOUDY	DRY
November-23-08	Sunday	8:00 - 8:59 P.M.	PROPERTY DAMAGE	COLLISION WITH ANIMAL	OTHER	DARK	CLEAR	DRY
November-27-08	Thursday	7:00 - 7:59 A.M.	PROPERTY DAMAGE	COLLISION WITH OTHER MOTOR VEHICLE	PARKING	DARK	CLOUDY	ICE
December-23-08	Tuesday	9:00 - 9:59 A.M.	PROPERTY DAMAGE	COLLISION WITH ANIMAL	OTHER	DARK	CLEAR	DRY
January-31-09	Saturday	10:00 - 10:59 P.M.	PROPERTY DAMAGE	COLLISION WITH ANIMAL	OTHER	DARK	CLEAR	DRY
March-05-09	Thursday	1:00 - 1:59 A.M.	PROPERTY DAMAGE	COLLISION WITH ANIMAL	OTHER	DARK	CLEAR	DRY
February-02-09	Monday	6:00 - 6:59 P.M.	PROPERTY DAMAGE	COLLISION WITH ANIMAL	OTHER	DARK	CLEAR	DRY
March-14-09	Saturday	12:00 - 12:59 P.M.	PROPERTY DAMAGE	COLLISION WITH ANIMAL	OTHER	DARK	CLEAR	DRY
February-28-09	Saturday	5:00 - 5:59 P.M.	PROPERTY DAMAGE	COLLISION WITH FIXED OBJECT	FIXED OBJECT	DAY	CLEAR	ICE
March-24-09	Tuesday	8:00 - 8:59 A.M.	PROPERTY DAMAGE	RAN OFF ROAD	OTHER	DAY	FREEZING RAIN/SLEET/HAIL	ICE
June-30-09	Tuesday	1:00 - 1:59 A.M.	PROPERTY DAMAGE	COLLISION WITH ANIMAL	OTHER	DARK	CLEAR	DRY
September-03-09	Thursday	6:00 - 6:59 P.M.	PROPERTY DAMAGE	COLLISION WITH ANIMAL	OTHER	DAY	CLEAR	DRY
November-04-09	Wednesday	6:00 - 6:59 P.M.	PROPERTY DAMAGE	COLLISION WITH ANIMAL	OTHER	DARK	CLEAR	DRY
November-18-09	Wednesday	7:00 - 7:59 A.M.	INJURY	COLLISION WITH ANIMAL	OTHER	DAWN	CLEAR	DRY
November-13-09	Friday	4:00 - 4:59 P.M.	INJURY	COLLISION WITH ANIMAL	OTHER	DAY	CLEAR	DRY
October-09-09	Friday	8:00 - 8:59 P.M.	PROPERTY DAMAGE	COLLISION WITH FIXED OBJECT	FIXED OBJECT	DARK	SNOWING	SNOW
October-16-09	Friday	9:00 - 9:59 A.M.	INJURY	COLLISION WITH ANIMAL	OTHER	DAY	CLEAR	DRY
November-17-09	Tuesday	8:00 - 8:59 A.M.	PROPERTY DAMAGE	COLLISION WITH ANIMAL	OTHER	DAY	CLEAR	DRY
January-24-10	Sunday	4:00 - 4:59 A.M.	PROPERTY DAMAGE	RAN OFF ROAD	OFF ROAD - LEFT	DARK	CLEAR	ICE
January-01-10	Friday	1:00 - 1:59 P.M.	PROPERTY DAMAGE	COLLISION WITH OTHER MOTOR VEHICLE	INTERSECTION 90 DEGREES	DAY	CLEAR	DRY
December-18-09	Friday	10:00 - 10:59 A.M.	PROPERTY DAMAGE	RAN OFF ROAD	OFF ROAD - RIGHT	DAY	CLOUDY	ICE
January-23-10	Saturday	3:00 - 3:59 A.M.	PROPERTY DAMAGE	COLLISION WITH OTHER MOTOR VEHICLE	OTHER	DARK	SNOWING	SNOW
March-25-10	Thursday	8:00 - 8:59 P.M.	INJURY	OVERTURNED IN ROADWAY	OFF ROAD - LEFT	UNKNOWN	CLEAR	DRY
July-01-10	Thursday	11:00 - 11:59 A.M.	INJURY	OTHER NON-COLLISION	OFF ROAD - LEFT	DAY	CLEAR	DRY
June-25-10	Friday	11:00 - 11:59 P.M.	INJURY	COLLISION WITH OTHER MOTOR VEHICLE	OVERTAKING	DARK	CLEAR	DRY
November-01-10	Monday	7:00 - 7:59 A.M.	INJURY	RAN OFF ROAD	OFF ROAD - RIGHT	DARK	CLEAR	DRY
November-16-10	Tuesday	6:00 - 6:59 P.M.	PROPERTY DAMAGE	COLLISION WITH ANIMAL	OTHER	DARK	CLEAR	DRY
December-11-10	Saturday	7:00 - 7:59 A.M.	PROPERTY DAMAGE	COLLISION WITH ANIMAL	OTHER	DUSK	CLOUDY	DRY
December-21-10	Tuesday	5:00 - 5:59 A.M.	PROPERTY DAMAGE	COLLISION WITH OTHER MOTOR VEHICLE	OFF ROAD - LEFT	DARK	SNOWING	SNOW
January-13-11	Thursday	10:00 - 10:59 A.M.	PROPERTY DAMAGE	COLLISION WITH OTHER MOTOR VEHICLE	OFF ROAD - LEFT	DAY	SNOWING	ICE
January-05-11	Wednesday	9:00 - 9:59 A.M.	PROPERTY DAMAGE	RAN OFF ROAD	FIXED OBJECT	DAY	CLEAR	ICE
July-16-11	Saturday	10:00 - 10:59 P.M.	PROPERTY DAMAGE	COLLISION WITH ANIMAL	OTHER	DUSK	CLEAR	DRY

Highway:	201	Control Section:	01201080HU
----------	-----	------------------	------------

Date	Day of Week	Time	Severity	Collision Type	Configuration	Light Condition	Weather	Road Surface Condition
July-29-07	Sunday	3:00 - 3:59 A.M.	PROPERTY DAMAGE	COLLISION WITH ANIMAL	OFF ROAD - LEFT	DARK	CLOUDY	DRY
July-14-07	Saturday	11:00 - 11:59 P.M.	PROPERTY DAMAGE	COLLISION WITH ANIMAL	OTHER	DARK	CLEAR	DRY
November-20-07	Tuesday	5:00 - 5:59 P.M.	INJURY	COLLISION WITH ANIMAL	OFF ROAD - LEFT	DUSK	CLEAR	DRY
April-28-08	Monday	10:00 - 10:59 P.M.	PROPERTY DAMAGE	COLLISION WITH ANIMAL	OTHER	DARK	CLOUDY	DRY
June-15-08	Sunday	11:00 - 11:59 P.M.	PROPERTY DAMAGE	COLLISION WITH ANIMAL	OTHER	DARK	CLEAR	DRY
July-01-08	Tuesday	6:00 - 6:59 P.M.	PROPERTY DAMAGE	COLLISION WITH ANIMAL	OTHER	DAY	CLEAR	DRY
August-19-08	Tuesday	5:00 - 5:59 P.M.	PROPERTY DAMAGE	COLLISION WITH ANIMAL	OTHER	DAY	CLEAR	DRY
September-09-08	Tuesday	8:00 - 8:59 P.M.	PROPERTY DAMAGE	COLLISION WITH ANIMAL	OTHER	DARK	CLEAR	DRY
November-15-08	Saturday	6:00 - 6:59 P.M.	PROPERTY DAMAGE	COLLISION WITH ANIMAL	OTHER	DARK	CLEAR	DRY
November-18-08	Tuesday	7:00 - 7:59 P.M.	PROPERTY DAMAGE	COLLISION WITH ANIMAL	OTHER	DARK	CLEAR	DRY
June-01-09	Monday	10:00 - 10:59 P.M.	PROPERTY DAMAGE	COLLISION WITH ANIMAL	OTHER	DARK	CLOUDY	WET
June-21-09	Sunday	8:00 - 8:59 A.M.	INJURY	RAN OFF ROAD	OFF ROAD - LEFT	DAY	CLEAR	DRY
July-07-09	Tuesday	10:00 - 10:59 P.M.	PROPERTY DAMAGE	COLLISION WITH ANIMAL	OTHER	DARK	CLEAR	DRY
July-01-09	Wednesday	10:00 - 10:59 P.M.	PROPERTY DAMAGE	COLLISION WITH ANIMAL	OTHER	DUSK	CLEAR	DRY
July-20-09	Monday	10:00 - 10:59 P.M.	PROPERTY DAMAGE	COLLISION WITH ANIMAL	OTHER	DARK	CLOUDY	DRY
September-27-09	Sunday	10:00 - 10:59 A.M.	PROPERTY DAMAGE	COLLISION WITH ANIMAL	OTHER	DAY	CLEAR	DRY
October-22-09	Thursday	5:00 - 5:59 P.M.	PROPERTY DAMAGE	COLLISION WITH ANIMAL	OTHER	DAY	CLEAR	DRY
November-02-09	Monday	5:00 - 5:59 P.M.	PROPERTY DAMAGE	COLLISION WITH ANIMAL	OTHER	DUSK	CLEAR	DRY
November-08-09	Sunday	10:00 - 10:59 P.M.	PROPERTY DAMAGE	COLLISION WITH ANIMAL	OTHER	DARK	CLEAR	DRY
June-03-10	Thursday	1:00 - 1:59 P.M.	PROPERTY DAMAGE	COLLISION WITH ANIMAL	OTHER	DAY	CLEAR	DRY
June-21-10	Monday	9:00 - 9:59 A.M.	PROPERTY DAMAGE	COLLISION WITH ANIMAL	OTHER	DAY	CLOUDY	DRY
October-11-10	Monday	7:00 - 7:59 P.M.	PROPERTY DAMAGE	COLLISION WITH ANIMAL	OTHER	DARK	CLEAR	DRY
November-25-10	Thursday	10:00 - 10:59 P.M.	PROPERTY DAMAGE	COLLISION WITH ANIMAL	OTHER	DARK	CLOUDY	SNOW
January-23-07	Tuesday	8:00 - 8:59 P.M.	PROPERTY DAMAGE	COLLISION WITH ANIMAL	OTHER	DARK	CLEAR	DRY
January-09-09	Friday	9:00 - 9:59 A.M.	PROPERTY DAMAGE	RAN OFF ROAD	OTHER	DAY	CLOUDY	ICE
March-03-09	Tuesday	5:00 - 5:59 A.M.	PROPERTY DAMAGE	COLLISION WITH ANIMAL	OTHER	DARK	SMOKE OR DUST	WET
October-28-09	Wednesday	11:00 - 11:59 P.M.	PROPERTY DAMAGE	COLLISION WITH ANIMAL	OTHER	NOT APPLICABLE	NOT APPLICABLE	NOT APPLICABLE
November-17-09	Tuesday	6:00 - 6:59 P.M.	PROPERTY DAMAGE	COLLISION WITH ANIMAL	OTHER	DARK	CLEAR	DRY
May-28-10	Friday	8:00 - 8:59 P.M.	PROPERTY DAMAGE	COLLISION WITH ANIMAL	OTHER	DAY	CLEAR	DRY

Highway:	201	Control Section:	01201090HU
----------	-----	------------------	------------

Date	Day of Week	Time	Severity	Collision Type	Configuration	Light Condition	Weather	Road Surface Condition
June-11-07	Monday	10:00 - 10:59 P.M.	PROPERTY DAMAGE	COLLISION WITH ANIMAL	OTHER	DARK	CLEAR	DRY
June-25-07	Monday	9:00 - 9:59 A.M.	PROPERTY DAMAGE	COLLISION WITH ANIMAL	OTHER	DAY	RAINING	WET
October-22-07	Monday	7:00 - 7:59 A.M.	PROPERTY DAMAGE	COLLISION WITH ANIMAL	OTHER	DARK	CLEAR	WET
April-27-08	Sunday	9:00 - 9:59 P.M.	INJURY	COLLISION WITH ANIMAL	OTHER	DUSK	CLEAR	DRY
July-16-08	Wednesday	9:00 - 9:59 P.M.	PROPERTY DAMAGE	COLLISION WITH ANIMAL	OTHER	DUSK	CLOUDY	DRY
August-09-08	Saturday	6:00 - 6:59 A.M.	PROPERTY DAMAGE	COLLISION WITH ANIMAL	OTHER	DAY	CLEAR	DRY
August-27-08	Wednesday	8:00 - 8:59 P.M.	PROPERTY DAMAGE	COLLISION WITH ANIMAL	OTHER	DUSK	CLEAR	DRY
November-29-08	Saturday	11:00 - 11:59 P.M.	PROPERTY DAMAGE	COLLISION WITH ANIMAL	OTHER	DARK	SNOWING	SNOW
March-20-09	Friday	3:00 - 3:59 P.M.	INJURY	RAN OFF ROAD	OFF ROAD - RIGHT	DAY	CLEAR	DRY
June-21-09	Sunday	9:00 - 9:59 P.M.	PROPERTY DAMAGE	COLLISION WITH ANIMAL	OTHER	DUSK	CLOUDY	DRY
August-14-09	Friday	11:00 - 11:59 P.M.	PROPERTY DAMAGE	COLLISION WITH ANIMAL	OTHER	DARK	CLEAR	DRY
June-30-10	Wednesday	9:00 - 9:59 P.M.	PROPERTY DAMAGE	COLLISION WITH ANIMAL	OTHER	DUSK	CLEAR	DRY
January-02-11	Sunday	9:00 - 9:59 P.M.	PROPERTY DAMAGE	COLLISION WITH ANIMAL	OTHER	DARK	CLEAR	SNOW

Highway:	206	Control Section:	01206040HU
----------	-----	------------------	------------

Date	Day of Week	Time	Severity	Collision Type	Configuration	Light Condition	Weather	Road Surface Condition
March-18-07	Sunday	6:00 - 6:59 P.M.	PROPERTY DAMAGE	OVERTURNED IN ROADWAY	OFF ROAD - LEFT	DAY	SNOWING	SLUSH
September-07-07	Friday	8:00 - 8:59 A.M.	PROPERTY DAMAGE	COLLISION WITH OTHER MOTOR VEHICLE	REAR END	DAY	CLOUDY	WET
January-27-08	Sunday	12:00 - 12:59 P.M.	PROPERTY DAMAGE	OVERTURNED IN ROADWAY	OFF ROAD - RIGHT	DARK	CLOUDY	ICE
February-10-08	Sunday	9:00 - 9:59 A.M.	PROPERTY DAMAGE	RAN OFF ROAD	OFF ROAD - RIGHT	DAY	CLEAR	SNOW
July-25-08	Friday	9:00 - 9:59 P.M.	PROPERTY DAMAGE	COLLISION WITH ANIMAL	OTHER	DUSK	CLEAR	DRY
September-21-08	Sunday	1:00 - 1:59 A.M.	PROPERTY DAMAGE	COLLISION WITH ANIMAL	OTHER	DARK	CLEAR	DRY
July-07-09	Tuesday	5:00 - 5:59 P.M.	PROPERTY DAMAGE	COLLISION WITH OTHER MOTOR VEHICLE	INTERSECTION 90 DEGREES	DAY	CLEAR	DRY
December-15-09	Tuesday	7:00 - 7:59 A.M.	PROPERTY DAMAGE	COLLISION WITH OTHER MOTOR VEHICLE	INTERSECTION 90 DEGREES	DAY	CLEAR	DRY
August-30-10	Monday	9:00 - 9:59 P.M.	PROPERTY DAMAGE	COLLISION WITH ANIMAL	OTHER	DARK	RAINING	WET
July-21-11	Thursday	6:00 - 6:59 P.M.	INJURY	COLLISION WITH OTHER MOTOR VEHICLE	INTERSECTION 90 DEGREES	DAY	CLEAR	DRY

Highway:	207	Control Section:	01207040HU
----------	-----	------------------	------------

Date	Day of Week	Time	Severity	Collision Type	Configuration	Light Condition	Weather	Road Surface Condition
October-04-07	Thursday	6:00 - 6:59 A.M.	PROPERTY DAMAGE	COLLISION WITH OTHER MOTOR VEHICLE	INTERSECTION 90 DEGREES	DAWN	CLEAR	DRY
November-30-07	Friday	4:00 - 4:59 P.M.	PROPERTY DAMAGE	COLLISION WITH OTHER MOTOR VEHICLE	INTERSECTION 90 DEGREES	DUSK	CLEAR	DRY
November-30-07	Friday	4:00 - 4:59 P.M.	INJURY	COLLISION WITH OTHER MOTOR VEHICLE	LEFT TURN (OPPOSING)	DARK	SNOWING	SNOW
January-18-08	Friday	7:00 - 7:59 A.M.	INJURY	COLLISION WITH OTHER MOTOR VEHICLE	OTHER	DARK	CLEAR	NOT APPLICABLE
July-05-08	Saturday	3:00 - 3:59 A.M.	FATAL	COLLISION WITH OTHER MOTOR VEHICLE	HEAD ON	DARK	CLEAR	DRY
October-31-08	Friday	3:00 - 3:59 P.M.	PROPERTY DAMAGE	RAN OFF ROAD	OFF ROAD - LEFT	DAY	CLEAR	DRY
December-07-08	Sunday	2:00 - 2:59 A.M.	PROPERTY DAMAGE	RAN OFF ROAD	OFF ROAD - LEFT	DARK	CLEAR	ICE
February-05-09	Thursday	7:00 - 7:59 A.M.	PROPERTY DAMAGE	OVERTURNED IN ROADWAY	OTHER	DAY	CLEAR	ICE
December-26-09	Saturday	1:00 - 1:59 P.M.	PROPERTY DAMAGE	RAN OFF ROAD	OTHER	DAY	CLOUDY	ICE
May-11-10	Tuesday	3:00 - 3:59 A.M.	PROPERTY DAMAGE	COLLISION WITH OTHER MOTOR VEHICLE	SIDE SWIPE (SAME DIRECTION)	DARK	CLEAR	WET
August-03-10	Tuesday	9:00 - 9:59 P.M.	PROPERTY DAMAGE	COLLISION WITH ANIMAL	OTHER	DARK	CLEAR	DRY
September-11-10	Saturday	7:00 - 7:59 A.M.	PROPERTY DAMAGE	RAN OFF ROAD	OFF ROAD - RIGHT	DAWN	CLOUDY	DRY
October-18-10	Monday	4:00 - 4:59 P.M.	FATAL	COLLISION WITH PEDESTRIAN	PEDESTRIAN	DAY	CLEAR	DRY
March-09-11	Wednesday	7:00 - 7:59 A.M.	PROPERTY DAMAGE	COLLISION WITH OTHER MOTOR VEHICLE	LEFT TURN (OPPOSING)	DAY	CLOUDY	SNOW
June-28-11	Tuesday	6:00 - 6:59 P.M.	INJURY	COLLISION WITH ANIMAL	LEFT TURN (ACROSS)	DAY	CLEAR	DRY
August-15-11	Monday	6:00 - 6:59 A.M.	PROPERTY DAMAGE	RAN OFF ROAD	OTHER	NOT APPLICABLE	NOT APPLICABLE	NOT APPLICABLE
November-06-11	Sunday	2:00 - 2:59 A.M.	PROPERTY DAMAGE	COLLISION WITH OTHER MOTOR VEHICLE	OTHER	DARK	CLEAR	DRY

Highway:	210	Control Section:	01210030HU
----------	-----	------------------	------------

Date	Day of Week	Time	Severity	Collision Type	Configuration	Light Condition	Weather	Road Surface Condition
April-22-07	Sunday	9:00 - 9:59 P.M.	PROPERTY DAMAGE	COLLISION WITH ANIMAL	OTHER	DARK	CLEAR	DRY
November-10-07	Saturday	7:00 - 7:59 P.M.	INJURY	OVERTURNED IN ROADWAY	OFF ROAD - RIGHT	DARK	CLEAR	WET
December-18-07	Tuesday	6:00 - 6:59 A.M.	PROPERTY DAMAGE	COLLISION WITH ANIMAL	OTHER	DARK	CLOUDY	ICE
May-31-08	Saturday	3:00 - 3:59 P.M.	INJURY	COLLISION WITH MOTORCYCLE	OFF ROAD - RIGHT	DAY	CLEAR	DRY
June-17-08	Tuesday	8:00 - 8:59 P.M.	INJURY	COLLISION WITH OTHER MOTOR VEHICLE	INTERSECTION 90 DEGREES	DAY	CLEAR	DRY
August-19-08	Tuesday	3:00 - 3:59 P.M.	PROPERTY DAMAGE	COLLISION WITH OTHER OBJECT	SIDE SWIPE (SAME DIRECTION)	DAY	CLEAR	DRY
September-13-08	Saturday	9:00 - 9:59 P.M.	PROPERTY DAMAGE	COLLISION WITH ANIMAL	OTHER	DARK	CLEAR	DRY
February-09-09	Monday	6:00 - 6:59 A.M.	PROPERTY DAMAGE	COLLISION WITH OTHER MOTOR VEHICLE	OTHER	DARK	RAINING	ICE
February-09-09	Monday	8:00 - 8:59 A.M.	PROPERTY DAMAGE	COLLISION WITH OTHER MOTOR VEHICLE	OTHER	DAY	CLOUDY	ICE
February-09-09	Monday	5:00 - 5:59 A.M.	PROPERTY DAMAGE	COLLISION WITH OTHER MOTOR VEHICLE	OTHER	DARK	CLOUDY	ICE
August-04-09	Tuesday	NOT STATED	INJURY	COLLISION WITH OTHER MOTOR VEHICLE	INTERSECTION 90 DEGREES	DAY	CLEAR	DRY
November-12-09	Thursday	5:00 - 5:59 P.M.	PROPERTY DAMAGE	RAN OFF ROAD	OTHER	DUSK	FOG OR MIST	WET
January-15-10	Friday	10:00 - 10:59 P.M.	PROPERTY DAMAGE	RAN OFF ROAD	OFF ROAD - RIGHT	DARK	CLOUDY	ICE
June-07-10	Monday	4:00 - 4:59 P.M.	PROPERTY DAMAGE	COLLISION WITH OTHER MOTOR VEHICLE	INTERSECTION 90 DEGREES	DAY	CLEAR	DRY
July-01-10	Thursday	1:00 - 1:59 A.M.	INJURY	OVERTURNED IN ROADWAY	OTHER	DARK	CLOUDY	DRY
July-08-10	Thursday	8:00 - 8:59 A.M.	PROPERTY DAMAGE	COLLISION WITH ANIMAL	OTHER	DAY	CLEAR	DRY
March-15-11	Tuesday	7:00 - 7:59 A.M.	PROPERTY DAMAGE	COLLISION WITH ANIMAL	OTHER	DAY	CLOUDY	ICE
May-10-11	Tuesday	10:00 - 10:59 P.M.	PROPERTY DAMAGE	COLLISION WITH ANIMAL	OTHER	DARK	CLOUDY	DRY
June-21-11	Tuesday	4:00 - 4:59 P.M.	PROPERTY DAMAGE	RAN OFF ROAD	SIDE SWIPE (OPPOSING)	DAY	CLOUDY	DRY
July-17-11	Sunday	7:00 - 7:59 A.M.	PROPERTY DAMAGE	COLLISION WITH FIXED OBJECT	OFF ROAD - RIGHT	DAY	CLEAR	LOOSE SAND/GRAVEL/DIRT
July-23-11	Saturday	9:00 - 9:59 P.M.	PROPERTY DAMAGE	COLLISION WITH ANIMAL	OTHER	DUSK	NOT APPLICABLE	NOT APPLICABLE
August-29-11	Monday	11:00 - 11:59 A.M.	PROPERTY DAMAGE	RAN OFF ROAD	OTHER	DAY	CLEAR	DRY
June-02-07	Saturday	10:00 - 10:59 A.M.	INJURY	RAN OFF ROAD	OFF ROAD - LEFT	DAY	CLEAR	DRY
August-27-07	Monday	10:00 - 10:59 P.M.	PROPERTY DAMAGE	COLLISION WITH ANIMAL	OTHER	DARK	CLEAR	DRY
November-19-07	Monday	5:00 - 5:59 P.M.	INJURY	COLLISION WITH ANIMAL	REAR END	DARK	CLEAR	ICE
September-13-08	Saturday	9:00 - 9:59 P.M.	PROPERTY DAMAGE	COLLISION WITH ANIMAL	OTHER	DARK	CLEAR	DRY
January-09-09	Friday	9:00 - 9:59 A.M.	PROPERTY DAMAGE	RAN OFF ROAD	OFF ROAD - RIGHT	DAY	CLOUDY	ICE
February-09-09	Monday	6:00 - 6:59 A.M.	PROPERTY DAMAGE	COLLISION WITH OTHER MOTOR VEHICLE	REAR END	DARK	RAINING	ICE
February-09-09	Monday	7:00 - 7:59 A.M.	PROPERTY DAMAGE	COLLISION WITH OTHER MOTOR VEHICLE	OTHER	DAY	RAINING	ICE
April-30-09	Thursday	7:00 - 7:59 A.M.	PROPERTY DAMAGE	COLLISION WITH ANIMAL	OTHER	DAY	RAINING	WET
May-24-09	Sunday	8:00 - 8:59 A.M.	PROPERTY DAMAGE	COLLISION WITH ANIMAL	OTHER	DAY	CLEAR	DRY
October-27-09	Tuesday	7:00 - 7:59 P.M.	PROPERTY DAMAGE	COLLISION WITH ANIMAL	OTHER	DARK	RAINING	WET
November-24-09	Tuesday	7:00 - 7:59 P.M.	PROPERTY DAMAGE	COLLISION WITH ANIMAL	OTHER	DARK	CLEAR	DRY
December-15-09	Tuesday	5:00 - 5:59 P.M.	INJURY	RAN OFF ROAD	FIXED OBJECT	DARK	CLEAR	ICE
June-28-10	Monday	9:00 - 9:59 A.M.	INJURY	RAN OFF ROAD	OFF ROAD - LEFT	DAY	CLEAR	DRY
July-29-10	Thursday	3:00 - 3:59 P.M.	PROPERTY DAMAGE	COLLISION WITH OTHER MOTOR VEHICLE	LEFT TURN (ACROSS)	DAY	CLOUDY	DRY
October-15-10	Friday	11:00 - 11:59 P.M.	PROPERTY DAMAGE	COLLISION WITH ANIMAL	OTHER	DARK	CLEAR	DRY
January-22-11	Saturday	12:00 - 12:59 A.M.	INJURY	OVERTURNED IN ROADWAY	OFF ROAD - LEFT	DARK	CLEAR	ICE
July-08-11	Friday	4:00 - 4:59 A.M.	PROPERTY DAMAGE	COLLISION WITH ANIMAL	OTHER	DARK	CLEAR	DRY
September-10-11	Saturday	2:00 - 2:59 A.M.	PROPERTY DAMAGE	RAN OFF ROAD	OFF ROAD - LEFT	DARK	CLEAR	DRY

Highway:	210	Control Section:	01210040HU
----------	-----	------------------	------------

Date	Day of Week	Time	Severity	Collision Type	Configuration	Light Condition	Weather	Road Surface Condition
February-03-07	Saturday	11:00 - 11:59 A.M.	FATAL	COLLISION WITH TRAIN	OTHER	DAY	CLEAR	DRY
February-27-07	Tuesday	1:00 - 1:59 P.M.	PROPERTY DAMAGE	COLLISION WITH OTHER MOTOR VEHICLE	INTERSECTION 90 DEGREES	DAY	CLEAR	ICE
June-19-08	Thursday	4:00 - 4:59 P.M.	PROPERTY DAMAGE	COLLISION WITH OTHER MOTOR VEHICLE	OTHER	DAY	CLEAR	DRY
October-03-08	Friday	5:00 - 5:59 P.M.	INJURY	COLLISION WITH OTHER MOTOR VEHICLE	REAR END	DAY	CLEAR	DRY
March-17-09	Tuesday	8:00 - 8:59 A.M.	PROPERTY DAMAGE	COLLISION WITH OTHER MOTOR VEHICLE	SIDE SWIPE (SAME DIRECTION)	DAY	CLEAR	ICE
July-20-09	Monday	2:00 - 2:59 A.M.	PROPERTY DAMAGE	COLLISION WITH OTHER MOTOR VEHICLE	OTHER	DARK	CLEAR	DRY
September-04-09	Friday	12:00 - 12:59 P.M.	PROPERTY DAMAGE	COLLISION WITH OTHER MOTOR VEHICLE	SIDE SWIPE (SAME DIRECTION)	DAY	CLEAR	DRY
May-20-10	Thursday	6:00 - 6:59 P.M.	PROPERTY DAMAGE	COLLISION WITH OTHER MOTOR VEHICLE	REAR END	DAY	CLEAR	DRY
May-03-11	Tuesday	7:00 - 7:59 A.M.	PROPERTY DAMAGE	COLLISION WITH OTHER MOTOR VEHICLE	REAR END	DAWN	CLEAR	DRY
July-29-11	Friday	12:00 - 12:59 P.M.	PROPERTY DAMAGE	COLLISION WITH OTHER MOTOR VEHICLE	SIDE SWIPE (SAME DIRECTION)	DAY	CLEAR	DRY

Highway:	241	Control Section:	01241010HU
----------	-----	------------------	------------

Date	Day of Week	Time	Severity	Collision Type	Configuration	Light Condition	Weather	Road Surface Condition
June-05-07	Tuesday	NOT STATED	PROPERTY DAMAGE	RAN OFF ROAD	OFF ROAD - RIGHT	DAY	CLEAR	LOOSE SAND/GRAVEL/DIRT
March-26-08	Wednesday	12:00 - 12:59 P.M.	PROPERTY DAMAGE	COLLISION WITH OTHER MOTOR VEHICLE	INTERSECTION 90 DEGREES	DAY	CLEAR	DRY
November-18-08	Tuesday	6:00 - 6:59 P.M.	PROPERTY DAMAGE	COLLISION WITH ANIMAL	OTHER	DAY	CLOUDY	DRY
November-11-09	Wednesday	8:00 - 8:59 P.M.	PROPERTY DAMAGE	COLLISION WITH ANIMAL	OTHER	DARK	CLEAR	DRY
May-14-10	Friday	4:00 - 4:59 P.M.	INJURY	COLLISION WITH BICYCLE	OTHER	DAY	CLEAR	DRY
June-21-07	Thursday	6:00 - 6:59 P.M.	PROPERTY DAMAGE	COLLISION WITH OTHER MOTOR VEHICLE	RIGHT TURN (OPPOSING)	DAY	CLEAR	DRY
January-29-08	Tuesday	8:00 - 8:59 P.M.	PROPERTY DAMAGE	COLLISION WITH ANIMAL	OTHER	DARK	CLEAR	ICE
March-04-08	Tuesday	NOT STATED	PROPERTY DAMAGE	OVERTURNED IN ROADWAY	OFF ROAD - RIGHT	DAY	SNOWING	ICE
March-26-08	Wednesday	12:00 - 12:59 P.M.	PROPERTY DAMAGE	COLLISION WITH OTHER MOTOR VEHICLE	INTERSECTION 90 DEGREES	DAY	CLEAR	DRY
April-29-08	Tuesday	6:00 - 6:59 A.M.	PROPERTY DAMAGE	COLLISION WITH ANIMAL	OTHER	DAWN	CLEAR	DRY
July-26-08	Saturday	5:00 - 5:59 A.M.	PROPERTY DAMAGE	COLLISION WITH OTHER MOTOR VEHICLE	OVERTAKING	DAWN	CLEAR	DRY
November-16-08	Sunday	8:00 - 8:59 P.M.	PROPERTY DAMAGE	RAN OFF ROAD	OFF ROAD - RIGHT	DARK	CLEAR	ICE
November-21-08	Friday	7:00 - 7:59 A.M.	PROPERTY DAMAGE	COLLISION WITH ANIMAL	OTHER	DAWN	CLEAR	DRY
April-04-09	Saturday	1:00 - 1:59 A.M.	PROPERTY DAMAGE	RAN OFF ROAD	OTHER	DARK	CLEAR	ICE
April-09-09	Thursday	4:00 - 4:59 A.M.	PROPERTY DAMAGE	RAN OFF ROAD	FIXED OBJECT	DARK	CLOUDY	ICE
October-19-09	Monday	7:00 - 7:59 P.M.	PROPERTY DAMAGE	COLLISION WITH ANIMAL	OTHER	DUSK	CLEAR	DRY
November-15-09	Sunday	7:00 - 7:59 P.M.	PROPERTY DAMAGE	RAN OFF ROAD	OTHER	DARK	CLEAR	DRY
January-08-10	Friday	10:00 - 10:59 P.M.	PROPERTY DAMAGE	RAN OFF ROAD	OTHER	DUSK	CLOUDY	DRY
January-12-10	Tuesday	5:00 - 5:59 P.M.	PROPERTY DAMAGE	COLLISION WITH ANIMAL	OTHER	DUSK	CLEAR	DRY
March-16-10	Tuesday	7:00 - 7:59 A.M.	PROPERTY DAMAGE	COLLISION WITH ANIMAL	OTHER	DAY	UNKNOWN	UNKNOWN
March-24-10	Wednesday	8:00 - 8:59 A.M.	PROPERTY DAMAGE	COLLISION WITH OTHER MOTOR VEHICLE	INTERSECTION 90 DEGREES	DAY	CLEAR	ICE
March-24-10	Wednesday	8:00 - 8:59 A.M.	INJURY	COLLISION WITH OTHER MOTOR VEHICLE	INTERSECTION 90 DEGREES	DAWN	CLEAR	ICE
April-15-10	Thursday	11:00 - 11:59 P.M.	PROPERTY DAMAGE	COLLISION WITH ANIMAL	OTHER	DARK	CLEAR	DRY
May-10-10	Monday	7:00 - 7:59 A.M.	PROPERTY DAMAGE	COLLISION WITH ANIMAL	OTHER	DAY	CLEAR	DRY
November-02-10	Tuesday	6:00 - 6:59 P.M.	PROPERTY DAMAGE	COLLISION WITH ANIMAL	OTHER	NOT APPLICABLE	NOT APPLICABLE	NOT APPLICABLE
December-20-10	Monday	6:00 - 6:59 A.M.	PROPERTY DAMAGE	COLLISION WITH ANIMAL	OTHER	NOT APPLICABLE	NOT APPLICABLE	NOT APPLICABLE
December-27-10	Monday	2:00 - 2:59 P.M.	PROPERTY DAMAGE	COLLISION WITH OTHER MOTOR VEHICLE	SIDE SWIPE (OPPOSING)	DAY	CLEAR	ICE

Highway:	302	Control Section:	01302010HU
----------	-----	------------------	------------

Date	Day of Week	Time	Severity	Collision Type	Configuration	Light Condition	Weather	Road Surface Condition
May-18-07	Friday	5:00 - 5:59 A.M.	PROPERTY DAMAGE	COLLISION WITH ANIMAL	OTHER	DAWN	CLOUDY	DRY
September-10-08	Wednesday	9:00 - 9:59 P.M.	PROPERTY DAMAGE	COLLISION WITH ANIMAL	OTHER	DARK	RAINING	WET
October-21-08	Tuesday	7:00 - 7:59 A.M.	PROPERTY DAMAGE	COLLISION WITH ANIMAL	OTHER	DARK	CLEAR	DRY
October-28-08	Tuesday	8:00 - 8:59 P.M.	PROPERTY DAMAGE	COLLISION WITH ANIMAL	OTHER	DARK	CLEAR	DRY
July-14-09	Tuesday	11:00 - 11:59 P.M.	PROPERTY DAMAGE	COLLISION WITH ANIMAL	OTHER	DARK	CLEAR	DRY
November-04-09	Wednesday	7:00 - 7:59 P.M.	PROPERTY DAMAGE	COLLISION WITH ANIMAL	OTHER	DARK	CLEAR	DRY
April-10-10	Saturday	6:00 - 6:59 A.M.	PROPERTY DAMAGE	COLLISION WITH ANIMAL	OTHER	DAWN	CLEAR	DRY
June-10-10	Thursday	10:00 - 10:59 P.M.	PROPERTY DAMAGE	RAN OFF ROAD	OTHER	DARK	RAINING	WET
February-24-07	Saturday	11:00 - 11:59 A.M.	PROPERTY DAMAGE	RAN OFF ROAD	OFF ROAD - LEFT	DAY	SNOWING	ICE
November-03-08	Monday	2:00 - 2:59 P.M.	PROPERTY DAMAGE	RAN OFF ROAD	OFF ROAD - RIGHT	DAY	CLEAR	DRY
September-14-09	Monday	6:00 - 6:59 A.M.	PROPERTY DAMAGE	COLLISION WITH ANIMAL	OTHER	DAWN	FOG OR MIST	DRY
October-04-10	Monday	6:00 - 6:59 A.M.	INJURY	COLLISION WITH ANIMAL	OTHER	DAY	CLEAR	DRY
January-06-11	Thursday	9:00 - 9:59 P.M.	INJURY	RAN OFF ROAD	OTHER	DARK	CLEAR	ICE

Highway:	302	Control Section:	01302020HU
----------	-----	------------------	------------

Date	Day of Week	Time	Severity	Collision Type	Configuration	Light Condition	Weather	Road Surface Condition
September-07-07	Friday	6:00 - 6:59 A.M.	PROPERTY DAMAGE	COLLISION WITH ANIMAL	OTHER	DAWN	CLOUDY	DRY
October-20-07	Saturday	9:00 - 9:59 P.M.	PROPERTY DAMAGE	COLLISION WITH ANIMAL	OTHER	DARK	FOG OR MIST	DRY
June-04-08	Wednesday	9:00 - 9:59 P.M.	PROPERTY DAMAGE	COLLISION WITH ANIMAL	OTHER	DUSK	CLEAR	DRY
September-13-08	Saturday	8:00 - 8:59 P.M.	PROPERTY DAMAGE	COLLISION WITH ANIMAL	OTHER	DUSK	CLEAR	DRY
October-02-08	Thursday	9:00 - 9:59 P.M.	PROPERTY DAMAGE	COLLISION WITH ANIMAL	OTHER	DARK	CLEAR	DRY
June-19-10	Saturday	10:00 - 10:59 P.M.	PROPERTY DAMAGE	COLLISION WITH ANIMAL	OTHER	DARK	CLOUDY	DRY
April-29-11	Friday	10:00 - 10:59 P.M.	INJURY	COLLISION WITH ANIMAL	OTHER	DARK	CLEAR	DRY
August-13-11	Saturday	1:00 - 1:59 P.M.	PROPERTY DAMAGE	RAN OFF ROAD	OFF ROAD - RIGHT	DAY	CLEAR	DRY
November-19-07	Monday	5:00 - 5:59 A.M.	PROPERTY DAMAGE	COLLISION WITH ANIMAL	OTHER	DARK	CLEAR	DRY
April-24-08	Thursday	6:00 - 6:59 A.M.	PROPERTY DAMAGE	COLLISION WITH ANIMAL	OTHER	DAY	RAINING	WET
October-10-08	Friday	9:00 - 9:59 P.M.	PROPERTY DAMAGE	COLLISION WITH ANIMAL	OTHER	DARK	RAINING	WET
February-12-09	Thursday	7:00 - 7:59 A.M.	PROPERTY DAMAGE	COLLISION WITH ANIMAL	OTHER	DAWN	SNOWING	ICE
April-06-09	Monday	9:00 - 9:59 P.M.	PROPERTY DAMAGE	COLLISION WITH ANIMAL	OTHER	DARK	CLEAR	WET
April-12-09	Sunday	10:00 - 10:59 P.M.	PROPERTY DAMAGE	COLLISION WITH ANIMAL	OTHER	DARK	CLOUDY	WET
June-22-10	Tuesday	5:00 - 5:59 P.M.	PROPERTY DAMAGE	RAN OFF ROAD	OFF ROAD - LEFT	DAY	CLEAR	LOOSE SAND/GRAVEL/DIRT
January-19-11	Wednesday	9:00 - 9:59 A.M.	INJURY	COLLISION WITH OTHER MOTOR VEHICLE	INTERSECTION 90 DEGREES	DAY	CLOUDY	ICE
August-24-11	Wednesday	3:00 - 3:59 P.M.	PROPERTY DAMAGE	COLLISION WITH OTHER MOTOR VEHICLE	SIDE SWIPE (OPPOSING)	DAY	CLEAR	NOT APPLICABLE
August-15-07	Wednesday	6:00 - 6:59 A.M.	PROPERTY DAMAGE	COLLISION WITH ANIMAL	OTHER	DAWN	RAINING	WET
August-14-08	Thursday	8:00 - 8:59 A.M.	PROPERTY DAMAGE	OVERTURNED IN ROADWAY	OFF ROAD - RIGHT	DAY	CLEAR	DRY
August-27-09	Thursday	9:00 - 9:59 P.M.	PROPERTY DAMAGE	COLLISION WITH ANIMAL	OTHER	DARK	CLOUDY	DRY
August-09-10	Monday	6:00 - 6:59 A.M.	PROPERTY DAMAGE	COLLISION WITH ANIMAL	OTHER	DAY	CLEAR	DRY
January-19-11	Wednesday	9:00 - 9:59 A.M.	INJURY	COLLISION WITH OTHER MOTOR VEHICLE	INTERSECTION 90 DEGREES	DAY	CLOUDY	ICE
May-02-11	Monday	10:00 - 10:59 A.M.	INJURY	COLLISION WITH OTHER MOTOR VEHICLE	OVERTAKING	DAY	CLEAR	DRY
August-20-11	Saturday	6:00 - 6:59 A.M.	PROPERTY DAMAGE	COLLISION WITH FIXED OBJECT	OTHER	DAWN	CLEAR	DRY
September-18-11	Sunday	8:00 - 8:59 P.M.	PROPERTY DAMAGE	COLLISION WITH ANIMAL	OTHER	DUSK	CLEAR	DRY

Highway:	302	Control Section:	01302030HU
----------	-----	------------------	------------

Date	Day of Week	Time	Severity	Collision Type	Configuration	Light Condition	Weather	Road Surface Condition
July-23-07	Monday	8:00 - 8:59 P.M.	PROPERTY DAMAGE	RAN OFF ROAD	OFF ROAD - RIGHT	DAY	CLEAR	DRY
March-07-08	Friday	1:00 - 1:59 P.M.	INJURY	RAN OFF ROAD	OFF ROAD - LEFT	DAY	CLEAR	DRY
July-08-08	Tuesday	4:00 - 4:59 A.M.	INJURY	COLLISION WITH ANIMAL	OTHER	DARK	CLOUDY	WET
July-22-08	Tuesday	3:00 - 3:59 P.M.	PROPERTY DAMAGE	OVERTURNED IN ROADWAY	OTHER	DAY	CLEAR	DRY
July-27-09	Monday	11:00 - 11:59 P.M.	PROPERTY DAMAGE	COLLISION WITH ANIMAL	OTHER	DARK	RAINING	WET
September-05-09	Saturday	9:00 - 9:59 P.M.	INJURY	OVERTURNED IN ROADWAY	OTHER	DARK	NOT APPLICABLE	DRY
January-12-10	Tuesday	5:00 - 5:59 P.M.	INJURY	COLLISION WITH OTHER MOTOR VEHICLE	OVERTAKING	DUSK	CLEAR	DRY
March-31-11	Thursday	9:00 - 9:59 P.M.	INJURY	RAN OFF ROAD	OFF ROAD - LEFT	DARK	SNOWING	SLUSH
March-18-07	Sunday	6:00 - 6:59 P.M.	INJURY	OVERTURNED IN ROADWAY	OFF ROAD - LEFT	DUSK	SNOWING	SLUSH
March-27-07	Tuesday	7:00 - 7:59 P.M.	PROPERTY DAMAGE	COLLISION WITH ANIMAL	OTHER	DAY	CLEAR	DRY
April-22-07	Sunday	3:00 - 3:59 A.M.	PROPERTY DAMAGE	RAN OFF ROAD	OTHER	DARK	FOG OR MIST	DRY
November-02-07	Friday	10:00 - 10:59 P.M.	PROPERTY DAMAGE	COLLISION WITH ANIMAL	OTHER	DARK	CLOUDY	DRY
November-28-07	Wednesday	7:00 - 7:59 P.M.	PROPERTY DAMAGE	COLLISION WITH FIXED OBJECT	FIXED OBJECT	DARK	DRIFTING SNOW	SNOW
April-20-08	Sunday	2:00 - 2:59 A.M.	PROPERTY DAMAGE	RAN OFF ROAD	OFF ROAD - LEFT	DARK	CLEAR	DRY
June-09-08	Monday	6:00 - 6:59 A.M.	PROPERTY DAMAGE	COLLISION WITH ANIMAL	OTHER	DAY	RAINING	WET
June-24-08	Thursday	10:00 - 10:59 P.M.	PROPERTY DAMAGE	COLLISION WITH ANIMAL	OTHER	DUSK	CLEAR	DRY
June-27-08	Friday	7:00 - 7:59 P.M.	PROPERTY DAMAGE	COLLISION WITH OTHER MOTOR VEHICLE	REAR END	DUSK	RAINING	WET
September-20-08	Saturday	7:00 - 7:59 A.M.	PROPERTY DAMAGE	COLLISION WITH ANIMAL	OTHER	DAWN	CLEAR	DRY
May-05-09	Tuesday	5:00 - 5:59 A.M.	PROPERTY DAMAGE	COLLISION WITH ANIMAL	OTHER	DAWN	CLOUDY	DRY
June-05-09	Friday	11:00 - 11:59 P.M.	PROPERTY DAMAGE	RAN OFF ROAD	OTHER	DARK	CLEAR	DRY
July-27-09	Monday	7:00 - 7:59 A.M.	PROPERTY DAMAGE	COLLISION WITH ANIMAL	OTHER	DAY	CLEAR	DRY
August-07-09	Friday	7:00 - 7:59 P.M.	PROPERTY DAMAGE	COLLISION WITH ANIMAL	OTHER	DAY	CLEAR	DRY
September-09-09	Wednesday	11:00 - 11:59 P.M.	PROPERTY DAMAGE	COLLISION WITH ANIMAL	OTHER	DARK	CLEAR	DRY
September-23-09	Wednesday	5:00 - 5:59 A.M.	PROPERTY DAMAGE	COLLISION WITH ANIMAL	OTHER	DARK	CLEAR	DRY
January-12-10	Tuesday	5:00 - 5:59 P.M.	INJURY	COLLISION WITH OTHER MOTOR VEHICLE	OVERTAKING	DUSK	CLEAR	DRY
September-11-10	Saturday	12:00 - 12:59 P.M.	PROPERTY DAMAGE	COLLISION WITH ANIMAL	OTHER	DARK	CLOUDY	WET
October-16-10	Saturday	9:00 - 9:59 P.M.	PROPERTY DAMAGE	COLLISION WITH ANIMAL	OTHER	DARK	CLEAR	DRY
October-29-10	Friday	10:00 - 10:59 A.M.	PROPERTY DAMAGE	COLLISION WITH ANIMAL	OTHER	DAY	CLOUDY	DRY
December-24-10	Friday	11:00 - 11:59 P.M.	INJURY	COLLISION WITH OTHER MOTOR VEHICLE	INTERSECTION 90 DEGREES	DARK	CLEAR	DRY
April-30-11	Saturday	10:00 - 10:59 P.M.	PROPERTY DAMAGE	COLLISION WITH ANIMAL	OTHER	DARK	CLOUDY	WET
September-12-11	Monday	10:00 - 10:59 P.M.	PROPERTY DAMAGE	COLLISION WITH ANIMAL	OTHER	DARK	CLEAR	DRY
November-20-11	Sunday	7:00 - 7:59 A.M.	PROPERTY DAMAGE	COLLISION WITH OTHER MOTOR VEHICLE	INTERSECTION 90 DEGREES	DAWN	SNOWING	ICE

Highway:	302	Control Section:	01302040HU
----------	-----	------------------	------------

Date	Day of Week	Time	Severity	Collision Type	Configuration	Light Condition	Weather	Road Surface Condition
March-01-07	Thursday	8:00 - 8:59 P.M.	PROPERTY DAMAGE	COLLISION WITH ANIMAL	OTHER	DARK	CLOUDY	DRY
August-09-07	Thursday	11:00 - 11:59 A.M.	PROPERTY DAMAGE	RAN OFF ROAD	OFF ROAD - LEFT	DAY	CLEAR	LOOSE SAND/GRAVEL/DIRT
June-27-08	Friday	8:00 - 8:59 P.M.	PROPERTY DAMAGE	COLLISION WITH OTHER MOTOR VEHICLE	OTHER	DAY	CLEAR	DRY
July-25-10	Sunday	2:00 - 2:59 P.M.	PROPERTY DAMAGE	OTHER NON-COLLISION	OTHER	DAY	CLEAR	DRY
November-10-10	Wednesday	7:00 - 7:59 P.M.	PROPERTY DAMAGE	COLLISION WITH ANIMAL	OTHER	DARK	CLEAR	DRY
September-01-10	Wednesday	9:00 - 9:59 P.M.	INJURY	COLLISION WITH OTHER MOTOR VEHICLE	INTERSECTION 90 DEGREES	DARK	RAINING	WET
February-08-11	Tuesday	6:00 - 6:59 A.M.	PROPERTY DAMAGE	RAN OFF ROAD	OFF ROAD - RIGHT	DARK	CLEAR	ICE
March-12-09	Thursday	11:00 - 11:59 P.M.	PROPERTY DAMAGE	RAN OFF ROAD	OTHER	DAY	NOT APPLICABLE	SNOW
November-22-09	Sunday	8:00 - 8:59 P.M.	PROPERTY DAMAGE	COLLISION WITH ANIMAL	OTHER	DARK	CLEAR	DRY
August-22-09	Saturday	1:00 - 1:59 A.M.	PROPERTY DAMAGE	COLLISION WITH OTHER MOTOR VEHICLE	OTHER	DARK	CLEAR	DRY

Highway:	311	Control Section:	01311030HU
----------	-----	------------------	------------

Date	Day of Week	Time	Severity	Collision Type	Configuration	Light Condition	Weather	Road Surface Condition
September-20-07	Thursday	5:00 - 5:59 P.M.	PROPERTY DAMAGE	COLLISION WITH ANIMAL	OTHER	DAY	FOG OR MIST	WET
October-15-07	Monday	5:00 - 5:59 P.M.	PROPERTY DAMAGE	COLLISION WITH ANIMAL	OTHER	DAY	CLEAR	DRY
June-28-08	Saturday	10:00 - 10:59 A.M.	INJURY	RAN OFF ROAD	OFF ROAD - LEFT	DARK	NOT APPLICABLE	LOOSE SAND/GRAVEL/DIRT
December-27-08	Saturday	5:00 - 5:59 P.M.	INJURY	COLLISION WITH OTHER MOTOR VEHICLE	INTERSECTION 90 DEGREES	DUSK	CLOUDY	SNOW
January-21-09	Wednesday	7:00 - 7:59 A.M.	PROPERTY DAMAGE	RAN OFF ROAD	OTHER	DARK	FOG OR MIST	ICE
May-25-09	Monday	11:00 - 11:59 A.M.	PROPERTY DAMAGE	OVERTURNED IN ROADWAY	OFF ROAD - LEFT	DAY	RAINING	LOOSE SAND/GRAVEL/DIRT
June-23-09	Tuesday	9:00 - 9:59 P.M.	PROPERTY DAMAGE	COLLISION WITH ANIMAL	OTHER	DUSK	CLEAR	DRY
March-12-11	Saturday	4:00 - 4:59 P.M.	PROPERTY DAMAGE	OVERTURNED IN ROADWAY	OFF ROAD - RIGHT	DAY	CLEAR	SNOW
August-04-11	Thursday	6:00 - 6:59 A.M.	PROPERTY DAMAGE	COLLISION WITH ANIMAL	OTHER	DAY	CLEAR	DRY
November-15-11	Tuesday	11:00 - 11:59 A.M.	INJURY	COLLISION WITH FIXED OBJECT	OVERTAKING	DAY	CLOUDY	SNOW
November-02-07	Friday	7:00 - 7:59 P.M.	INJURY	COLLISION WITH ANIMAL	OTHER	DARK	CLEAR	DRY
March-24-08	Monday	5:00 - 5:59 P.M.	INJURY	RAN OFF ROAD	OFF ROAD - RIGHT	DAY	CLEAR	SLUSH
April-20-08	Sunday	12:00 - 12:59 P.M.	INJURY	COLLISION WITH OTHER MOTOR VEHICLE	REAR END	DAY	CLEAR	DRY
July-26-08	Saturday	1:00 - 1:59 A.M.	PROPERTY DAMAGE	COLLISION WITH ANIMAL	OTHER	DARK	CLEAR	DRY
August-18-08	Monday	6:00 - 6:59 A.M.	INJURY	COLLISION WITH ANIMAL	OTHER	DARK	CLEAR	DRY
August-30-08	Saturday	11:00 - 11:59 P.M.	PROPERTY DAMAGE	COLLISION WITH ANIMAL	OTHER	DAY	CLEAR	DRY
November-30-08	Sunday	12:00 - 12:59 P.M.	PROPERTY DAMAGE	RAN OFF ROAD	OFF ROAD - RIGHT	DARK	SNOWING	ICE
December-21-08	Sunday	2:00 - 2:59 P.M.	PROPERTY DAMAGE	COLLISION WITH OTHER MOTOR VEHICLE	OTHER	DAY	DRIFTING SNOW	SNOW
March-31-09	Tuesday	5:00 - 5:59 A.M.	PROPERTY DAMAGE	COLLISION WITH ANIMAL	OTHER	DARK	CLOUDY	DRY
July-13-09	Monday	1:00 - 1:59 A.M.	INJURY	OVERTURNED IN ROADWAY	OTHER	DARK	CLEAR	DRY
January-24-10	Sunday	11:00 - 11:59 A.M.	INJURY	COLLISION WITH OTHER MOTOR VEHICLE	SIDE SWIPE (OPPOSING)	DAY	DRIFTING SNOW	SNOW
July-03-10	Saturday	11:00 - 11:59 P.M.	PROPERTY DAMAGE	COLLISION WITH ANIMAL	OTHER	DARK	CLEAR	DRY
July-10-10	Saturday	1:00 - 1:59 P.M.	PROPERTY DAMAGE	COLLISION WITH OTHER MOTOR VEHICLE	LEFT TURN (ACROSS)	DAY	CLEAR	DRY
August-11-10	Wednesday	11:00 - 11:59 A.M.	PROPERTY DAMAGE	COLLISION WITH ANIMAL	OTHER	DAY	CLEAR	DRY
November-11-10	Thursday	9:00 - 9:59 P.M.	PROPERTY DAMAGE	COLLISION WITH OTHER MOTOR VEHICLE	LEFT TURN (ACROSS)	DARK	CLEAR	DRY
January-06-11	Thursday	6:00 - 6:59 A.M.	INJURY	COLLISION WITH OTHER MOTOR VEHICLE	INTERSECTION 90 DEGREES	DARK	SNOWING	DRY
August-11-11	Thursday	8:00 - 8:59 A.M.	PROPERTY DAMAGE	COLLISION WITH OTHER MOTOR VEHICLE	RIGHT TURN (SAME DIRECTION)	DAY	CLEAR	DRY
August-30-11	Tuesday	7:00 - 7:59 A.M.	PROPERTY DAMAGE	COLLISION WITH ANIMAL	OTHER	DAY	CLOUDY	DRY
September-16-11	Friday	10:00 - 10:59 P.M.	INJURY	COLLISION WITH OTHER MOTOR VEHICLE	HEAD ON	DARK	CLEAR	DRY

Highway:	330	Control Section:	02330030HU
----------	-----	------------------	------------

Date	Day of Week	Time	Severity	Collision Type	Configuration	Light Condition	Weather	Road Surface Condition
January-17-07	Wednesday	4:00 - 4:59 P.M.	PROPERTY DAMAGE	COLLISION WITH OTHER MOTOR VEHICLE	RIGHT TURN (OPPOSING)	DAY	CLEAR	ICE
March-18-07	Sunday	4:00 - 4:59 P.M.	PROPERTY DAMAGE	OVERTURNED IN ROADWAY	OFF ROAD - RIGHT	DAY	SNOWING	ICE
July-12-07	Thursday	8:00 - 8:59 A.M.	PROPERTY DAMAGE	COLLISION WITH OTHER MOTOR VEHICLE	SIDE SWIPE (SAME DIRECTION)	DAY	CLEAR	DRY
July-19-07	Thursday	5:00 - 5:59 P.M.	INJURY	COLLISION WITH OTHER MOTOR VEHICLE	REAR END	DAY	CLEAR	DRY
August-07-07	Tuesday	3:00 - 3:59 P.M.	INJURY	COLLISION WITH OTHER MOTOR VEHICLE	INTERSECTION 90 DEGREES	DAY	CLEAR	DRY
June-08-07	Friday	9:00 - 9:59 A.M.	PROPERTY DAMAGE	COLLISION WITH OTHER MOTOR VEHICLE	REAR END	DAY	CLEAR	DRY
June-19-08	Thursday	9:00 - 9:59 P.M.	PROPERTY DAMAGE	COLLISION WITH ANIMAL	OTHER	DUSK	CLEAR	DRY
March-03-09	Tuesday	8:00 - 8:59 P.M.	PROPERTY DAMAGE	OVERTURNED IN ROADWAY	OFF ROAD - LEFT	DARK	FREEZING RAIN/SLEET/HAIL	ICE
December-17-09	Thursday	8:00 - 8:59 A.M.	INJURY	RAN OFF ROAD	FIXED OBJECT	DAY	CLEAR	ICE
July-07-09	Tuesday	7:00 - 7:59 A.M.	INJURY	COLLISION WITH MOTORCYCLE	INTERSECTION 90 DEGREES	DAY	CLEAR	DRY
May-08-10	Saturday	9:00 - 9:59 P.M.	PROPERTY DAMAGE	COLLISION WITH ANIMAL	OTHER	DARK	CLEAR	DRY
July-07-10	Wednesday	5:00 - 5:59 P.M.	INJURY	COLLISION WITH OTHER MOTOR VEHICLE	SIDE SWIPE (OPPOSING)	DAY	CLEAR	DRY
August-20-10	Friday	7:00 - 7:59 P.M.	PROPERTY DAMAGE	COLLISION WITH OTHER MOTOR VEHICLE	OTHER	DAY	CLEAR	DRY
October-17-10	Sunday	10:00 - 10:59 P.M.	PROPERTY DAMAGE	COLLISION WITH ANIMAL	OTHER	DARK	CLEAR	DRY
June-24-10	Thursday	3:00 - 3:59 P.M.	PROPERTY DAMAGE	COLLISION WITH OTHER MOTOR VEHICLE	OVERTAKING	DAY	CLEAR	DRY
January-02-07	Tuesday	5:00 - 5:59 A.M.	PROPERTY DAMAGE	COLLISION WITH ANIMAL	OTHER	DARK	CLEAR	ICE
April-14-07	Saturday	2:00 - 2:59 P.M.	PROPERTY DAMAGE	RAN OFF ROAD	OFF ROAD - LEFT	DAY	CLEAR	LOOSE SAND/GRAVEL/DIRT
November-11-07	Sunday	7:00 - 7:59 P.M.	PROPERTY DAMAGE	COLLISION WITH ANIMAL	OTHER	DARK	CLOUDY	DRY
February-29-08	Friday	8:00 - 8:59 A.M.	PROPERTY DAMAGE	OVERTURNED IN ROADWAY	OFF ROAD - LEFT	DAY	SNOWING	ICE
August-12-08	Tuesday	8:00 - 8:59 A.M.	PROPERTY DAMAGE	RAN OFF ROAD	OFF ROAD - RIGHT	DAY	CLOUDY	ICE
November-12-08	Wednesday	6:00 - 6:59 A.M.	PROPERTY DAMAGE	COLLISION WITH ANIMAL	OTHER	DARK	CLEAR	DRY
January-27-09	Tuesday	6:00 - 6:59 A.M.	PROPERTY DAMAGE	COLLISION WITH OTHER MOTOR VEHICLE	OTHER	DARK	CLEAR	ICE
March-06-09	Friday	9:00 - 9:59 A.M.	PROPERTY DAMAGE	RAN OFF ROAD	OFF ROAD - RIGHT	DAY	CLOUDY	ICE
April-01-09	Wednesday	8:00 - 8:59 A.M.	PROPERTY DAMAGE	COLLISION WITH OTHER MOTOR VEHICLE	INTERSECTION 90 DEGREES	DAY	CLEAR	SNOW
November-06-09	Friday	9:00 - 9:59 A.M.	PROPERTY DAMAGE	RAN OFF ROAD	OFF ROAD - LEFT	DAY	CLEAR	ICE
November-23-09	Monday	5:00 - 5:59 P.M.	INJURY	COLLISION WITH ANIMAL	OTHER	DARK	CLEAR	DRY
November-23-09	Monday	6:00 - 6:59 A.M.	PROPERTY DAMAGE	COLLISION WITH ANIMAL	OTHER	DARK	CLEAR	DRY
October-13-10	Wednesday	6:00 - 6:59 P.M.	PROPERTY DAMAGE	COLLISION WITH OTHER MOTOR VEHICLE	SIDE SWIPE (OPPOSING)	DARK	CLEAR	DRY
October-21-10	Thursday	7:00 - 7:59 A.M.	PROPERTY DAMAGE	COLLISION WITH ANIMAL	OTHER	DAWN	CLEAR	DRY
November-11-10	Thursday	8:00 - 8:59 P.M.	PROPERTY DAMAGE	COLLISION WITH ANIMAL	OTHER	DARK	CLOUDY	ICE
March-13-11	Sunday	7:00 - 7:59 A.M.	FATAL	COLLISION WITH OTHER MOTOR VEHICLE	SIDE SWIPE (SAME DIRECTION)	DARK	SNOWING	SNOW
September-10-11	Saturday	11:00 - 11:59 P.M.	PROPERTY DAMAGE	COLLISION WITH ANIMAL	OTHER	DARK	CLEAR	DRY

Highway:	334	Control Section:	01334030HU
----------	-----	------------------	------------

Date	Day of Week	Time	Severity	Collision Type	Configuration	Light Condition	Weather	Road Surface Condition
February-26-07	Monday	10:00 - 10:59 A.M.	PROPERTY DAMAGE	RAN OFF ROAD	OFF ROAD - RIGHT	DAY	CLOUDY	SLUSH
March-09-07	Friday	12:00 - 12:59 A.M.	INJURY	COLLISION WITH TRAIN	OTHER	DARK	DRIFTING SNOW	SNOW
November-12-08	Wednesday	NOT STATED	INJURY	RAN OFF ROAD	OFF ROAD - LEFT	DARK	CLOUDY	ICE
September-24-11	Saturday	12:00 - 12:59 P.M.	PROPERTY DAMAGE	RAN OFF ROAD	OFF ROAD - LEFT	DARK	CLEAR	LOOSE SAND/GRAVEL/DIRT
February-26-07	Monday	10:00 - 10:59 A.M.	PROPERTY DAMAGE	RAN OFF ROAD	OFF ROAD - RIGHT	DAY	CLOUDY	SLUSH
November-12-07	Monday	6:00 - 6:59 P.M.	PROPERTY DAMAGE	COLLISION WITH ANIMAL	OTHER	DARK	CLEAR	DRY
April-18-08	Friday	NOT STATED	PROPERTY DAMAGE	RAN OFF ROAD	OFF ROAD - LEFT	DAY	CLEAR	DRY
July-26-10	Monday	12:00 - 12:59 A.M.	INJURY	RAN OFF ROAD	OTHER	DARK	CLEAR	DRY

Highway:	334	Control Section:	01334050HU
----------	-----	------------------	------------

Date	Day of Week	Time	Severity	Collision Type	Configuration	Light Condition	Weather	Road Surface Condition
February-13-07	Tuesday	4:00 - 4:59 A.M.	INJURY	OVERTURNED IN ROADWAY	OFF ROAD - RIGHT	DAY	CLEAR	SNOW
November-17-08	Monday	3:00 - 3:59 P.M.	PROPERTY DAMAGE	OVERTURNED IN ROADWAY	OFF ROAD - LEFT	DAY	CLEAR	ICE
July-28-09	Tuesday	8:00 - 8:59 A.M.	INJURY	RAN OFF ROAD	OTHER	DAY	CLEAR	DRY
September-26-09	Saturday	6:00 - 6:59 P.M.	PROPERTY DAMAGE	RAN OFF ROAD	OFF ROAD - RIGHT	DAY	CLEAR	DRY
October-09-09	Friday	9:00 - 9:59 P.M.	PROPERTY DAMAGE	COLLISION WITH FIXED OBJECT	FIXED OBJECT	DARK	SNOWING	SNOW
June-11-10	Friday	2:00 - 2:59 P.M.	PROPERTY DAMAGE	COLLISION WITH OTHER MOTOR VEHICLE	OVERTAKING	DAY	CLEAR	DRY
April-10-11	Sunday	2:00 - 2:59 A.M.	PROPERTY DAMAGE	RAN OFF ROAD	OTHER	DARK	FOG OR MIST	MUD
May-19-11	Thursday	6:00 - 6:59 P.M.	PROPERTY DAMAGE	RAN OFF ROAD	OFF ROAD - RIGHT	DAY	CLEAR	LOOSE SAND/GRAVEL/DIRT
June-08-11	Wednesday	5:00 - 5:59 P.M.	INJURY	RAN OFF ROAD	OFF ROAD - RIGHT	DAY	CLEAR	DRY

Highway:	501	Control Section:	01501020HU
----------	-----	------------------	------------

Date	Day of Week	Time	Severity	Collision Type	Configuration	Light Condition	Weather	Road Surface Condition
May-11-07	Friday	5:00 - 5:59 A.M.	PROPERTY DAMAGE	COLLISION WITH ANIMAL	OTHER	DUSK	CLEAR	DRY
July-25-07	Wednesday	8:00 - 8:59 P.M.	INJURY	RAN OFF ROAD	OFF ROAD - RIGHT	DAY	CLEAR	DRY
November-16-07	Friday	9:00 - 9:59 P.M.	PROPERTY DAMAGE	COLLISION WITH ANIMAL	OTHER	DARK	CLEAR	DRY
December-04-07	Tuesday	9:00 - 9:59 A.M.	PROPERTY DAMAGE	RAN OFF ROAD	FIXED OBJECT	DAY	SNOWING	ICE
September-01-08	Monday	10:00 - 10:59 P.M.	PROPERTY DAMAGE	COLLISION WITH ANIMAL	OTHER	DARK	CLEAR	DRY
July-01-09	Wednesday	11:00 - 11:59 P.M.	PROPERTY DAMAGE	COLLISION WITH ANIMAL	OTHER	DARK	CLEAR	DRY
November-29-09	Sunday	8:00 - 8:59 A.M.	PROPERTY DAMAGE	RAN OFF ROAD	OTHER	DAY	FOG OR MIST	ICE
June-16-10	Wednesday	8:00 - 8:59 P.M.	PROPERTY DAMAGE	COLLISION WITH ANIMAL	OTHER	DUSK	CLEAR	DRY
June-21-10	Monday	12:00 - 12:59 P.M.	PROPERTY DAMAGE	COLLISION WITH ANIMAL	OTHER	DARK	CLEAR	DRY
August-25-10	Wednesday	5:00 - 5:59 A.M.	PROPERTY DAMAGE	COLLISION WITH ANIMAL	OTHER	DARK	CLEAR	DRY
September-05-11	Monday	6:00 - 6:59 P.M.	INJURY	COLLISION WITH ANIMAL	OTHER	DAY	CLEAR	DRY
September-10-11	Saturday	5:00 - 5:59 A.M.	PROPERTY DAMAGE	COLLISION WITH ANIMAL	OTHER	DARK	CLEAR	DRY
October-23-07	Tuesday	10:00 - 10:59 P.M.	PROPERTY DAMAGE	COLLISION WITH ANIMAL	OTHER	DARK	CLEAR	DRY
February-11-08	Monday	7:00 - 7:59 A.M.	INJURY	COLLISION WITH OTHER MOTOR VEHICLE	REAR END	DAY	CLEAR	DRY
November-26-08	Wednesday	11:00 - 11:59 A.M.	INJURY	COLLISION WITH OTHER MOTOR VEHICLE	SIDE SWIPE (OPPOSING)	DAY	CLEAR	DRY
January-31-09	Saturday	6:00 - 6:59 A.M.	PROPERTY DAMAGE	COLLISION WITH ANIMAL	OTHER	DARK	SNOWING	SNOW
July-26-09	Sunday	3:00 - 3:59 A.M.	PROPERTY DAMAGE	COLLISION WITH ANIMAL	OTHER	DARK	FOG OR MIST	WET
November-03-09	Tuesday	4:00 - 4:59 P.M.	PROPERTY DAMAGE	COLLISION WITH ANIMAL	OTHER	DAY	CLOUDY	WET
August-31-10	Tuesday	11:00 - 11:59 A.M.	PROPERTY DAMAGE	COLLISION WITH ANIMAL	OTHER	DAY	RAINING	WET
September-12-10	Sunday	9:00 - 9:59 P.M.	INJURY	COLLISION WITH ANIMAL	OTHER	DARK	NOT APPLICABLE	DRY
September-10-11	Saturday	5:00 - 5:59 A.M.	PROPERTY DAMAGE	COLLISION WITH ANIMAL	OTHER	DARK	CLEAR	DRY
May-18-07	Friday	9:00 - 9:59 P.M.	PROPERTY DAMAGE	COLLISION WITH ANIMAL	OTHER	DUSK	CLEAR	DRY
August-13-07	Monday	9:00 - 9:59 P.M.	INJURY	COLLISION WITH ANIMAL	OTHER	DARK	CLOUDY	DRY
October-12-07	Friday	10:00 - 10:59 P.M.	PROPERTY DAMAGE	COLLISION WITH ANIMAL	OTHER	DUSK	CLEAR	DRY
December-21-08	Sunday	12:00 - 12:59 P.M.	PROPERTY DAMAGE	COLLISION WITH OTHER MOTOR VEHICLE	REAR END	DAY	CLEAR	SNOW
February-10-09	Tuesday	7:00 - 7:59 A.M.	INJURY	COLLISION WITH OTHER MOTOR VEHICLE	INTERSECTION 90 DEGREES	DAY	CLOUDY	ICE
August-14-09	Friday	11:00 - 11:59 P.M.	PROPERTY DAMAGE	COLLISION WITH ANIMAL	OTHER	DARK	CLOUDY	WET
September-06-09	Sunday	9:00 - 9:59 P.M.	PROPERTY DAMAGE	COLLISION WITH ANIMAL	OTHER	DARK	CLEAR	DRY
April-06-10	Tuesday	6:00 - 6:59 A.M.	PROPERTY DAMAGE	COLLISION WITH ANIMAL	OTHER	NOT APPLICABLE	NOT APPLICABLE	NOT APPLICABLE
October-15-10	Friday	6:00 - 6:59 A.M.	PROPERTY DAMAGE	COLLISION WITH ANIMAL	OTHER	DAY	CLEAR	DRY
April-22-11	Friday	8:00 - 8:59 P.M.	PROPERTY DAMAGE	COLLISION WITH ANIMAL	OTHER	DUSK	CLEAR	DRY
October-10-11	Monday	5:00 - 5:59 A.M.	PROPERTY DAMAGE	COLLISION WITH ANIMAL	OTHER	DARK	CLEAR	DRY
October-14-11	Friday	5:00 - 5:59 A.M.	PROPERTY DAMAGE	COLLISION WITH ANIMAL	OTHER	DARK	CLEAR	DRY
May-18-07	Friday	9:00 - 9:59 P.M.	PROPERTY DAMAGE	COLLISION WITH ANIMAL	OTHER	DUSK	CLEAR	DRY
August-13-07	Monday	9:00 - 9:59 P.M.	INJURY	COLLISION WITH ANIMAL	OTHER	DARK	CLOUDY	DRY
October-12-07	Friday	10:00 - 10:59 P.M.	PROPERTY DAMAGE	COLLISION WITH ANIMAL	OTHER	DUSK	CLEAR	DRY
December-21-08	Sunday	12:00 - 12:59 P.M.	PROPERTY DAMAGE	COLLISION WITH OTHER MOTOR VEHICLE	REAR END	DAY	CLEAR	SNOW
February-10-09	Tuesday	7:00 - 7:59 A.M.	INJURY	COLLISION WITH OTHER MOTOR VEHICLE	INTERSECTION 90 DEGREES	DAY	CLOUDY	ICE
August-14-09	Friday	11:00 - 11:59 P.M.	PROPERTY DAMAGE	COLLISION WITH ANIMAL	OTHER	DARK	CLOUDY	WET
September-06-09	Sunday	9:00 - 9:59 P.M.	PROPERTY DAMAGE	COLLISION WITH ANIMAL	OTHER	DARK	CLEAR	DRY
April-06-10	Tuesday	6:00 - 6:59 A.M.	PROPERTY DAMAGE	COLLISION WITH ANIMAL	OTHER	NOT APPLICABLE	NOT APPLICABLE	NOT APPLICABLE
October-15-10	Friday	6:00 - 6:59 A.M.	PROPERTY DAMAGE	COLLISION WITH ANIMAL	OTHER	DAY	CLEAR	DRY
April-22-11	Friday	8:00 - 8:59 P.M.	PROPERTY DAMAGE	COLLISION WITH ANIMAL	OTHER	DUSK	CLEAR	DRY
October-10-11	Monday	5:00 - 5:59 A.M.	PROPERTY DAMAGE	COLLISION WITH ANIMAL	OTHER	DARK	CLEAR	DRY
October-14-11	Friday	5:00 - 5:59 A.M.	PROPERTY DAMAGE	COLLISION WITH ANIMAL	OTHER	DARK	CLEAR	DRY

APPENDIX C

WORKFORCE ESTIMATE

[illegible]

[illegible]

MMTP Workforce Estimate		2019											
		January	February	March	April	May	June	July	August	September	October	November	December
246409													
<u>Transmission Line - South Loop Corridor</u>													
Contractor Worker:	0	0	0	0	0	0	0	0	0	0	0	0	0
Contractor Supervisory:	0	0	0	0	0	0	0	0	0	0	0	0	0
MH Supervisory:	0	0	0	0	0	0	0	0	0	0	0	0	0
MH Other Positions:	0	0	0	0	0	0	0	0	0	0	0	0	0
<u>Transmission Line - Riel to US Border</u>													
Contractor Worker:	80	80	80	0	15	20	20	20	15	10	15	30	
Contractor Supervisory:	5	5	5	0	1	1	1	1	1	1	2	2	
MH Supervisory:	3	3	3	0	1	1	1	1	1	2	2	2	
MH Other Positions:	12	12	12	0	1	1	1	1	1	1	1	2	
246411													
<u>Riel Station Transformer Addition</u>													
Contractor Worker:	12	12	12	12	12	12		0	0	0	0	0	0
Contractor Supervisory:	1	1	1	1	1	1		0	0	0	0	0	0
MH Supervisory:	1	1	1	1	1	1	2	2	1	1		0	0
MH Other Positions:	5	5	5	5	5	5	5	5	0	0		0	0
246410													
<u>Dorsey Station Line Termination</u>													
Contractor Worker:	0	0	0	0	0	0	0	0	0	0	0	0	0
Contractor Supervisory:	0	0	0	0	0	0	0	0	0	0	0	0	0
MH Supervisory:	4	4	4	2	2	2	2	2	1	1		0	0
MH Other Positions:	23	23	23	17	17	17	5	5	0	0		0	0
250480													
<u>Glenboro Phase Shifter</u>													
Contractor Worker:	2	0	0	0	0	0	0	0	0	0	0	0	0
Contractor Supervisory:	1	0	0	0	0	0	0	0	0	0	0	0	0
MH Supervisory:	3	3	3	3	3	1	1	2	12	11	1		0
MH Other Positions:	9	9	9	9	9	3	3	3	5	5	3		0
250863													
<u>Glenboro Transmission Re-Alignment</u>													
Contractor Worker:	0	0	0	0	15	15	15		0	0	0	0	0
Contractor Supervisory:	0	0	0	0	1	1	1		0	0	0	0	0
MH Supervisory:	0	0	0	0	11	11	11	11	1		0	0	0
MH Other Positions:	0	0	0	0	3	3	3	2	0		0	0	0

MMTP Workforce Estimate	2020		
	January	February	March
246409			
<u>Transmission Line - South Loop Corridor</u>			
Contractor Worker:	0	0	0
Contractor Supervisory:	0	0	0
MH Supervisory:	0	0	0
MH Other Positions:	0	0	0
<u>Transmission Line - Riel to US Border</u>			
Contractor Worker:	30	60	65
Contractor Supervisory:	2	3	4
MH Supervisory:	2	2	2
MH Other Positions:	6	12	12
246411			
<u>Riel Station Transformer Addition</u>			
Contractor Worker:	0	0	0
Contractor Supervisory:	0	0	0
MH Supervisory:	0	0	0
MH Other Positions:	0	0	0
246410			
<u>Dorsey Station Line Termination</u>			
Contractor Worker:	0	0	0
Contractor Supervisory:	0	0	0
MH Supervisory:	0	0	0
MH Other Positions:	0	0	0
250480			
<u>Glenboro Phase Shifter</u>			
Contractor Worker:	0	0	0
Contractor Supervisory:	0	0	0
MH Supervisory:	0	0	0
MH Other Positions:	0	0	0
250863			
<u>Glenboro Transmission Re-Alignment</u>			
Contractor Worker:	0	0	0
Contractor Supervisory:	0	0	0
MH Supervisory:	0	0	0
MH Other Positions:	0	0	0