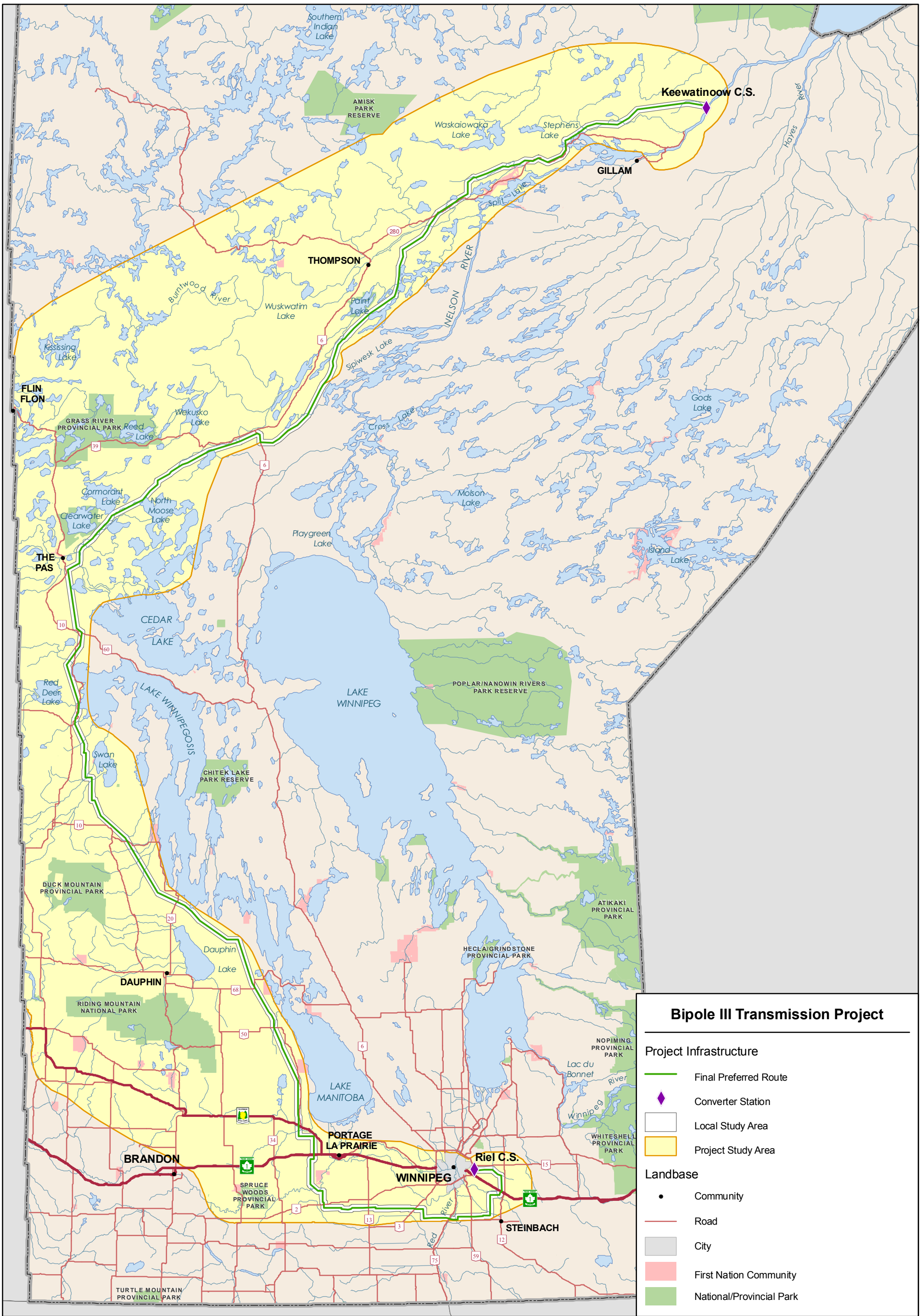

Manitoba Hydro

Coordinate System: UTM Zone 14N NAD83
Data Source: MB Hydro, MMM, Stantec, ProvMB, NRCAN
Date Created: July 28, 2011

0 25 50 Kilometres

0 25 50 Miles

N

1:2,500,000

Bipole III Study Areas

Map 1

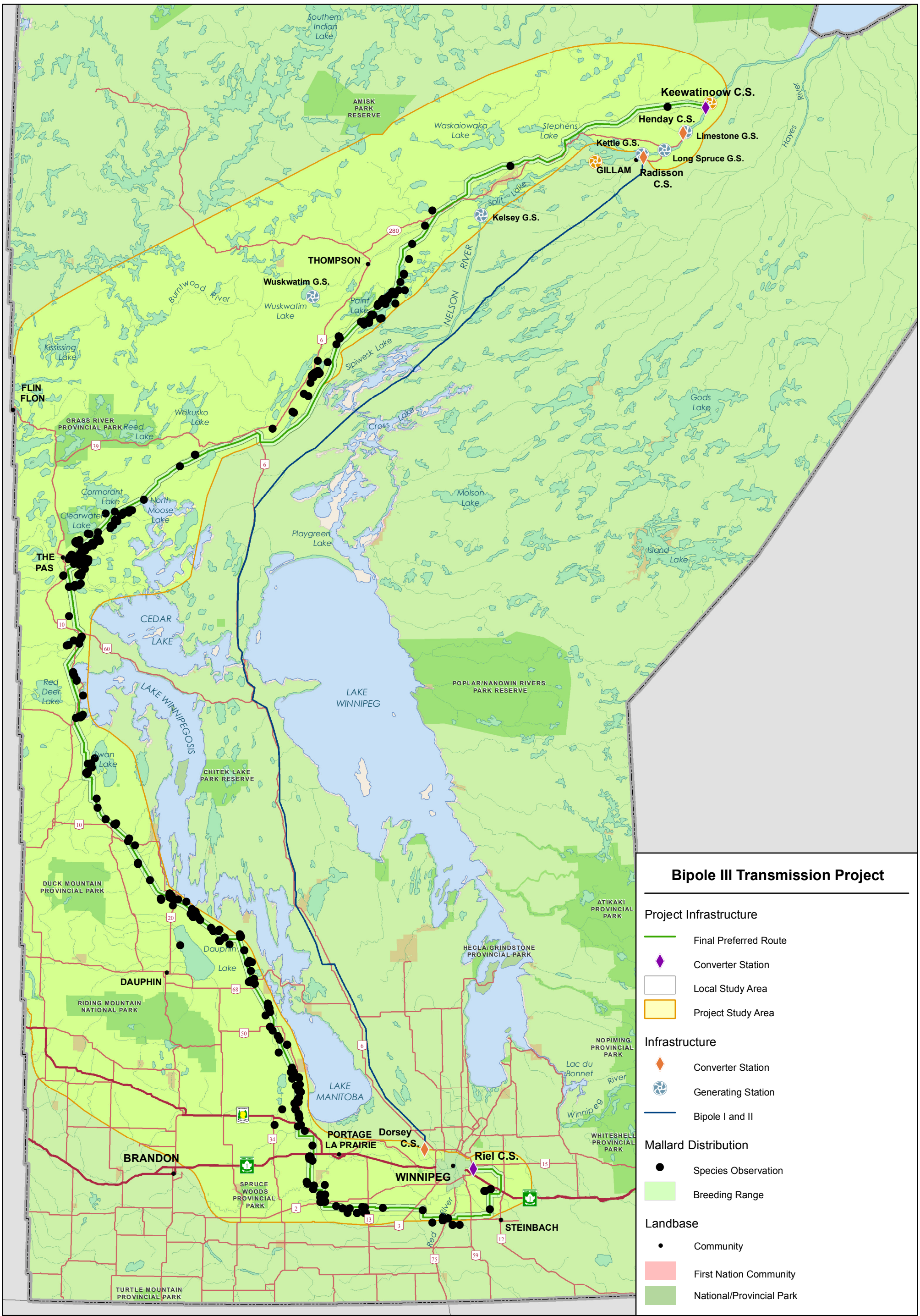

Manitoba Hydro

Coordinate System: UTM Zone 14N NAD83
Data Source: MB Hydro, MMM, Stantec, ProvMB, NRCAN, Joro, WRCS
Date Created: July 14, 2011

0 25 50 Kilometres
0 25 50 Miles

N

1:2,500,000

Extent of Mallard Observations in or Bordering the Local Study Area

Map 2

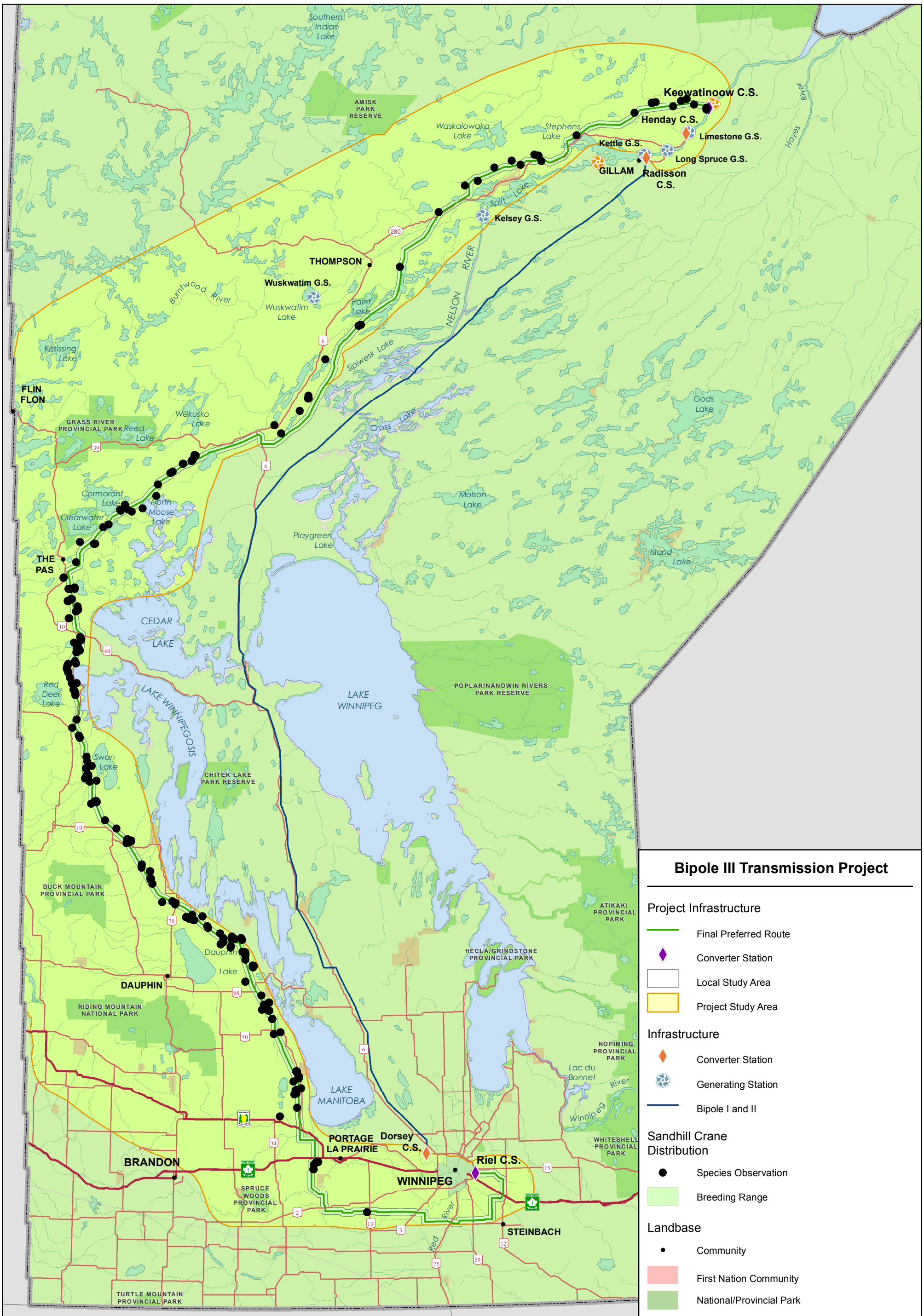

Manitoba Hydro

Coordinate System: UTM Zone 14N NAD83
Data Source: MB Hydro, MMM, Stantec, ProvMB, NRCAN, Joro, WRCS
Date Created: July 14, 2011

0 25 50 Kilometres
0 25 50 Miles

N

1:2,500,000

Extent of Sandhill Crane Observations in or Bordering the Local Study Area

Map 3

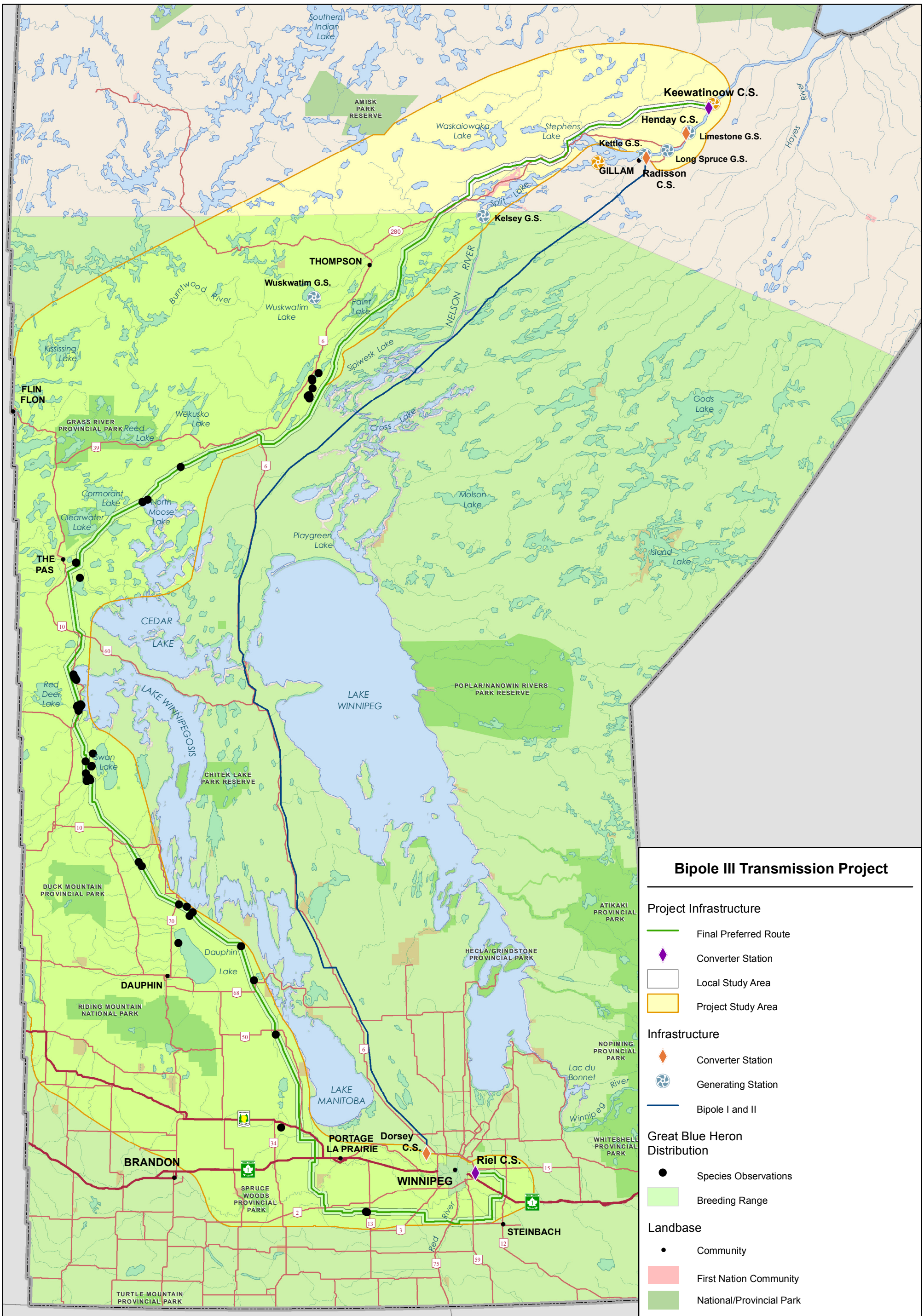

Manitoba Hydro

Coordinate System: UTM Zone 14N NAD83
Data Source: MB Hydro, MMM, Stantec, ProvMB, NRCAN, Joro, WRCS
Date Created: July 14, 2011

0 25 50 Kilometres
0 25 50 Miles

N

1:2,500,000

Extent of Great Blue Heron Observations in or Bordering the Local Study Area

Map 4

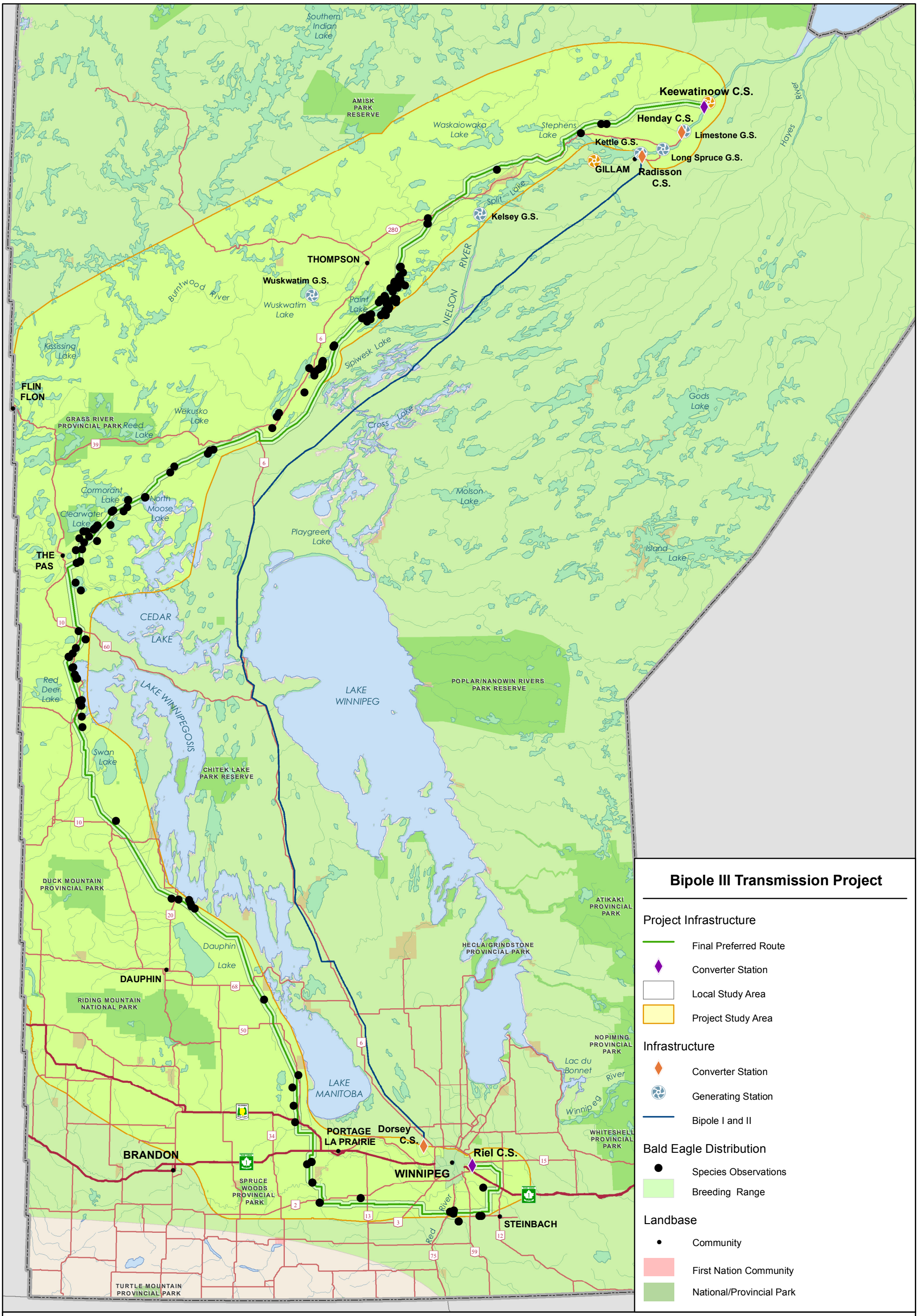

Manitoba Hydro

Coordinate System: UTM Zone 14N NAD83
Data Source: MB Hydro, MMM, Stantec, ProvMB, NRCAN, Joro, WRCS
Date Created: July 14, 2011

0 25 50 Kilometres
0 25 50 Miles

N

1:2,500,000

Extent of Bald Eagle Observations in or Bordering the Local Study Area

Map 5

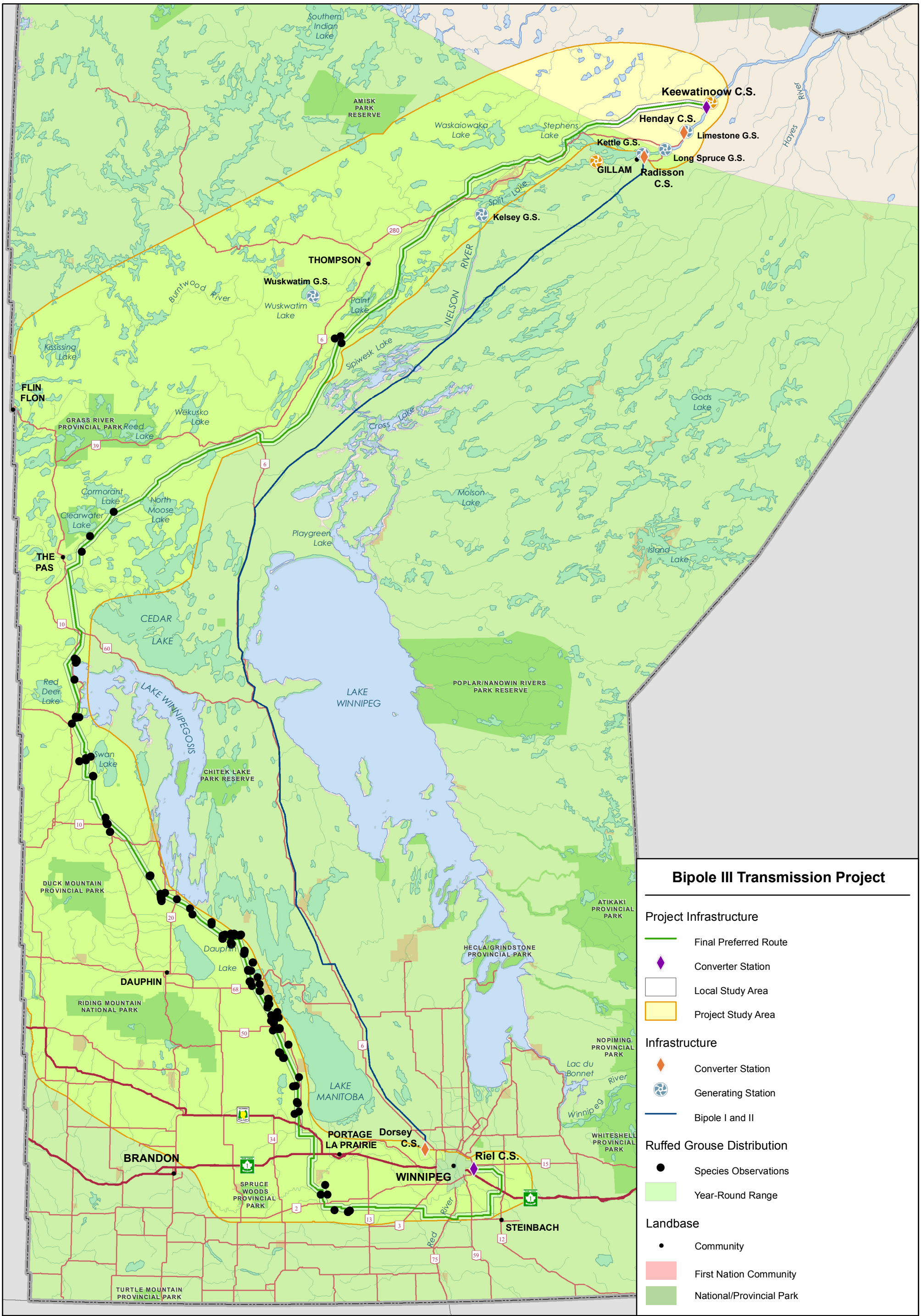

Manitoba Hydro

Coordinate System: UTM Zone 14N NAD83
Data Source: MB Hydro, MMM, Stantec, ProvMB, NRCAN, Joro, WRCS
Date Created: July 14, 2011

0 25 50 Kilometres
0 25 50 Miles

N

1:2,500,000

Extent of Ruffed Grouse Observations in or Bordering the Local Study Area

Map 6

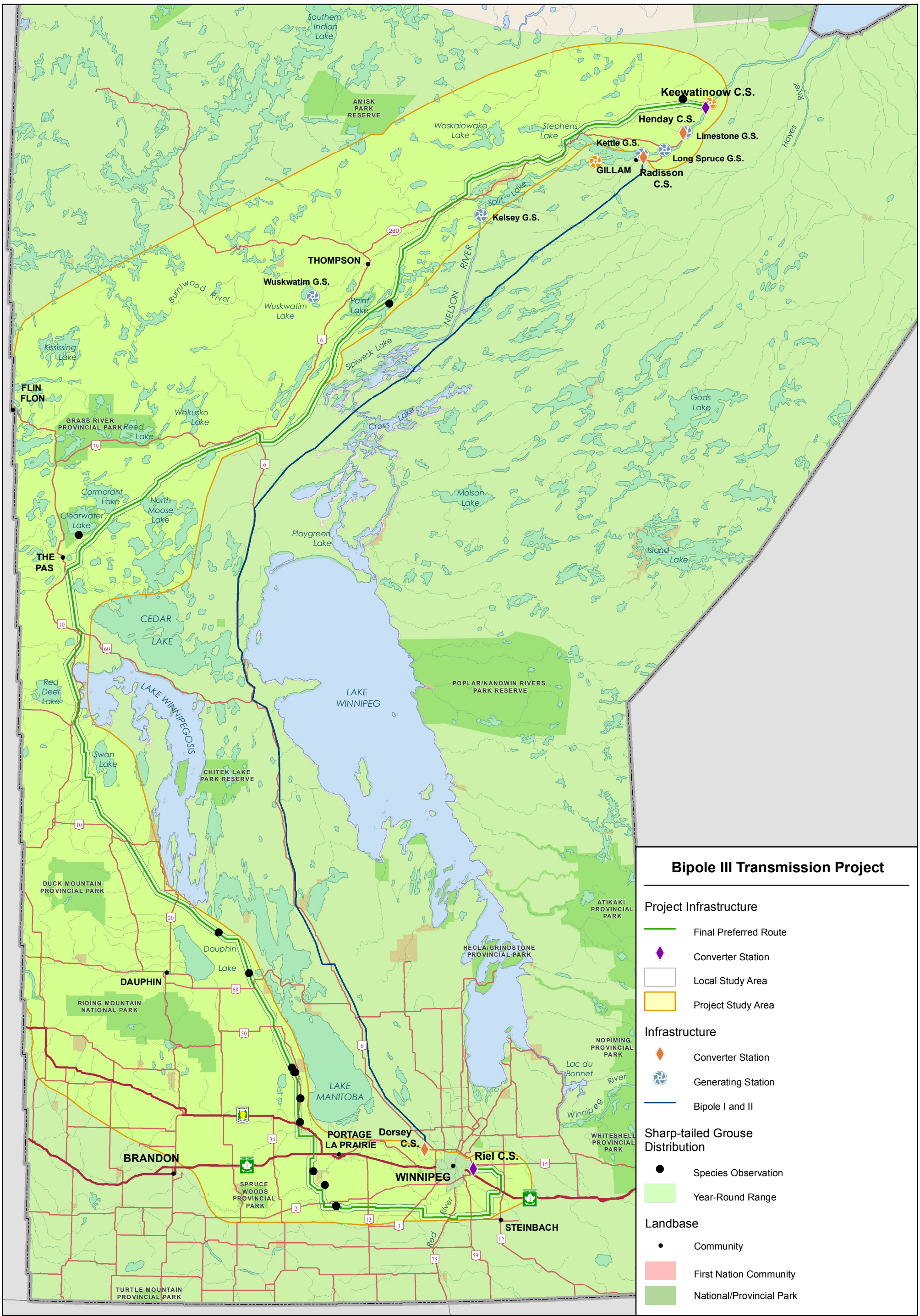

Manitoba Hydro

Coordinate System: UTM Zone 14N NAD83
Data Source: MB Hydro, MMM, Stantec, ProvMB, NRCAN, Joro, WRCS
Date Created: July 14, 2011

0 25 50 Kilometres
0 25 50 Miles

N

1:2,500,000

Extent of Sharp-tailed Grouse Observations in or Bordering the Local Study Area

Map 7

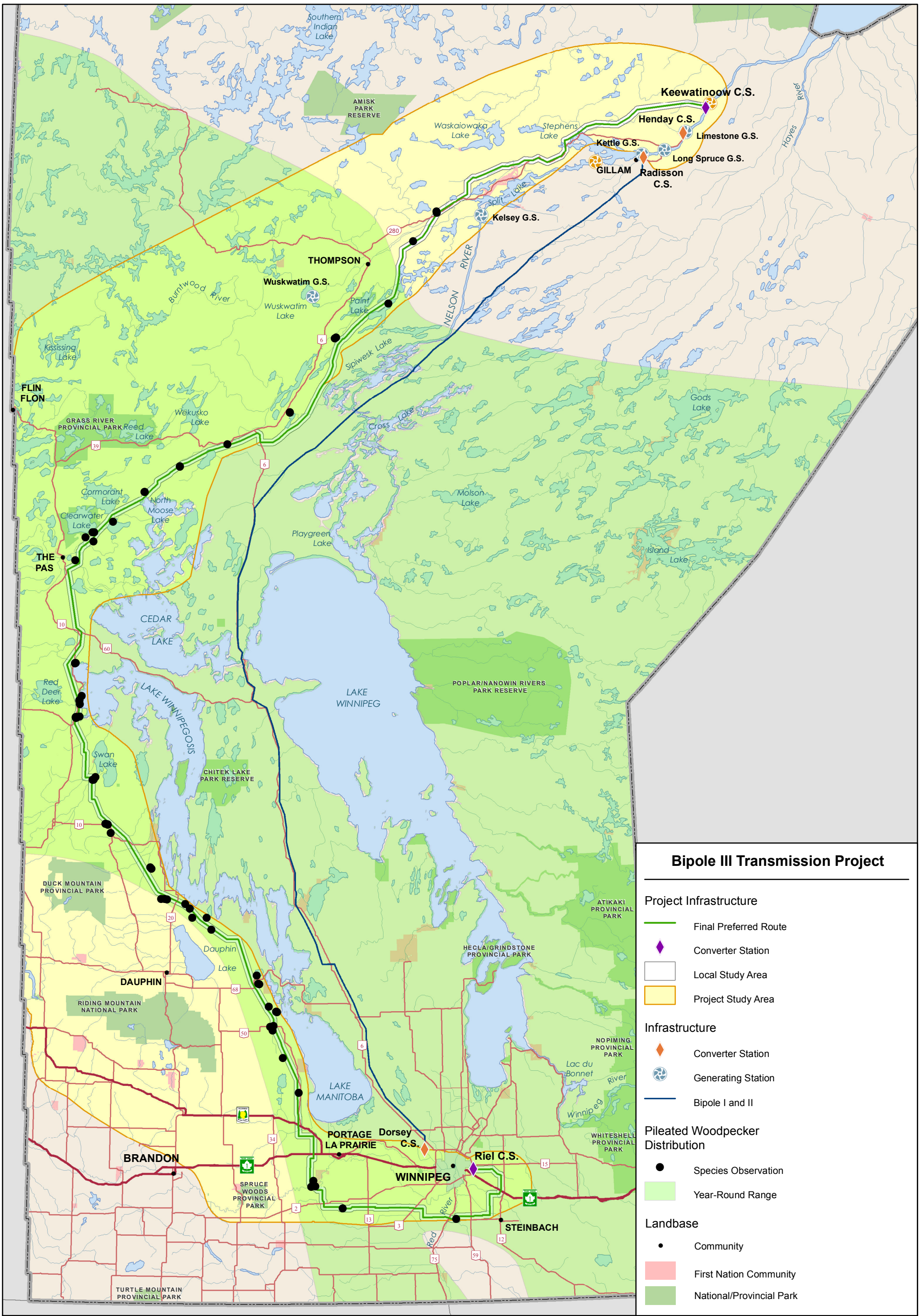

Manitoba Hydro

Coordinate System: UTM Zone 14N NAD83
Data Source: MB Hydro, MMM, Stantec, ProvMB, NRCAN, Joro, WRCS
Date Created: July 14, 2011

0 25 50 Kilometres
0 25 50 Miles

N

1:2,500,000

Extent of Pileated Woodpecker Observations in or Bordering the Local Study Area

Map 8

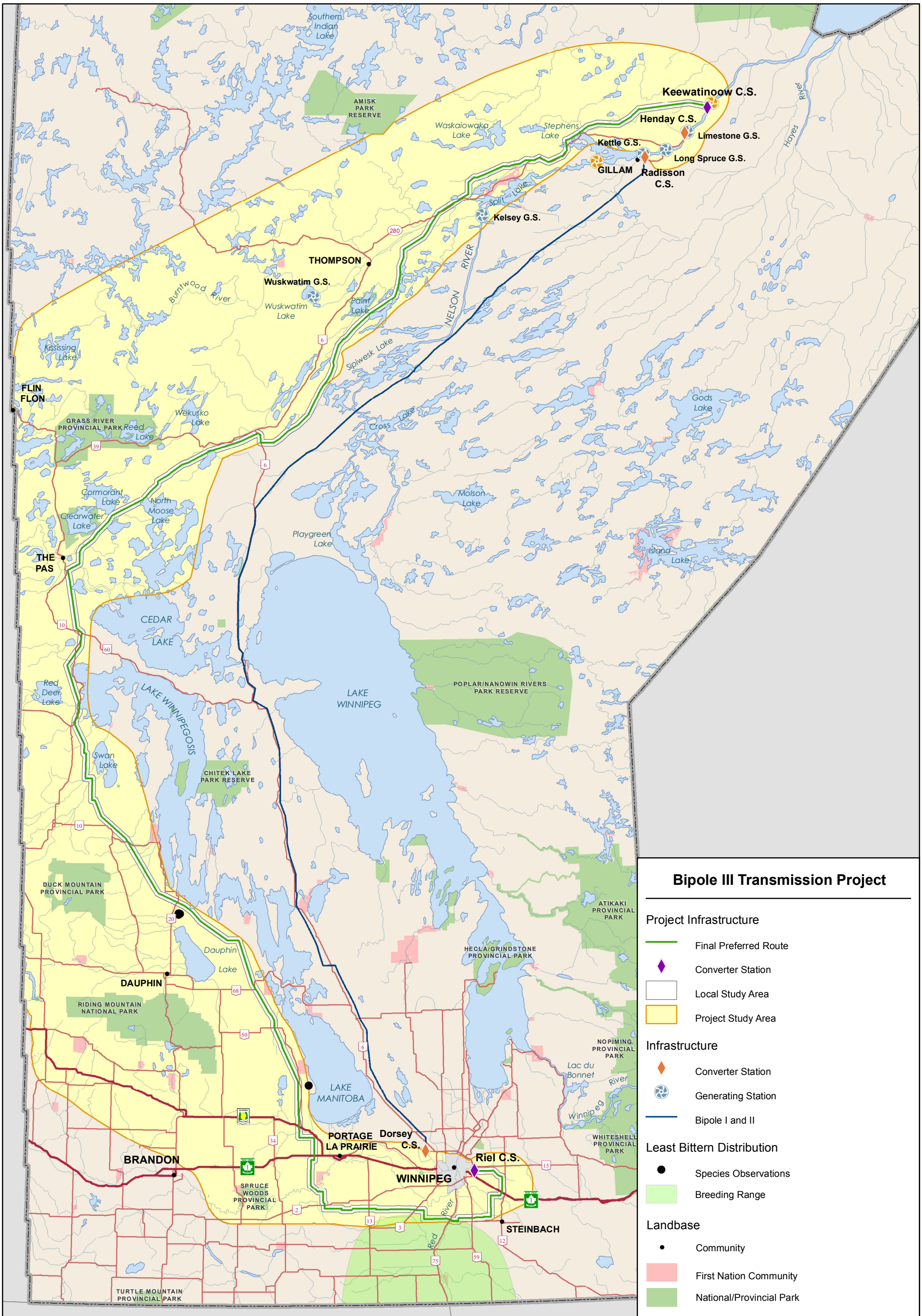

Manitoba Hydro

Coordinate System: UTM Zone 14N NAD83
Data Source: MB Hydro, MMM, Stantec, ProvMB, NRCAN, Joro, WRCS
Date Created: July 14, 2011

0 25 50 Kilometres
0 25 50 Miles

N

1:2,500,000

Extent of Least Bittern Observations in or Bordering the Local Study Area

Map 9

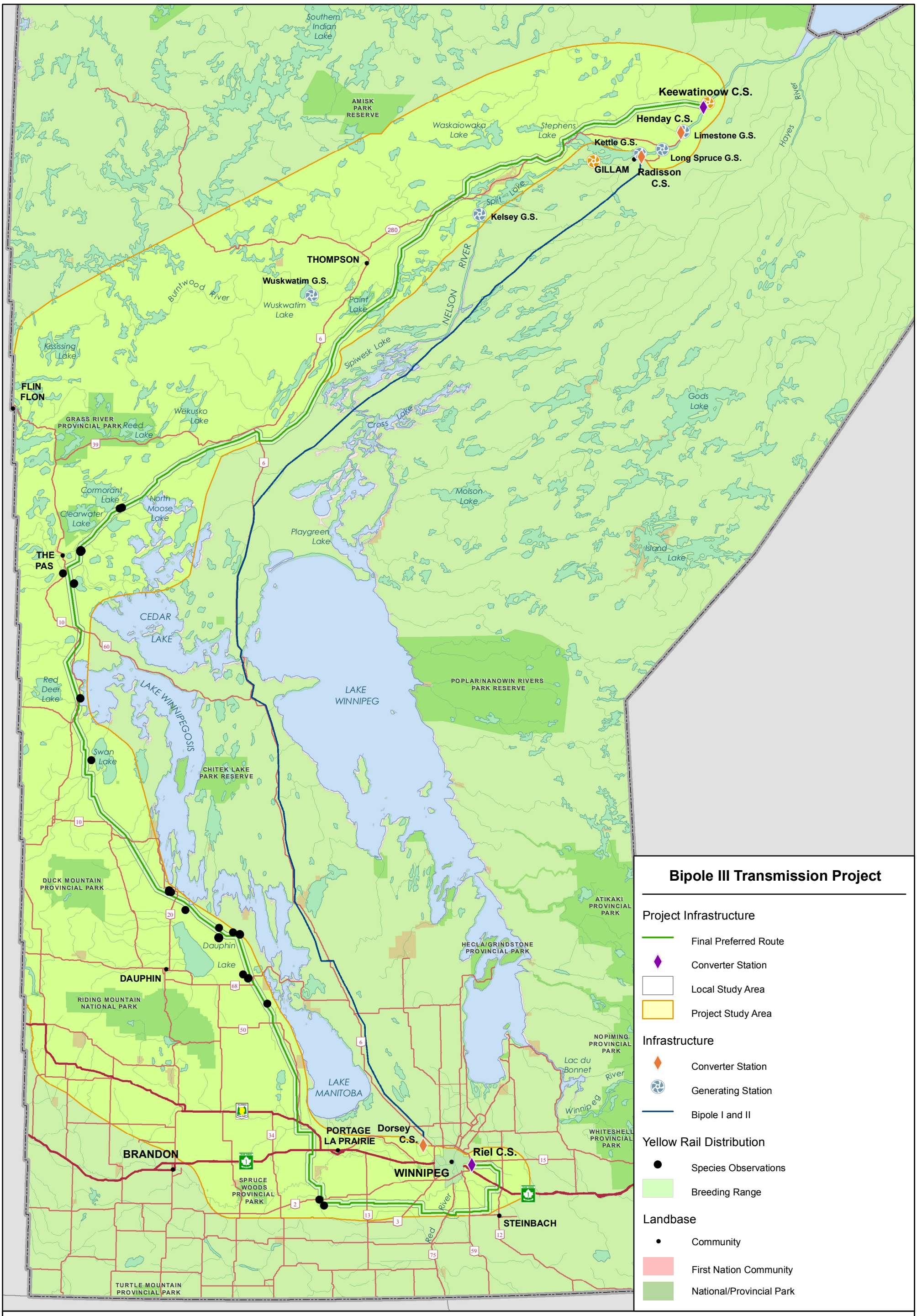

Manitoba Hydro

Coordinate System: UTM Zone 14N NAD83
Data Source: MB Hydro, MMM, Stantec, ProvMB, NRCAN, Joro, WRCS
Date Created: July 14, 2011

0 25 50 Kilometres
0 25 50 Miles

N

1:2,500,000

Extent of Yellow Rail Observations in or Bordering the Local Study Area

Map 10

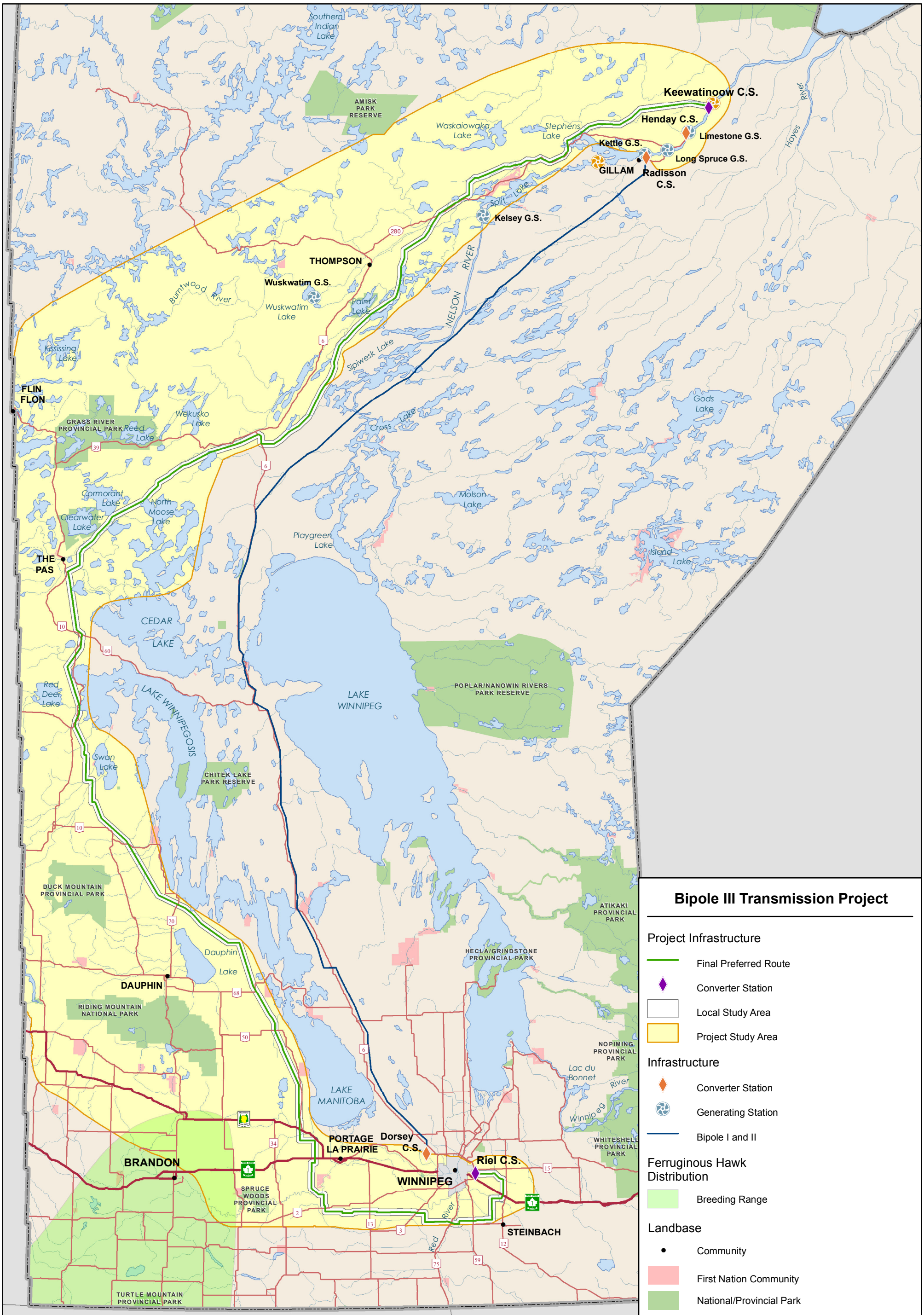

Manitoba Hydro

Coordinate System: UTM Zone 14N NAD83
Data Source: MB Hydro, MMM, Stantec, ProvMB, NRCAN, Joro, WRCS
Date Created: July 14, 2011

0 25 50 Kilometres
0 25 50 Miles

N

1:2,500,000

Ferruginous Hawk Breeding Range

Map 11

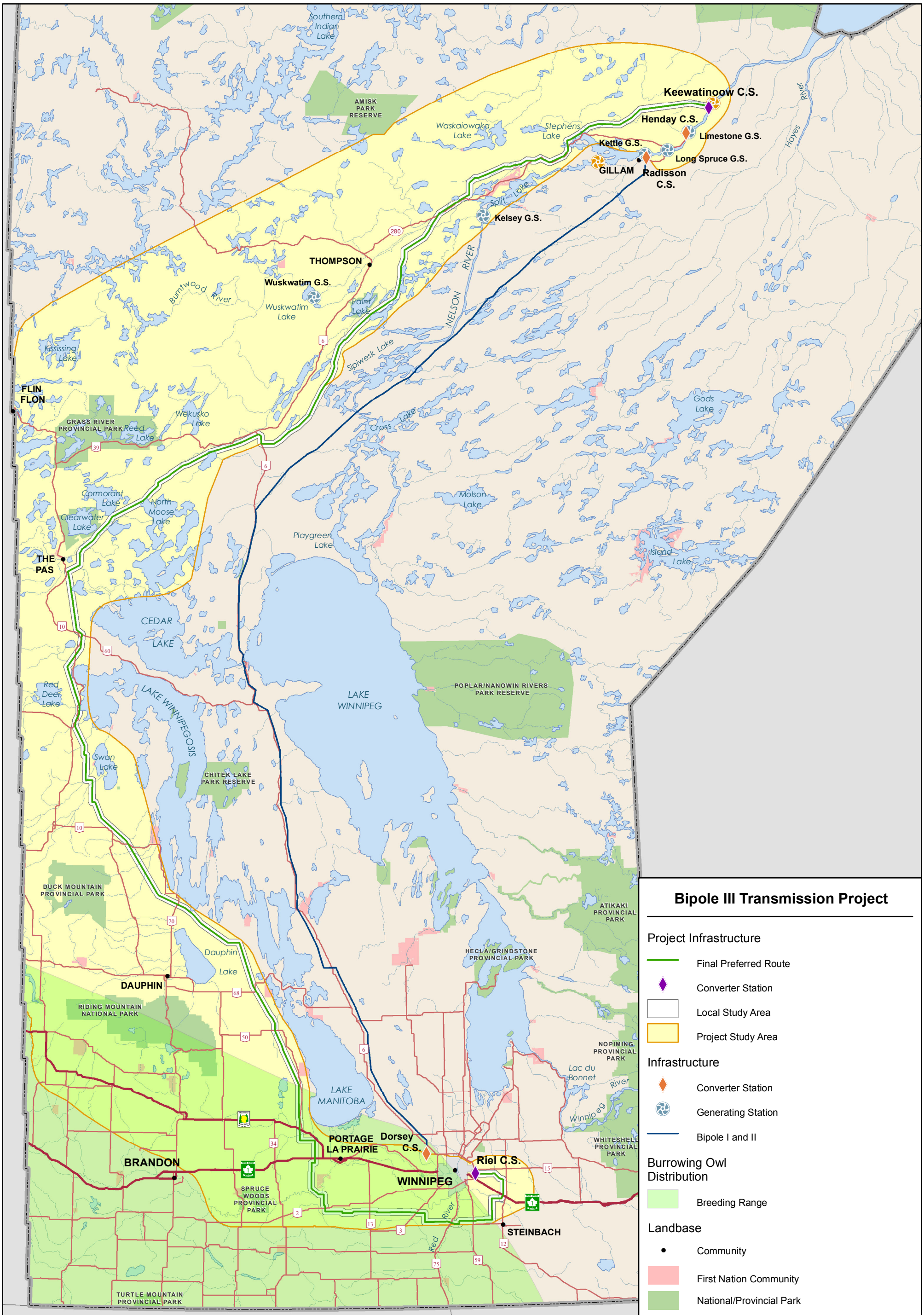

Manitoba Hydro

Coordinate System: UTM Zone 14N NAD83
Data Source: MB Hydro, MMM, Stantec, ProvMB, NRCAN, Joro, WRCS
Date Created: July 14, 2011

0 25 50 Kilometres
0 25 50 Miles

N

1:2,500,000

Burrowing Owl Breeding Range

Map 12

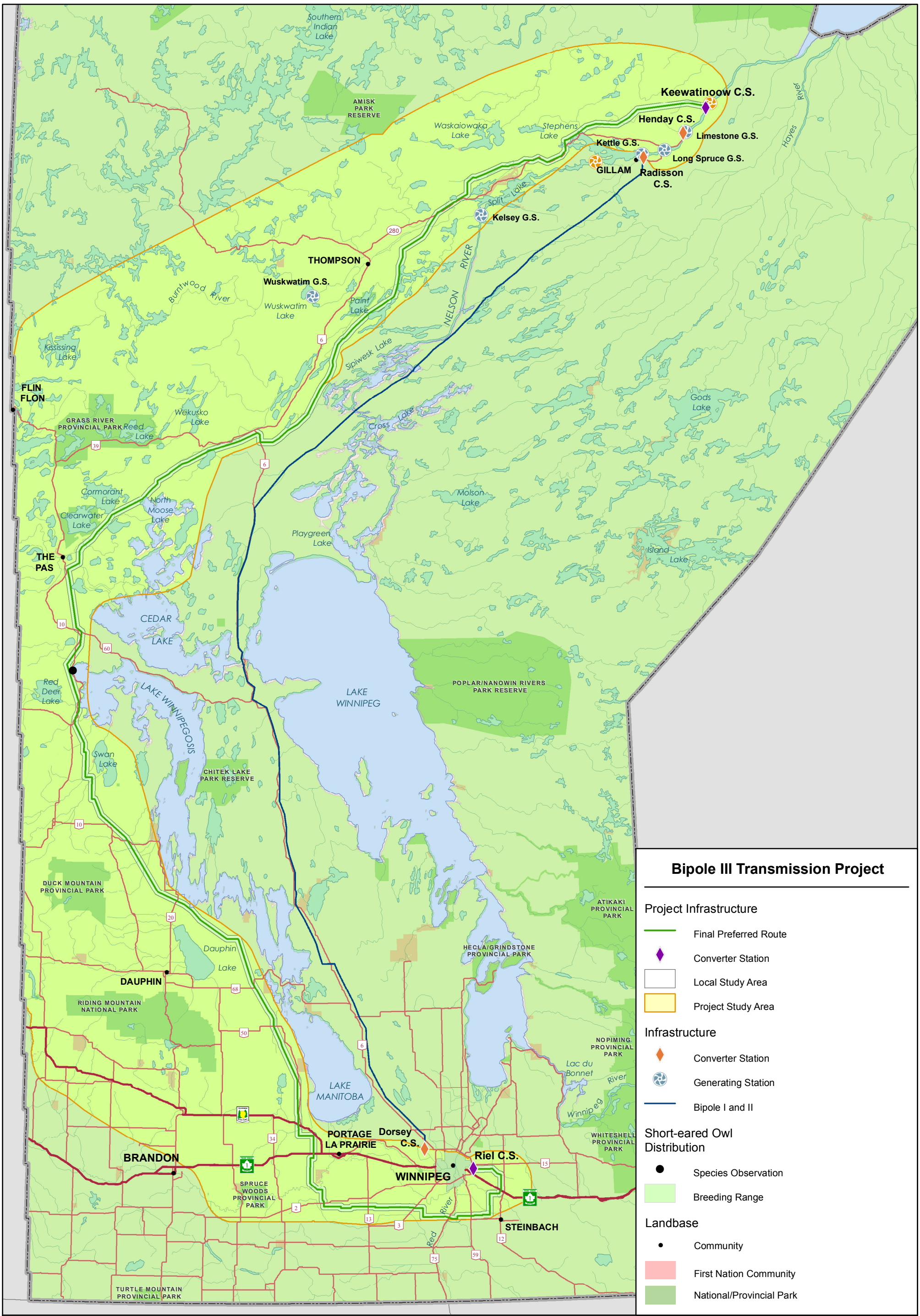

Manitoba Hydro

Coordinate System: UTM Zone 14N NAD83
Data Source: MB Hydro, MMM, Stantec, ProvMB, NRCAN, Joro, WRCS
Date Created: July 14, 2011

0 25 50 Kilometres
0 25 50 Miles

N

1:2,500,000

Extent of Short-eared Owl Observations in or Bordering the Local Study Area

Map 13

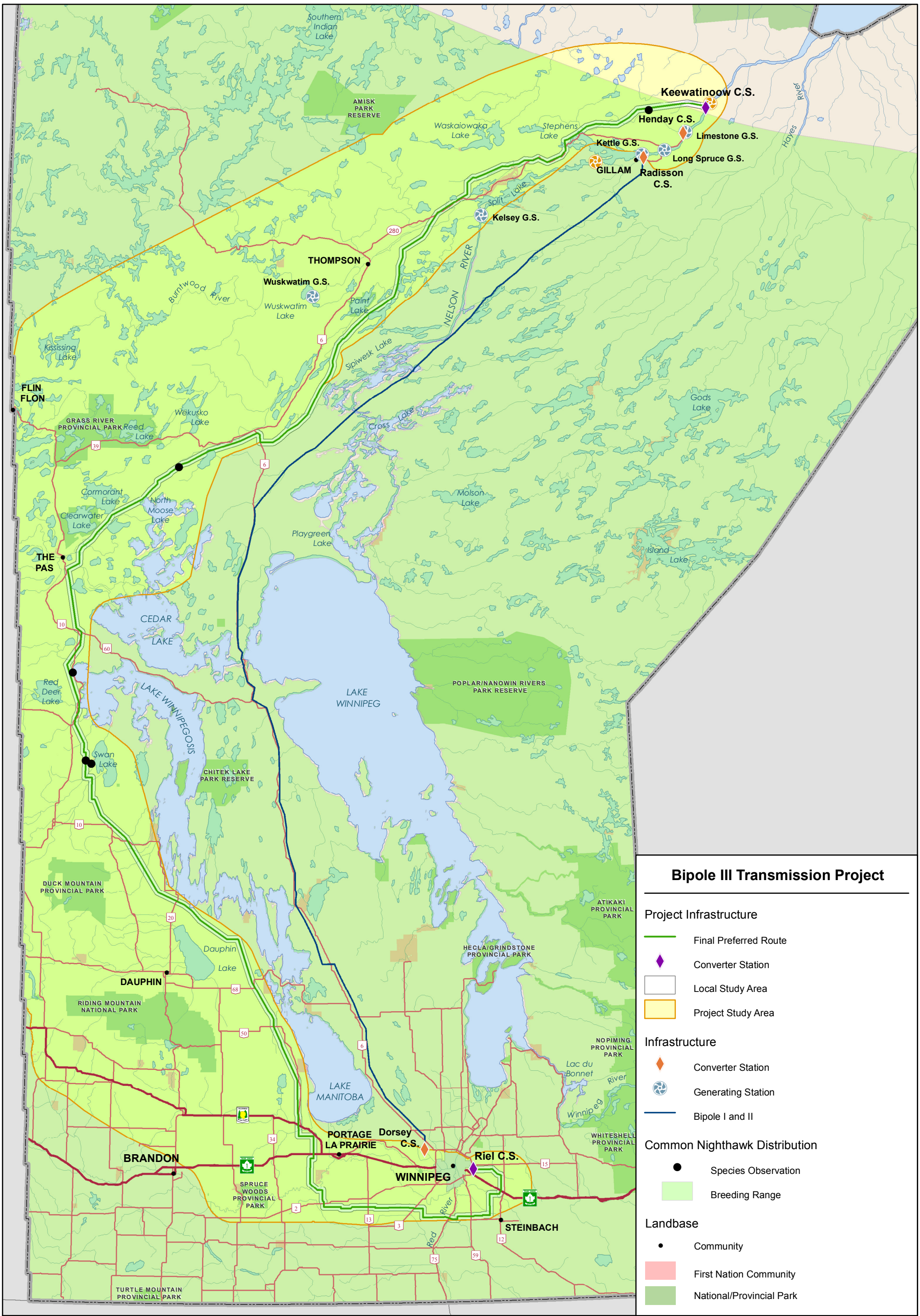

Manitoba Hydro

Coordinate System: UTM Zone 14N NAD83
Data Source: MB Hydro, MMM, Stantec, ProvMB, NRCAN, Joro, WRCS
Date Created: July 14, 2011

0 25 50 Kilometres
0 25 50 Miles

N

1:2,500,000

Extent of Common Nighthawk Observations in or Bordering the Local Study Area

Map 14

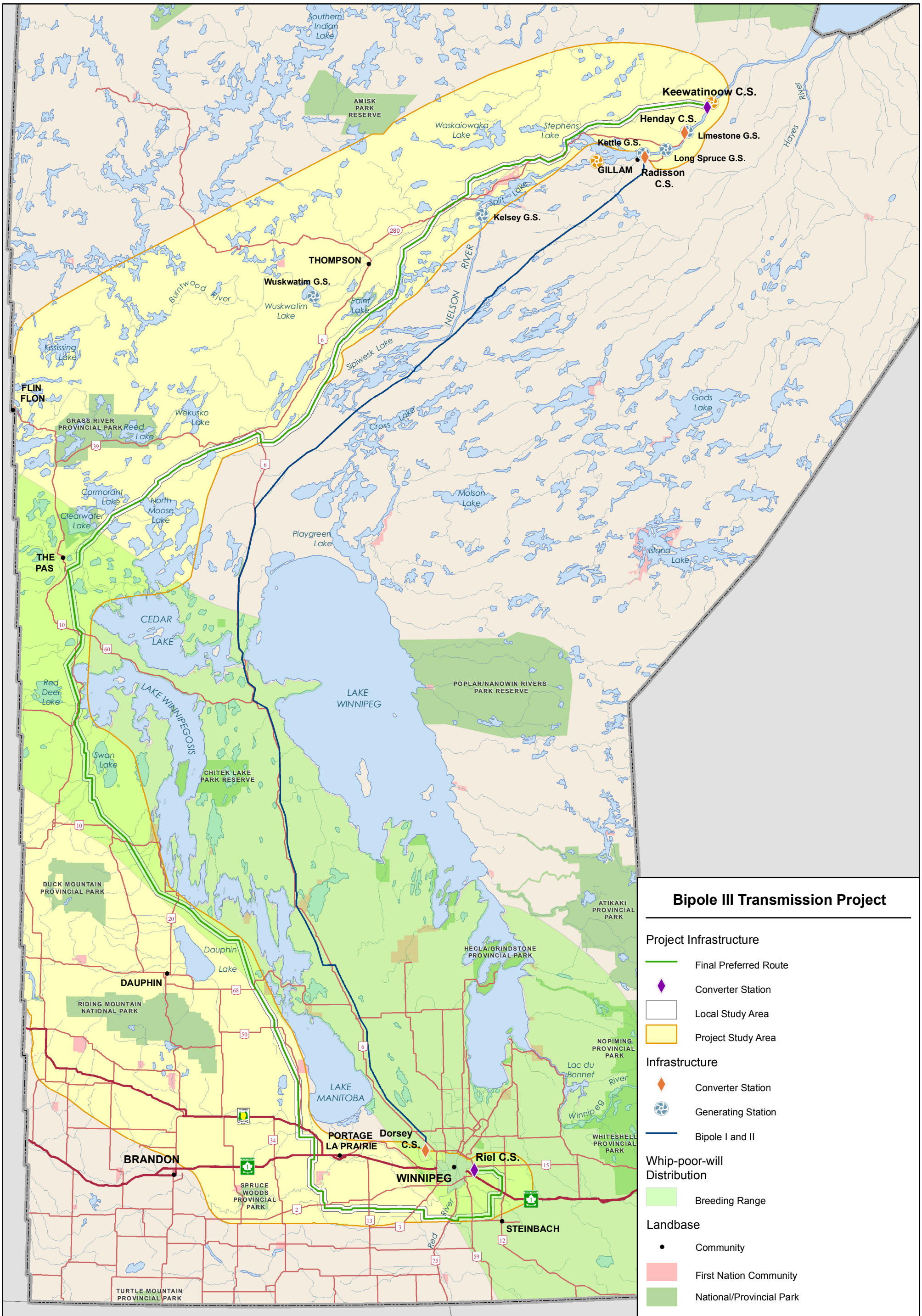

Manitoba Hydro

Coordinate System: UTM Zone 14N NAD83
Data Source: MB Hydro, MMM, Stantec, ProvMB, NRCAN, Joro, WRCS
Date Created: July 14, 2011

0 25 50 Kilometres
0 25 50 Miles

N

1:2,500,000

Extent of Whip-poor-will Observations in or Bordering the Local Study Area

Map 15

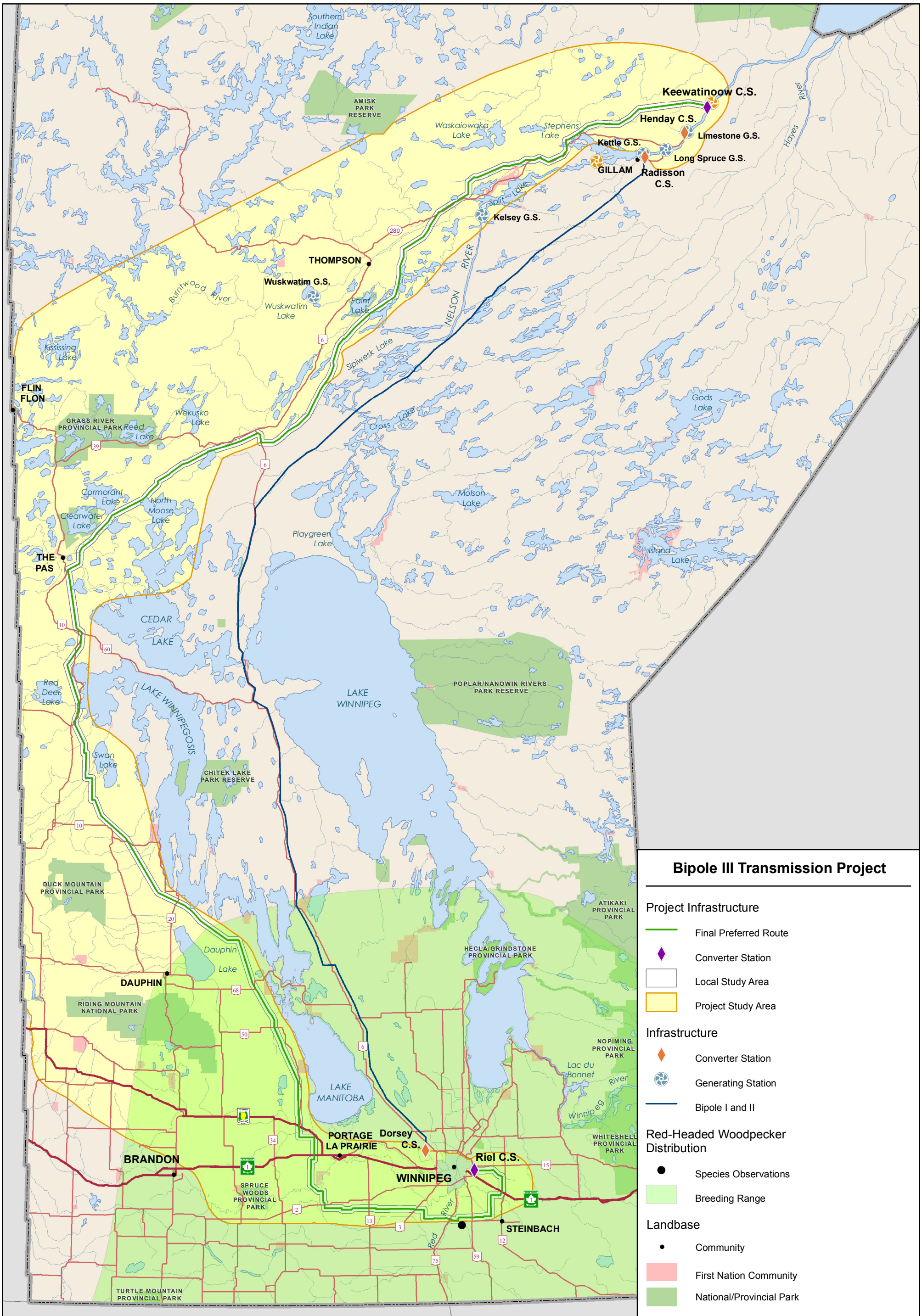

Manitoba Hydro

Coordinate System: UTM Zone 14N NAD83
Data Source: MB Hydro, MMM, Stantec, ProvMB, NRCAN, Joro, WRCS
Date Created: July 14, 2011

0 25 50 Kilometres
0 25 50 Miles

N

1:2,500,000

Extent of Red-headed Woodpecker Observations in or Bordering the Local Study Area

Map 16

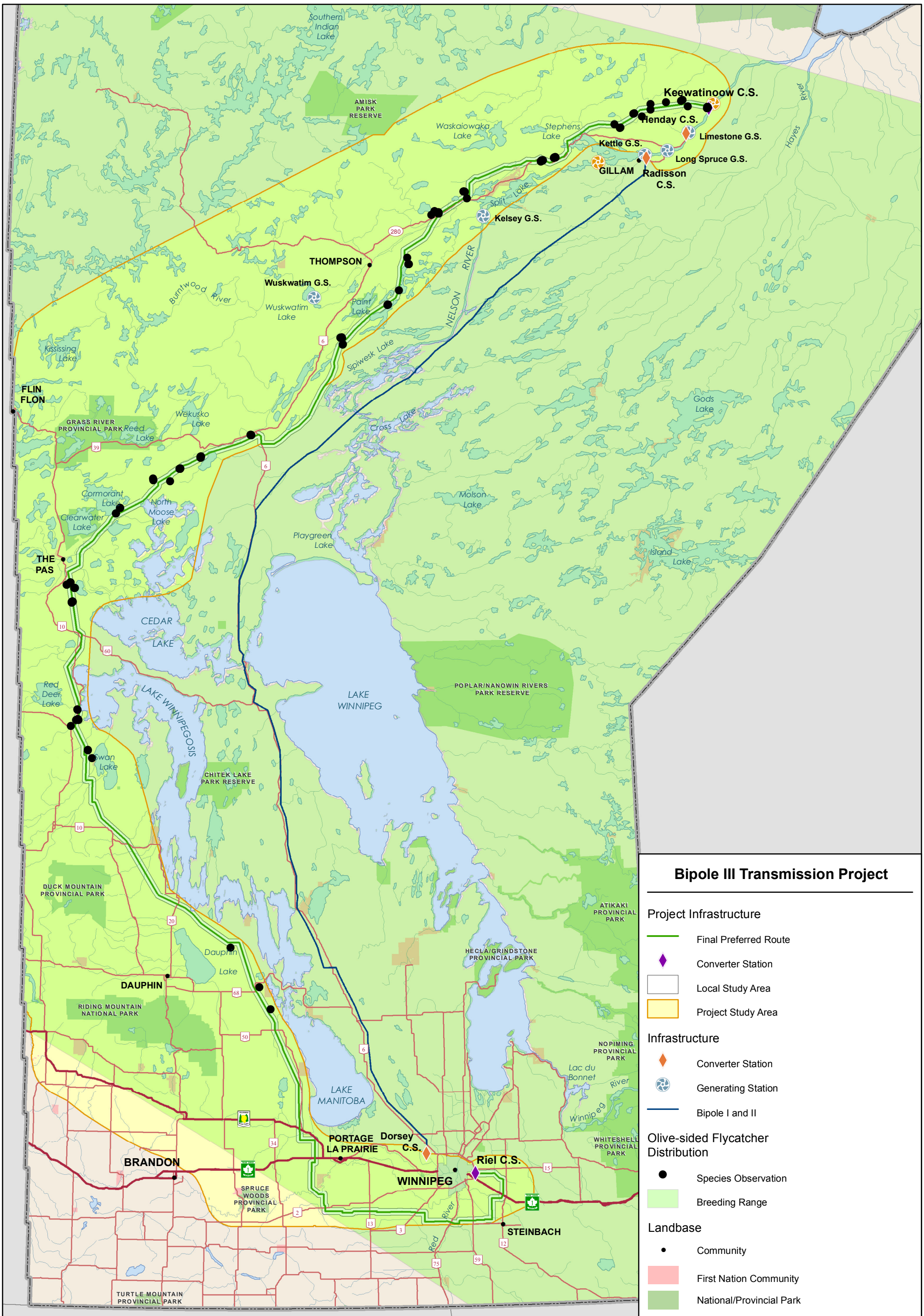

Manitoba Hydro

Coordinate System: UTM Zone 14N NAD83
Data Source: MB Hydro, MMM, Stantec, ProvMB, NRCAN, Joro, WRCS
Date Created: July 14, 2011

0 25 50 Kilometres
0 25 50 Miles

N

1:2,500,000

Extent of Olive-sided Flycatcher Observations in or Bordering the Local Study Area

Map 17

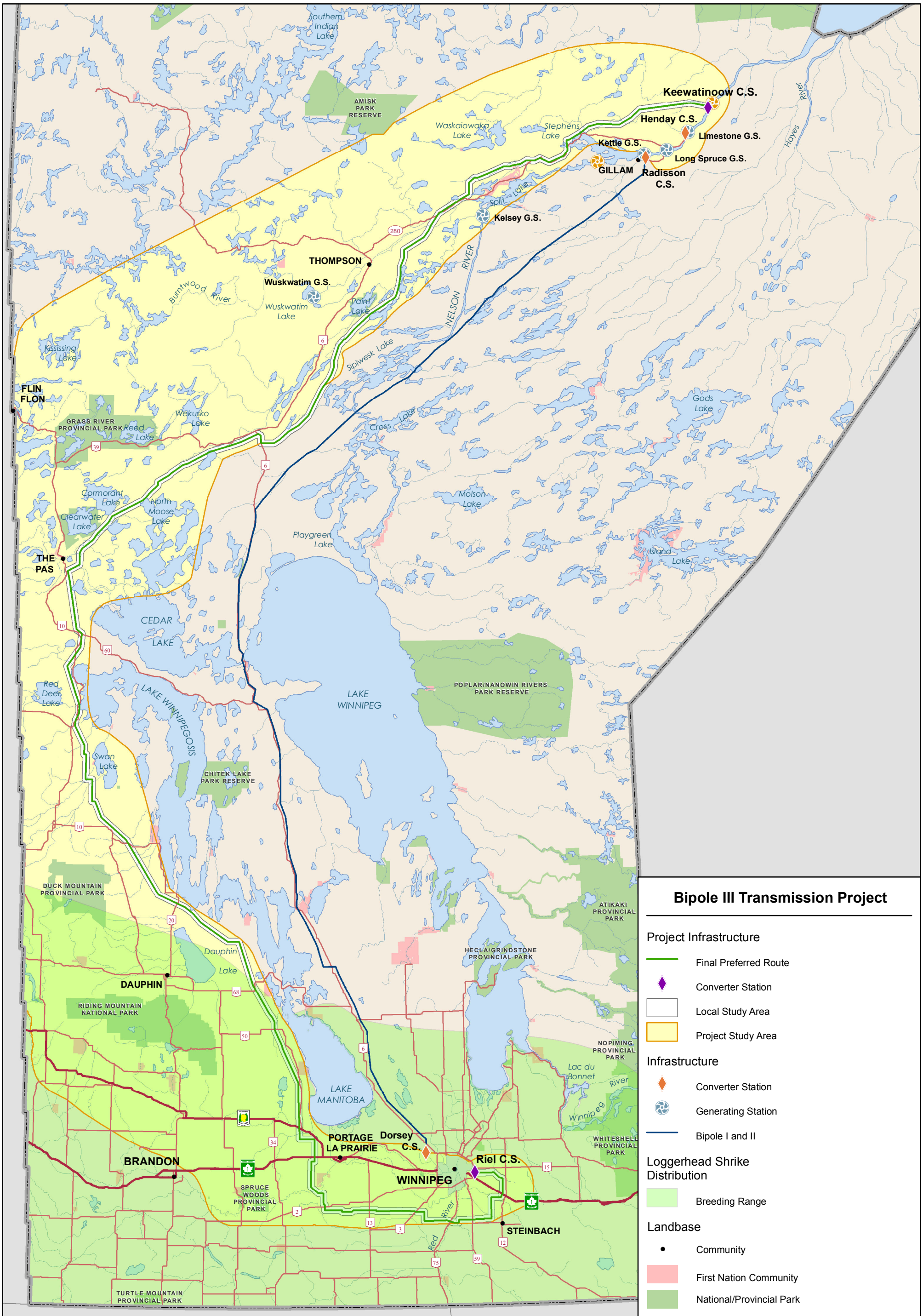

Manitoba Hydro

Coordinate System: UTM Zone 14N NAD83
Data Source: MB Hydro, MMM, Stantec, ProvMB, NRCAN, Joro, WRCS
Date Created: July 14, 2011

0 25 50 Kilometres
0 25 50 Miles

N

1:2,500,000

Loggerhead Shrike Breeding Range

Map 18

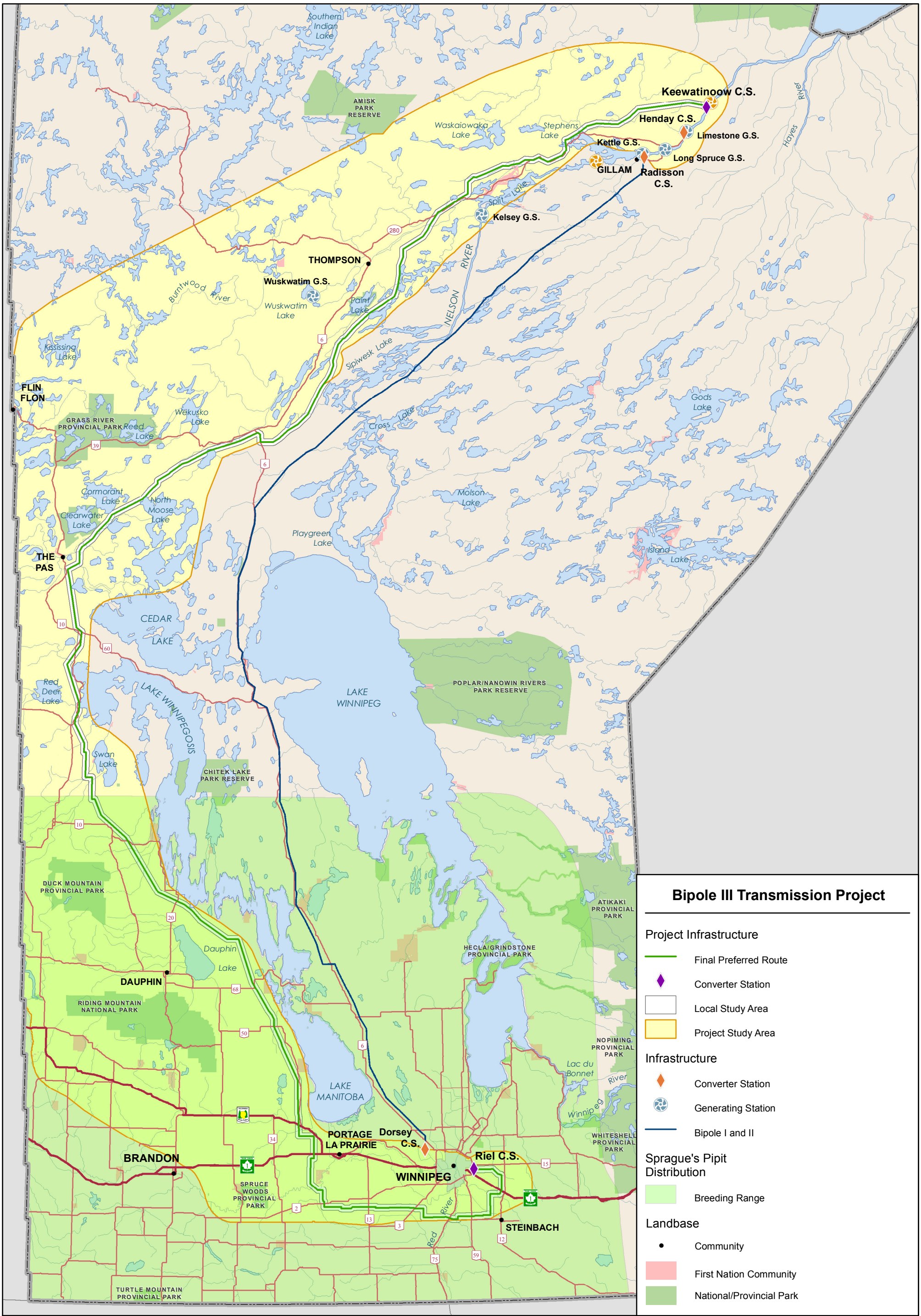

Manitoba Hydro

Coordinate System: UTM Zone 14N NAD83
Data Source: MB Hydro, MMM, Stantec, ProvMB, NRCAN, Joro, WRCS
Date Created: July 14, 2011

0 25 50 Kilometres
0 25 50 Miles

N

1:2,500,000

Sprague's Pipit Breeding Range

Map 19

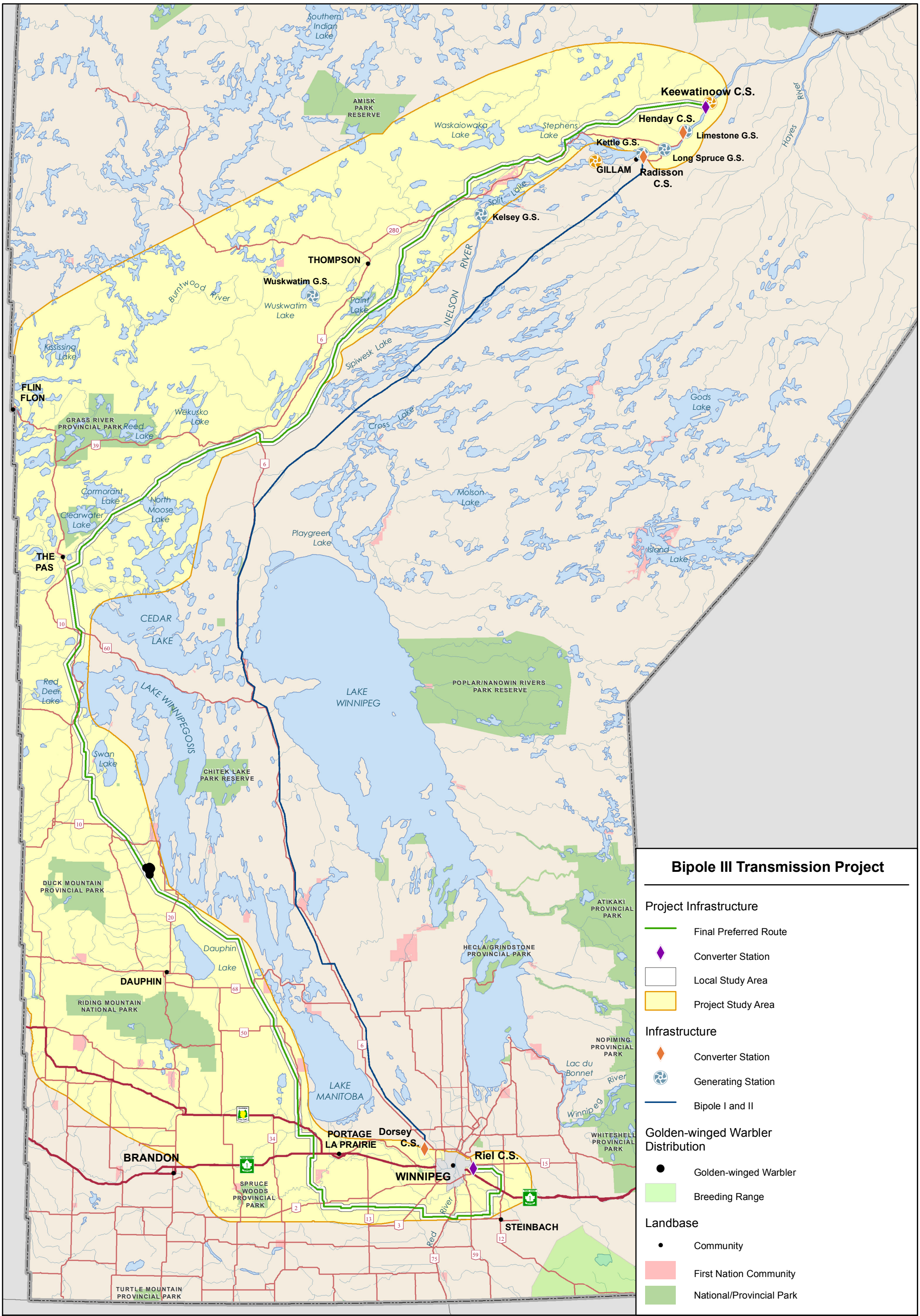

Manitoba Hydro

Coordinate System: UTM Zone 14N NAD83
Data Source: MB Hydro, MMM, Stantec, ProvMB, NRCAN, Joro, WRCS
Date Created: July 14, 2011

0 25 50 Kilometres
0 25 50 Miles

N

1:2,500,000

Extent of Golden-winged Warbler Observations in or Bordering the Local Study Area

Map 20

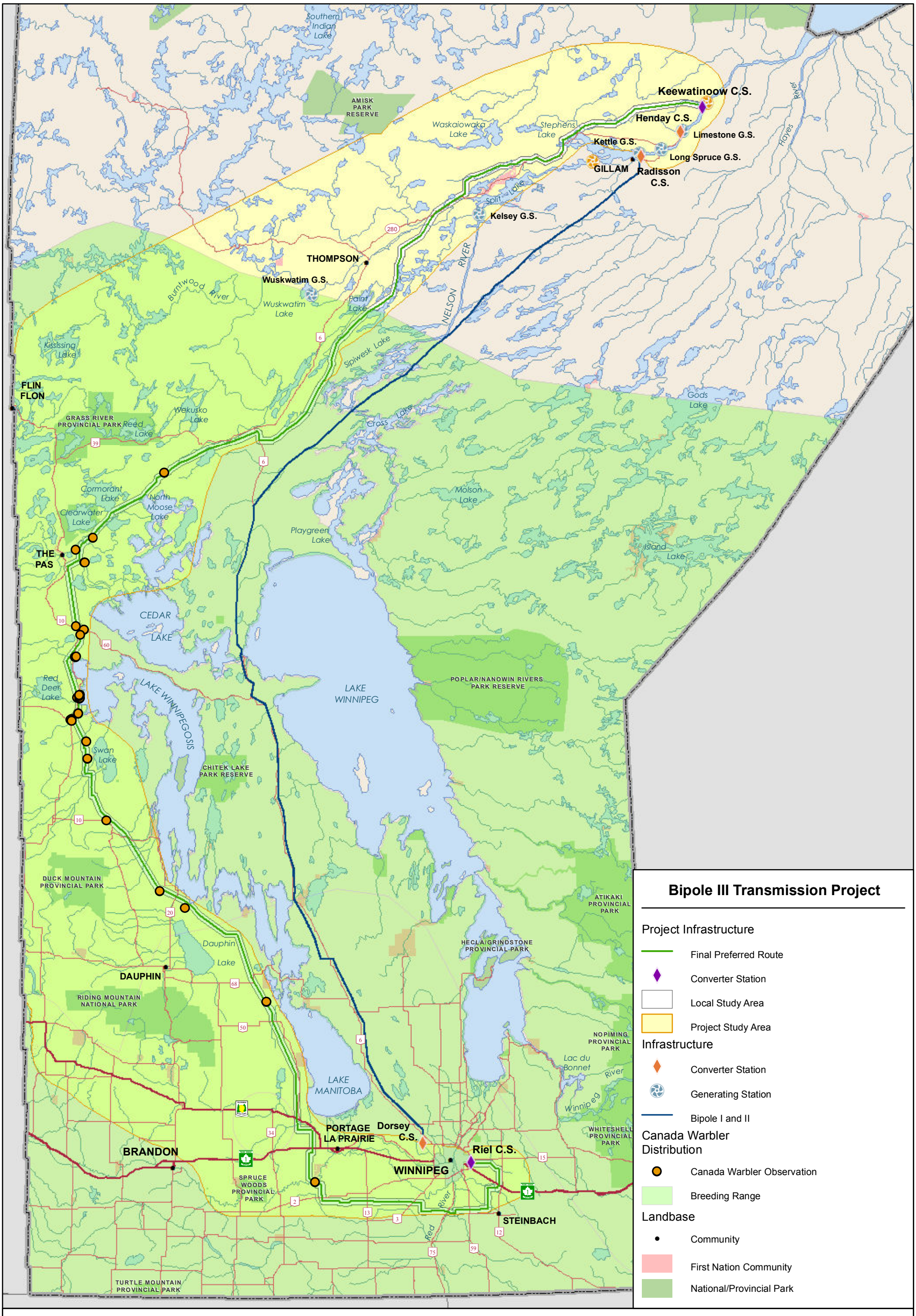

Manitoba Hydro

Coordinate System: UTM Zone 14N NAD83
Data Source: MB Hydro, MMM, Stantec, ProvMB, NRCAN, Joro, WRCS
Date Created: July 14, 2011

0 25 50 Kilometres
0 25 50 Miles

N

1:2,500,000

Extent of Canada Warbler Observations In or Bordering on the Local Study Area

Map 21

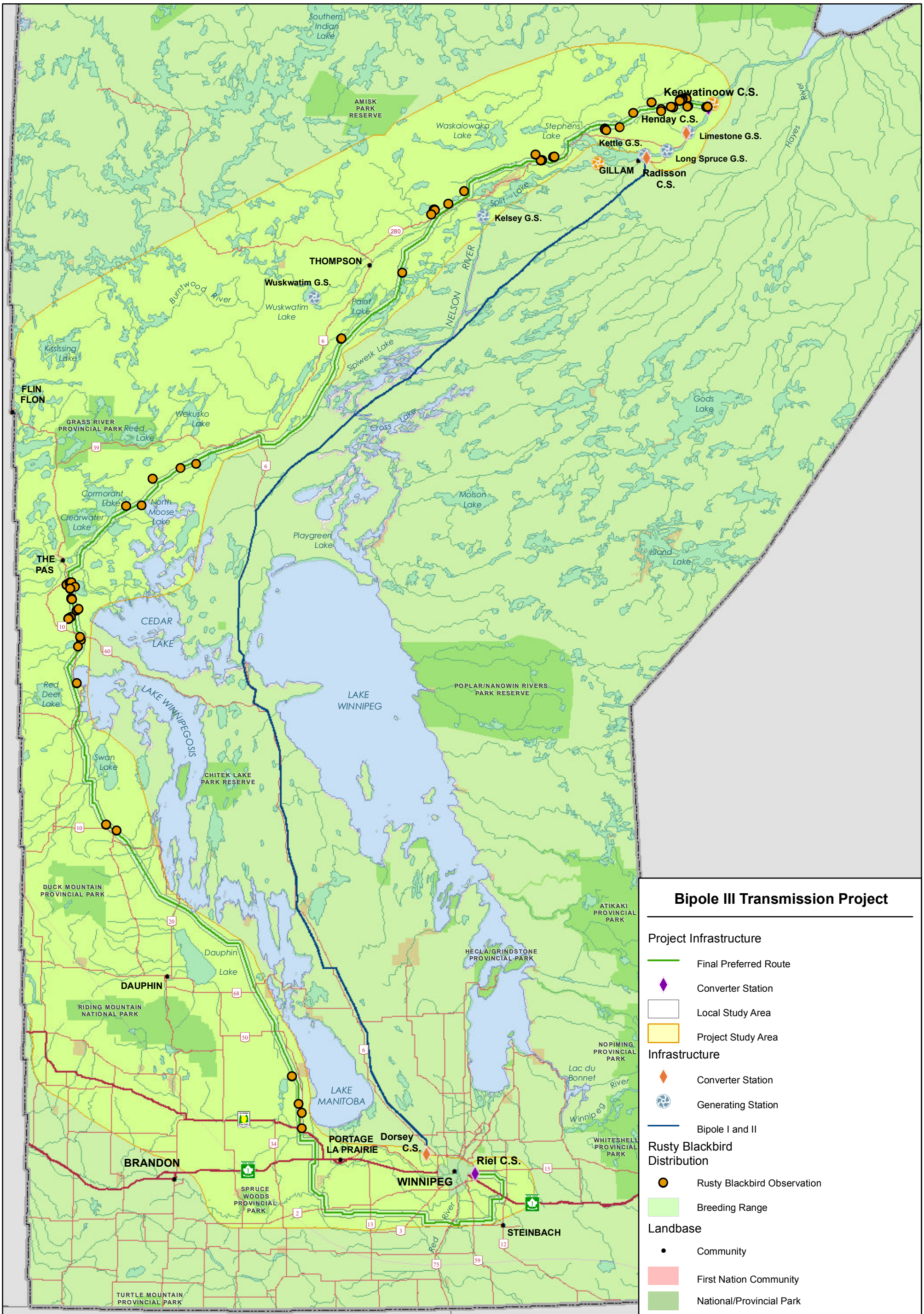

Manitoba Hydro

Coordinate System: UTM Zone 14N NAD83
Data Source: MB Hydro, MMM, Stantec, ProvMB, NRCAN, Joro, WRCS
Date Created: July 14, 2011

0 25 50 Kilometres
0 25 50 Miles

N

1:2,500,000

Extent of Rusty Blackbird Observations in or Bordering the Local Study Area

Map 22