Bipole III Transmission Project
Caribou Technical Report

Map Series



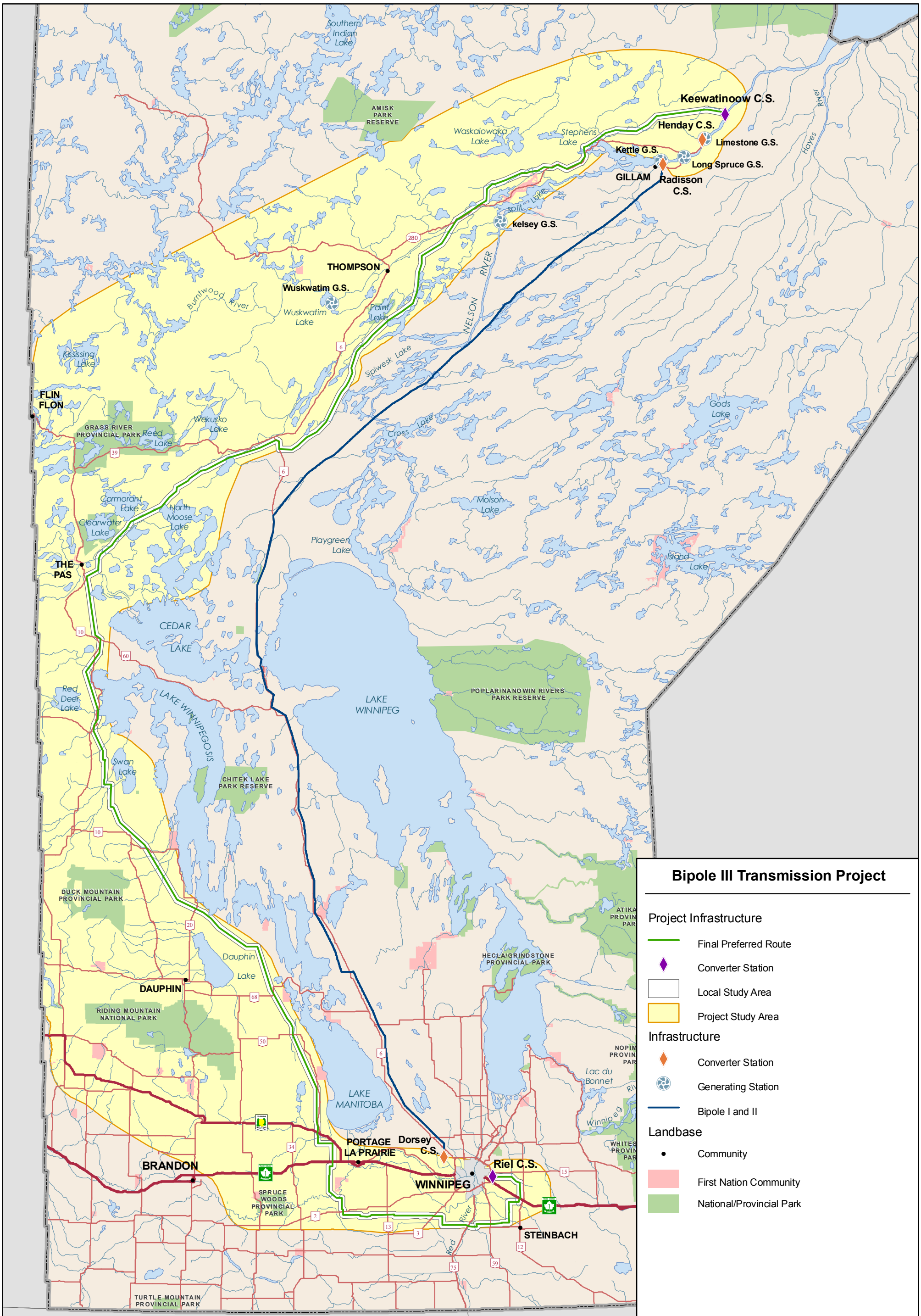
Southern Indian Lake
AMISK PARK RESERVE
Waskaiowaka Lake
Stephens Lake
Keewatinoow C.S.
Henday C.S.
Limestone G.S.
Kettle G.S.
Long Spruce G.S.
GILLAM
Radisson C.S.
Hayes River
Split Lake
kelsey G.S.
280
THOMPSON
Wuskwatim G.S.
Burntwood River
Wuskwatim Lake
Paint Lake
NELSON RIVER
6
Kississing Lake
Sipiwesk Lake
FLIN FLON
GRASS RIVER PROVINCIAL PARK
Reed Lake
Wekusko Lake
39
Cross Lake
Gods Lake
Cormorant Lake
North Moose Lake
Clearwater Lake
Molson Lake
Playgreen Lake
Island Lake
THE PAS
CEDAR LAKE
10
60
Red Deer Lake
LAKE WINNIPEGOSIS
LAKE WINNIPEG
POPLAR/NANOWIN RIVERS PARK RESERVE
Swan Lake
CHITEK LAKE PARK RESERVE
DUCK MOUNTAIN PROVINCIAL PARK
20
Dauphin Lake
HECLA/GRINDSTONE PROVINCIAL PARK
DAUPHIN
68
RIDING MOUNTAIN NATIONAL PARK
50
LAKE MANITOBA
Lac du Bonnet
Winnipeg River
PORTAGE LA PRAIRIE
Dorsey C.S.
Riel C.S.
34
BRANDON
WINNIPEG
SPRUCE WOODS PROVINCIAL PARK
STEINBACH
Red River
TURTLE MOUNTAIN PROVINCIAL PARK
Bipole III Transmission Project
Project Infrastructure
Final Preferred Route
Converter Station
Local Study Area
Project Study Area
Infrastructure
Converter Station
Generating Station
Bipole I and II
Landbase
Community
First Nation Community
National/Provincial Park
Manitoba Hydro
Coordinate System: UTM Zone 14N NAD83
Data Source: MB Hydro, MMM, Stantec, ProvMB, NRCAN, Joro
Date Created: October 24, 2011
0 25 50 Kilometres
0 25 50 Miles
N
1:2,500,000
Study Area
Indicating Overall Project Study Area And Local Study Area
Map 1

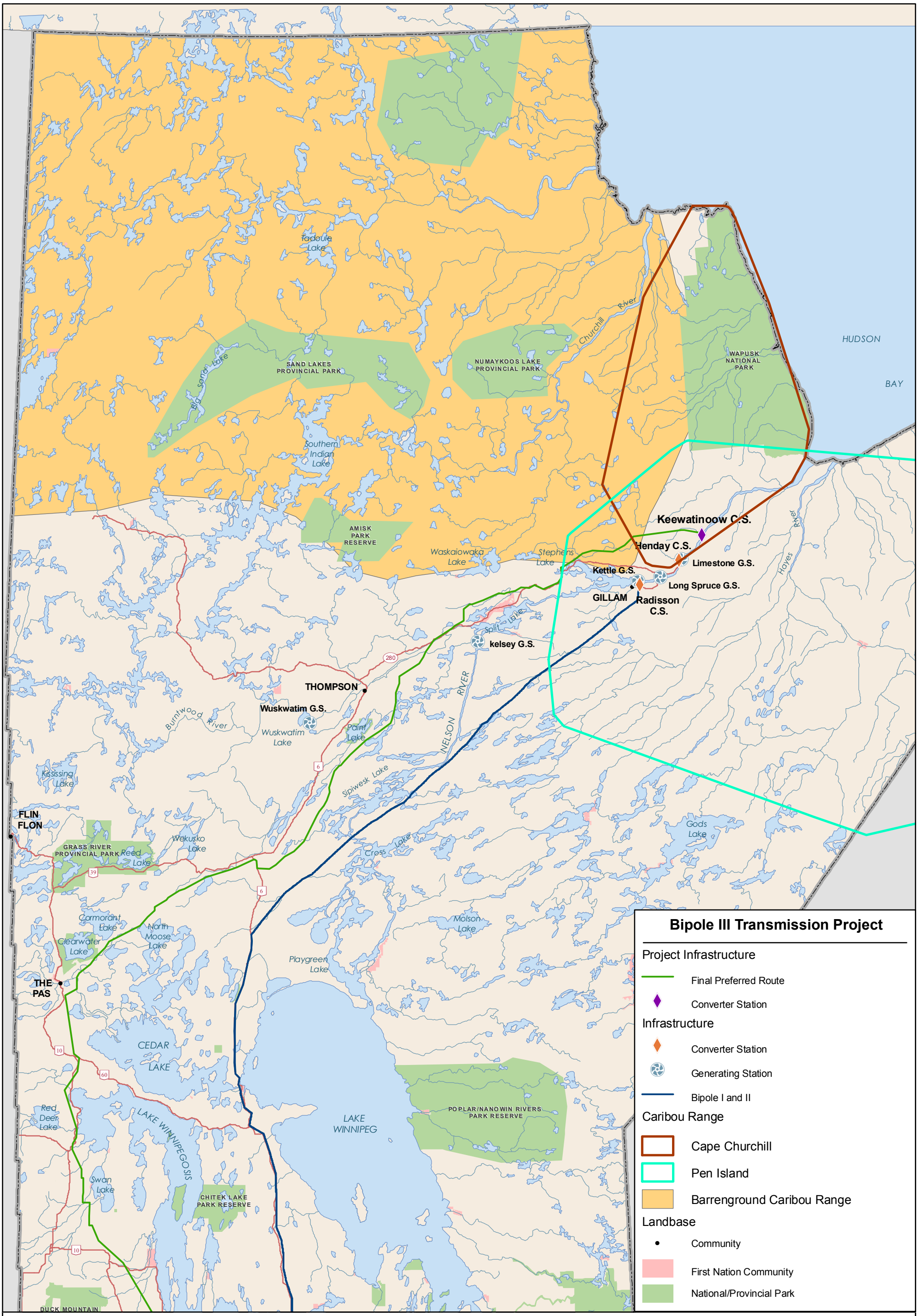

Manitoba Hydro

Coordinate System: UTM Zone 14N NAD83
Data Source: MB Hydro, MMM, Stantec, ProvMB, NRCAN, Joro
Date Created: October 24, 2011

0 25 50 Kilometres
0 25 50 Miles

N

1:2,500,000

Barrenground And Coastal Caribou Ranges

Pen Island And Cape Churchill Coastal Ranges And Beverly-Qamanirjuaq Barrenground Caribou Range

Map 2

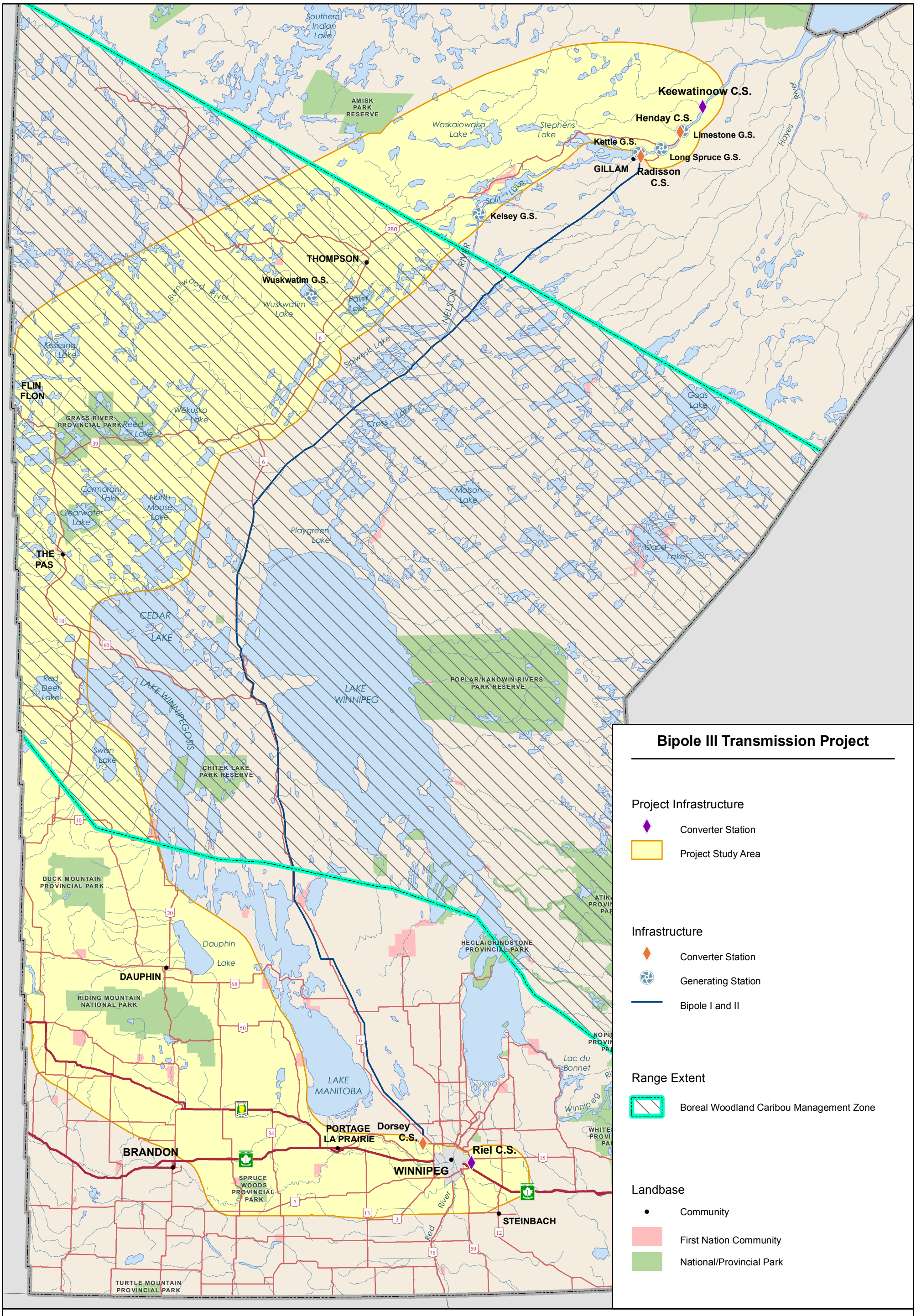

Bipole III Transmission Project

Project Infrastructure

- Converter Station
- Project Study Area

Infrastructure

- Converter Station
- Generating Station
- Bipole I and II

Range Extent

- Boreal Woodland Caribou Management Zone

Landbase

- Community
- First Nation Community
- National/Provincial Park

Manitoba Hydro

Coordinate System: UTM Zone 14N NAD83
Data Source: MB Hydro, MMM, Stantec, ProvMB, NRCAN, Joro
Date Created: July 12, 2011

0 25 50 Kilometres
0 25 50 Miles

N

1:2,500,000

Extent of Boreal Woodland Caribou Range in the Project Study Area

Map 3

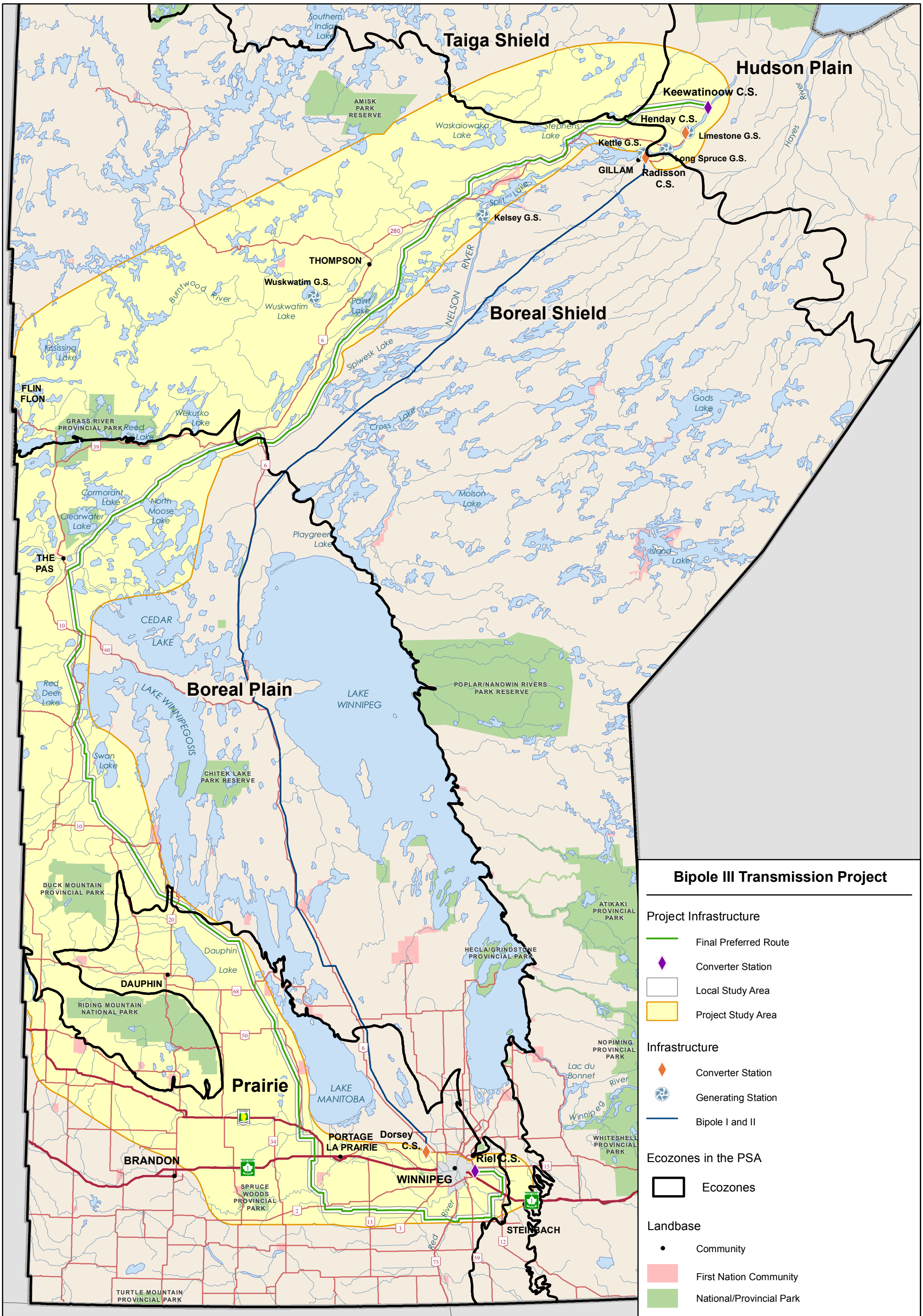
Taiga Shield
Hudson Plain
Boreal Shield
Boreal Plain
Prairie
Keewatinoow C.S.
Henday C.S.
Limestone G.S.
Kettle G.S.
Long Spruce G.S.
GILLAM
Radisson C.S.
Split Lake
Kelsey G.S.
THOMPSON
Wuskwatim G.S.
NELSON RIVER
Hayes River
Burntwood River
Wuskwatim Lake
Paint Lake
Sipiwesk Lake
Cross Lake
Gods Lake
Molson Lake
Playgreen Lake
Island Lake
Waskaiowaka Lake
Stephens Lake
Southern Indian Lake
Kissising Lake
Wekusko Lake
Reed Lake
Cormorant Lake
North Moose Lake
Clearwater Lake
FLIN FLON
THE PAS
GRASS RIVER PROVINCIAL PARK
AMISK PARK RESERVE
CEDAR LAKE
LAKE WINNIPEGOSIS
LAKE WINNIPEG
LAKE MANITOBA
Red Deer Lake
Swan Lake
CHITEK LAKE PARK RESERVE
POPLAR/NANOWIN RIVERS PARK RESERVE
DUCK MOUNTAIN PROVINCIAL PARK
RIDING MOUNTAIN NATIONAL PARK
TURTLE MOUNTAIN PROVINCIAL PARK
SPRUCE WOODS PROVINCIAL PARK
ATIKAKI PROVINCIAL PARK
HECLA/GRINDSTONE PROVINCIAL PARK
NOPIMING PROVINCIAL PARK
WHITESHELL PROVINCIAL PARK
DAUPHIN
Dauphin Lake
BRANDON
PORTAGE LA PRAIRIE
Dorsey C.S.
Riel C.S.
WINNIPEG
STEINBACH
Lac du Bonnet
Winnipeg River
Red River
Bipole III Transmission Project
Project Infrastructure
Final Preferred Route
Converter Station
Local Study Area
Project Study Area
Infrastructure
Converter Station
Generating Station
Bipole I and II
Ecozones in the PSA
Ecozones
Landbase
Community
First Nation Community
National/Provincial Park
Coordinate System: UTM Zone 14N NAD83
Data Source: MB Hydro, MMM, Stantec, ProvMB, NRCAN
Date Created: June 21, 2011
0 25 50 Kilometres
0 25 50 Miles
N
1:2,500,000
Manitoba Hydro
Ecozones in the Project Study Area
Map 4

Bipole III Transmission Project

Project Infrastructure

- Final Preferred Route
- Converter Station
- Local Study Area

Infrastructure

- Converter Station
- Generating Station
- Bipole I and II
- Transmission Line

Historical Data

- Wabowden VHF locations: 1995-2000
- Naosap VHF locations: 1996-2006

Reed Lake Caribou Observations: 1969-1978

- Observation
- Tracks

Landbase

- City / Town
- First Nation
- National/Provincial Park

AMISK PARK RESERVE
Baldock Lake
L.G.D. of Mystery Lake
Moak Lake
THOMPSON
Partridge Crop Lake
Wuskwatim Lake
Wuskwatim G.S.
Paint Lake
PAINT LAKE PROVINCIAL PARK
Thicket Portage
Landing Lake
Pikwitonei
NELSON RIVER
Burntwood River
Kelsey G.S.
York Landing
WAR LAKE FIRST NATION
Munk
Pit Siding
Utik Lake
Bear Lake
Oxford Lake
Sipiwesk Lake
Setting Lake
Cross Lake
Walker Lake
CROSS LAKE FIRST NATION
Jenpeg G.S.
Jenpeg
Whiskey Jack Landing
280
391
6
373
374

Coordinate System: UTM Zone 14N NAD83
Data Source: MB Hydro, MMM, Stantec, ProvMB, Joro
Date Created: October 25, 2011

0 6 12 Kilometres
0 6 12 Miles

N

1:750,000

Historical Caribou Distribution: 1969-2006

Aerial Observations (1969-1978) and VHF Tracking (1995-2006)

Map 100-02

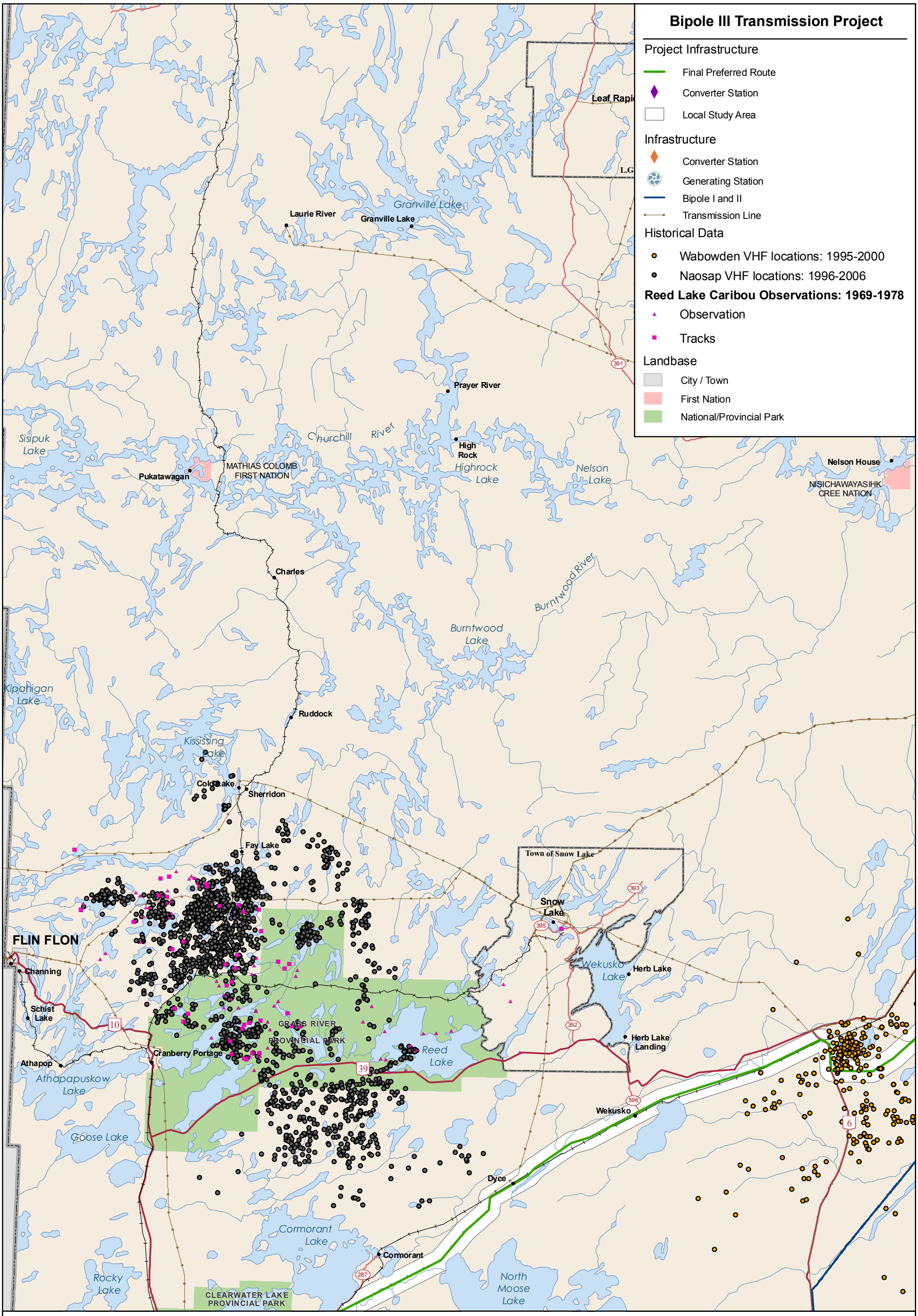
Bipole III Transmission Project
Project Infrastructure
Final Preferred Route
Converter Station
Local Study Area
Infrastructure
Converter Station
Generating Station
Bipole I and II
Transmission Line
Historical Data
Wabowden VHF locations: 1995-2000
Naosap VHF locations: 1996-2006
Reed Lake Caribou Observations: 1969-1978
Observation
Tracks
Landbase
City / Town
First Nation
National/Provincial Park
Leaf Rapi
L.G
Granville Lake
Laurie River
Granville Lake
Prayer River
Sisipuk Lake
Churchill River
High Rock
Highrock Lake
Nelson Lake
Nelson House
NISICHAWAYASIHK CREE NATION
Pukatawagan
MATHIAS COLOMB FIRST NATION
Charles
Burntwood River
Burntwood Lake
Kipahigan Lake
Ruddock
Kississing Lake
Cold Lake
Sherridon
Fay Lake
Town of Snow Lake
Snow Lake
FLIN FLON
Channing
Schist Lake
GRASS RIVER PROVINCIAL PARK
Cranberry Portage
Athapap
Athapapuskow Lake
Goose Lake
Reed Lake
Herb Lake
Herb Lake Landing
Wekusko Lake
Wekusko
Dyce
Cormorant Lake
Cormorant
Rocky Lake
CLEARWATER LAKE PROVINCIAL PARK
North Moose Lake
10
39
287
392
393
395
596
6
391
Coordinate System: UTM Zone 14N NAD83
Data Source: MB Hydro, MMM, Stantec, ProvMB, Joro
Date Created: October 25, 2011
0 6 12 Kilometres
0 6 12 Miles
N
1:750,000
Manitoba Hydro
Historical Caribou Distribution: 1969-2006
Aerial Observations (1969-1978) and VHF Tracking (1995-2006)
Map 100-03

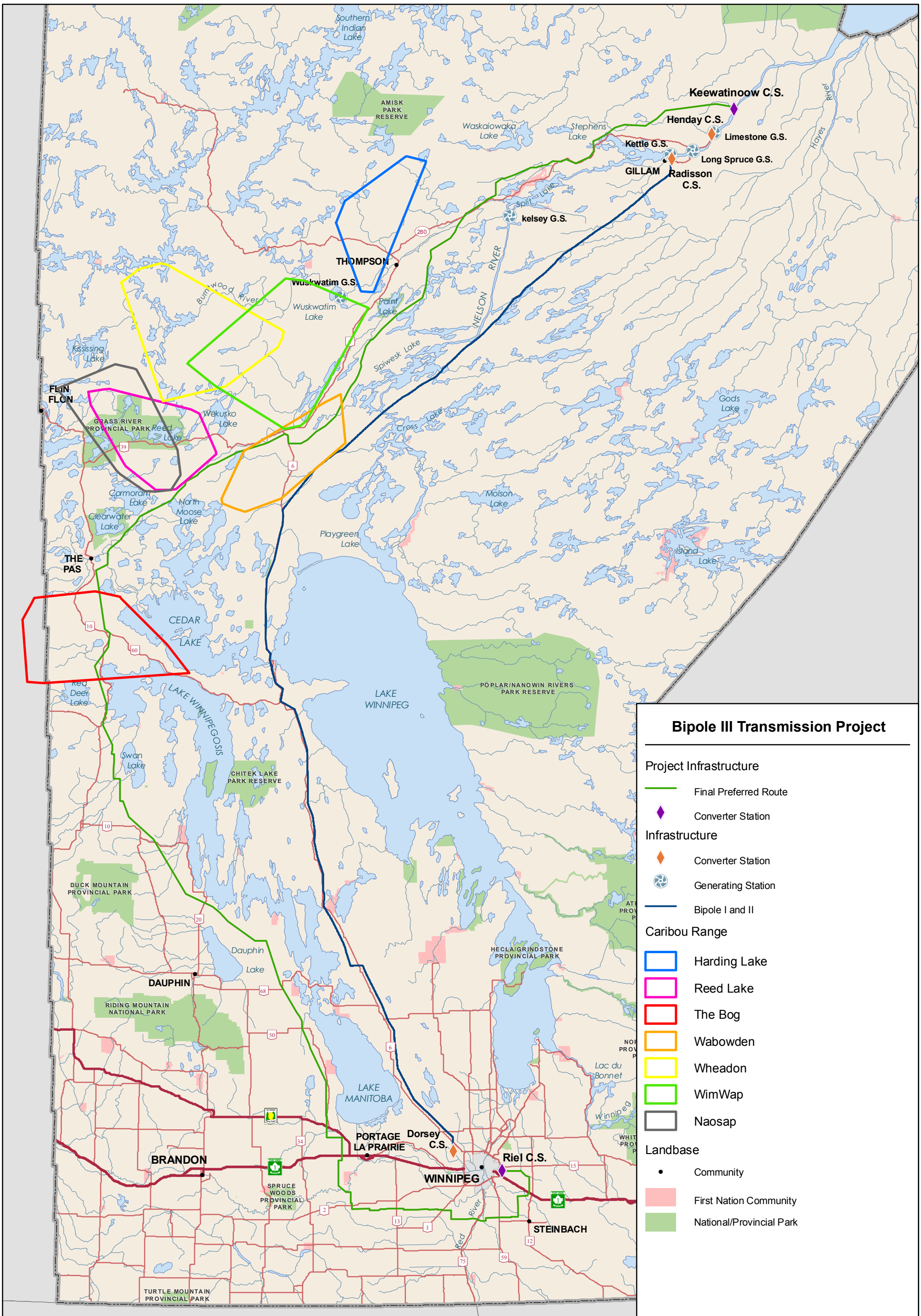

Bipole III Transmission Project

Project Infrastructure

- Final Preferred Route
- Converter Station

Infrastructure

- Converter Station
- Generating Station
- Bipole I and II

Caribou Range

- Harding Lake
- Reed Lake
- The Bog
- Wabowden
- Wheadon
- WimWap
- Naosap

Landbase

- Community
- First Nation Community
- National/Provincial Park

Manitoba Hydro

Coordinate System: UTM Zone 14N NAD83
Data Source: MB Hydro, MMM, Stantec, ProvMB, NRCAN, Joro
Date Created: October 24, 2011

0 25 50 Kilometres
0 25 50 Miles

N

1:2,500,000

Woodland Caribou Ranges

Assessed by Minimum Convex Polygons
From GPS Telemetry, 2007-2011

Map 5

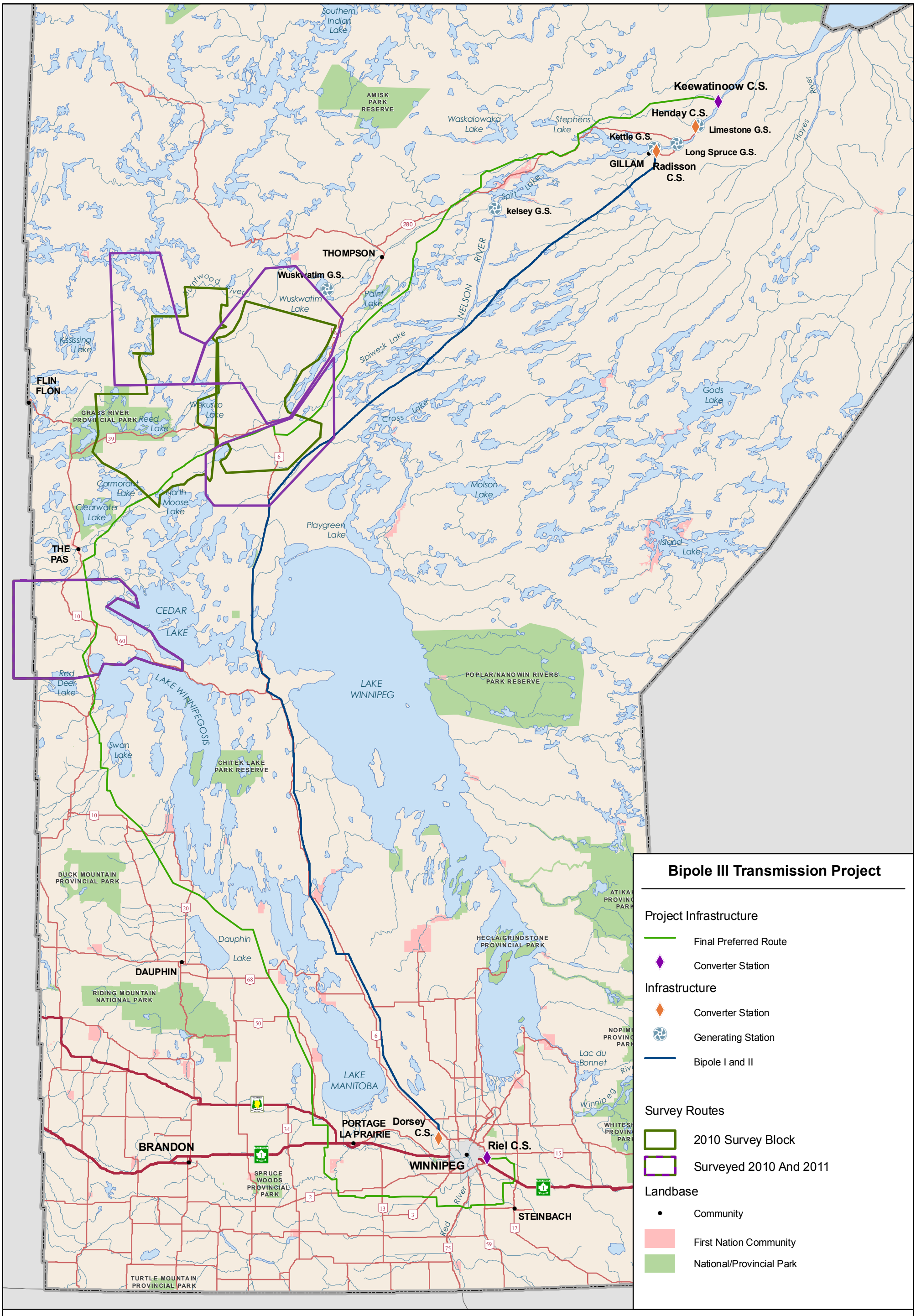

Bipole III Transmission Project

Project Infrastructure
- Final Preferred Route
- Converter Station

Infrastructure
- Converter Station
- Generating Station
- Bipole I and II

Survey Routes
- 2010 Survey Block
- Surveyed 2010 And 2011

Landbase
- Community
- First Nation Community
- National/Provincial Park

Manitoba Hydro

Coordinate System: UTM Zone 14N NAD83
Data Source: MB Hydro, MMM, Stantec, ProvMB, NRCAN, Joro
Date Created: October 24, 2011

0 25 50 Kilometres
0 25 50 Miles

N

1:2,500,000

Multi-Species Aerial Surveys

Survey Areas From January 2010 and 2011

Map 6

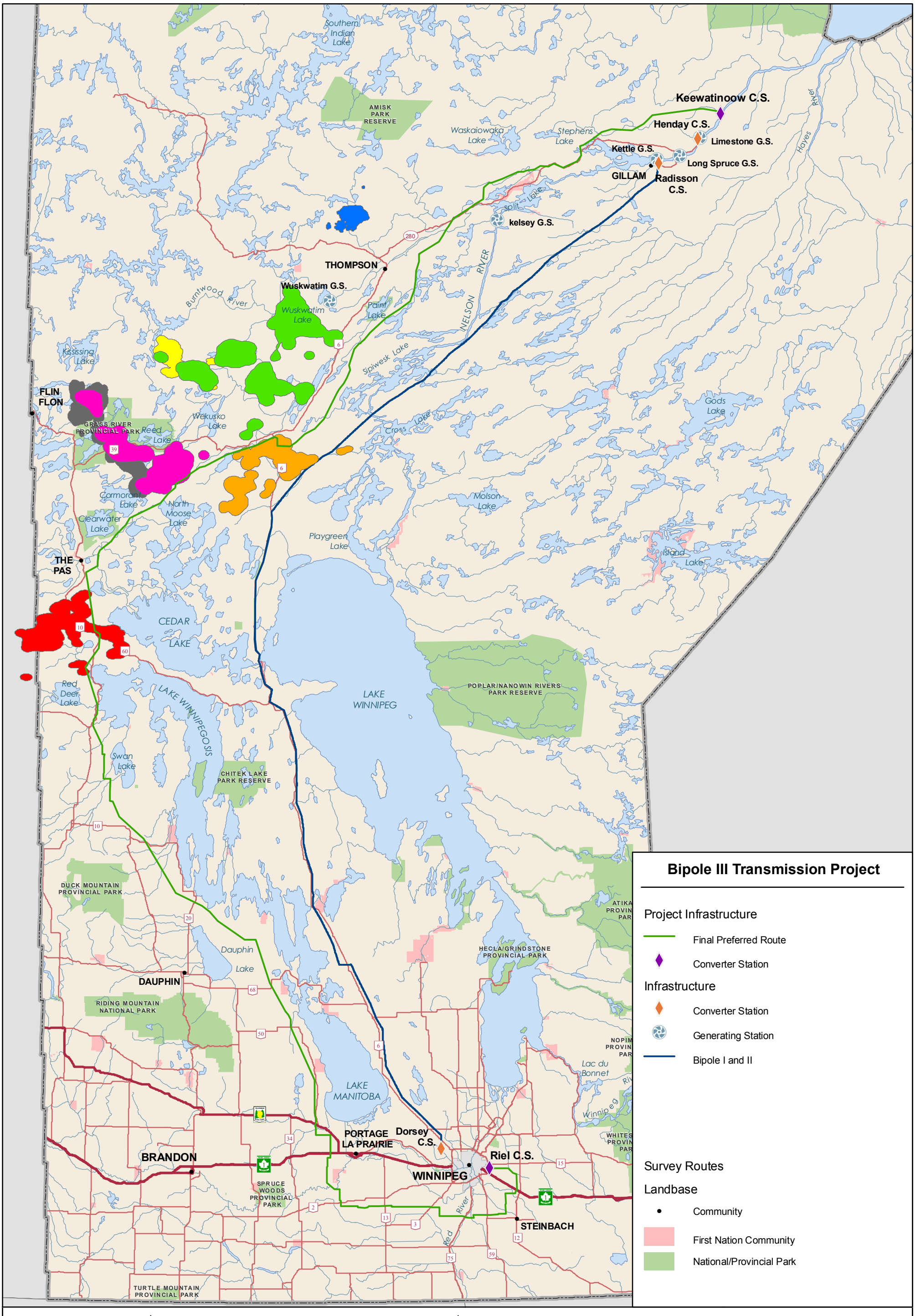

Coordinate System: UTM Zone 14N NAD83
Data Source: MB Hydro, MMM, Stantec, ProvMB, NRCAN, Joro
Date Created: October 24, 2011

0 25 50 Kilometres
0 25 50 Miles

N

1:2,500,000

Boreal Caribou Core Areas
From 90% Kernel Density Estimate

Map 7

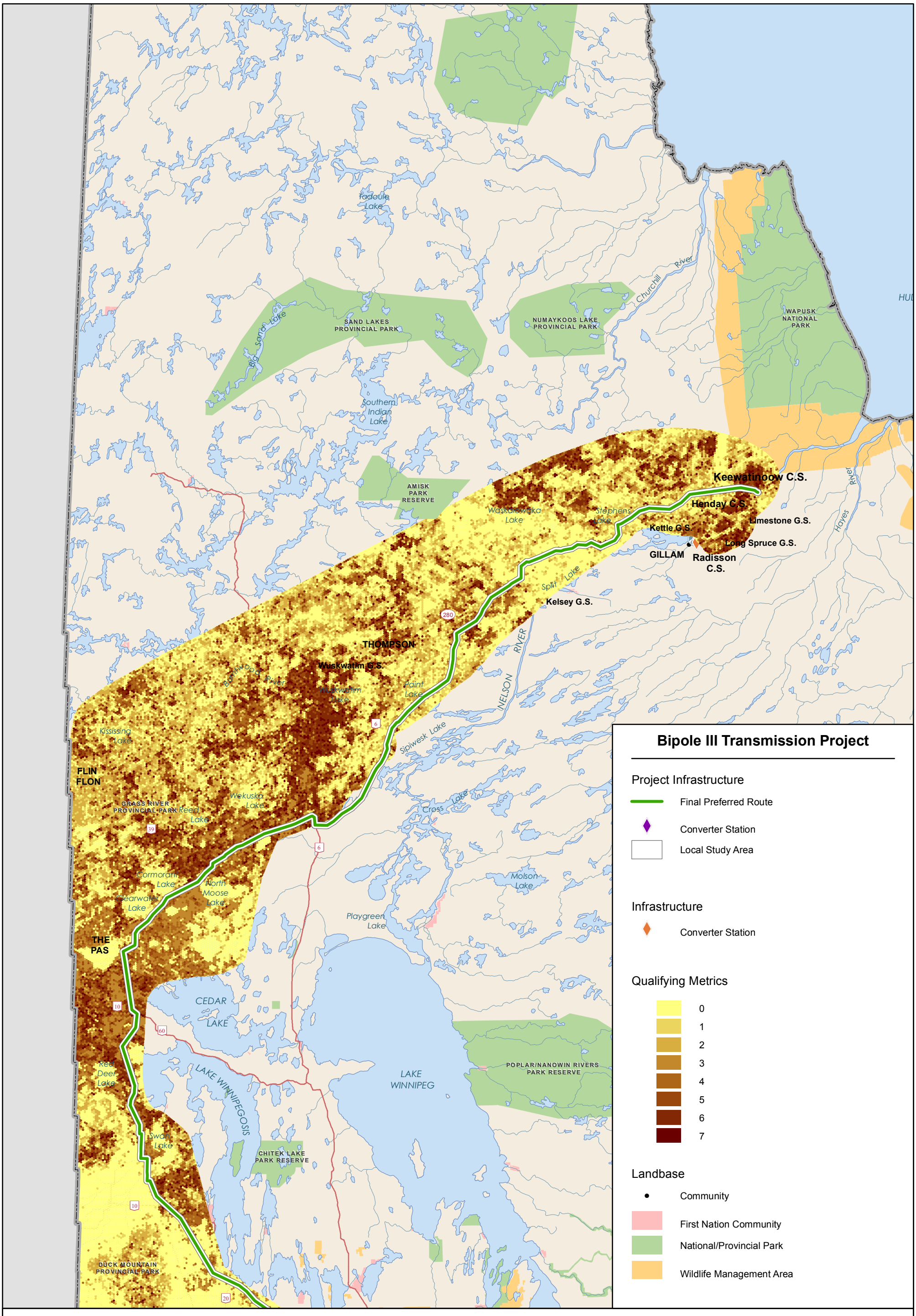

Manitoba Hydro

Coordinate System: UTM Zone 14N NAD83
Data Source: MB Hydro, MMM, Stantec, ProvMB, NRCAN, Joro
Date Created: October 29, 2011

0 25 50 Kilometres
0 25 50 Miles

N

1:2,500,000

Woodland Caribou Calving Habitat Model

Number of Qualifying Habitat Metrics

Map 8

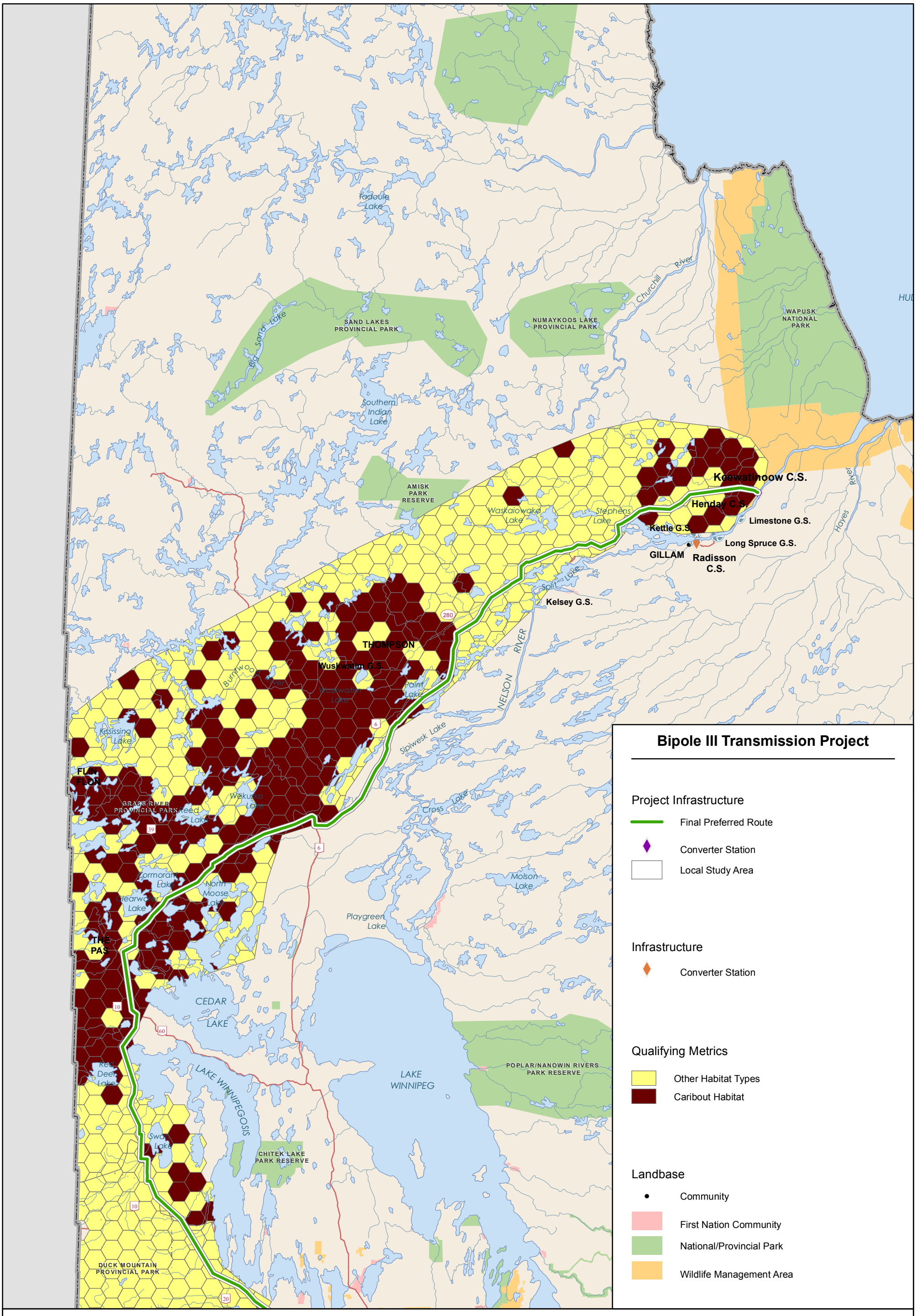

Bipole III Transmission Project

Project Infrastructure

- Final Preferred Route
- Converter Station
- Local Study Area

Infrastructure

- Converter Station

Qualifying Metrics

- Other Habitat Types
- Caribout Habitat

Landbase

- Community
- First Nation Community
- National/Provincial Park
- Wildlife Management Area

Manitoba Hydro

Coordinate System: UTM Zone 14N NAD83
Data Source: MB Hydro, MMM, Stantec, ProvMB, NRCAN, Joro
Date Created: July 12, 2011

0 25 50 Kilometres
0 25 50 Miles

N

1:2,500,000

Woodland Caribou Winter Habitat Model

Predicted Winter Caribou Habitat

Map 9

Bipole III Transmission Project

Project Infrastructure
- Final Preferred Route
- Converter Station
- Local Study Area

Infrastructure
- Converter Station
- Bipole I and II
- Transmission Line

Lichen Survey
- Aerial Observation Location

Landbase
- Community
- City / Town
- First Nation
- National/Provincial Park

Root Lake
CLEARWATER LAKE PROVINCIAL PARK
Clearwater Lake
The Pas Airport
Clearwater Lake
Talbot Lake
Prospector
287
OPASKWAYAK CREE NATION
THE PAS
Umpherville
Ralls Island
384
South Moose Lake
282
Young Point
Moose Lake
10
MOSAKAHIKEN CREE NATION
Westray
Turnberry
CEDAR
LAKE
60
L.G.D. of Grand Rapids
GRAND RAPIDS FIRST NATION
Overflowing River
Easterville
Grand Rapids G.S.
327
CHEMAWAWIN FIRST NATION
Red Deer Lake
Dawson Bay
Dawson Bay
LAKE
Red Deer Lake
Westgate
Barrows
Powell
National Mills
77
Baden
SAPOTAWEYAK FIRST NATION
Shoal River
Pelican Rapids
GRAND ISLAND PARK RESERVE
WINNIPEGOSIS
Mafeking
Bellsite
WUSKWI SIPIHK FIRST NATION
Armit Lake
365
Swan Lake
Pelican Lake
Birch River
BIRCH ISLAND PARK RESERVE
CHITEK LAKE PARK RESERVE
KETTLE STONES PROVINCIAL PARK
Lenswood
279
266
Bowsman
279
268
Duck Bay
Waterhen Lake
Swan River
275
Renwer
Minitonas
Briggs Spur
PINE CREEK FIRST NATION
487
486
485
366
Kenville
Cowan
Pine Creek
488
83
Durban
Camperville
Waterhen Reserve
Mallard
Benito
Duck River
SKOWNAN FIRST NATION
Rock Ridge
276
Waterhen
328
Pine River
271
Salt Point
Homebrook
DUCK MOUNTAIN PROVINCIAL PARK
Garland
Winnipegosis
Meadow Portage
Spence Lake
57
83
367

Coordinate System: UTM Zone 14N NAD83
Data Source: MB Hydro, MMM, Stantec, ProvMB, NRCAN
Date Created: June 10, 2011

0 6 12 Kilometres
0 6 12 Miles

N

1:750,000

Manitoba Hydro

Lichen Studies

Aerial Survey Lichen Observation Locations

Map 200-01

Bipole III Transmission Project

Project Infrastructure
- Final Preferred Route
- Converter Station
- Local Study Area

Infrastructure
- Converter Station
- Bipole I and II
- Transmission Line

Lichen Survey
- Aerial Observation Location

Landbase
- Community
- City / Town
- First Nation
- National/Provincial Park

Laurie River
Granville Lake
Granville Lake
Leaf Rapi
L.G
Prayer River
High Rock
Highrock Lake
Nelson Lake
Nelson House
NISICHAWAYASIHK CREE NATION
Churchill River
Sisipuk Lake
Pukatawagan
MATHIAS COLOMB FIRST NATION
Charles
Burntwood River
Burntwood Lake
Kipahigan Lake
Ruddock
Kississing Lake
Cold Lake
Sherridon
Fay Lake
Town of Snow Lake
Snow Lake
FLIN FLON
Channing
Schist Lake
GRASS RIVER PROVINCIAL PARK
Cranberry Portage
Athapop
Athapapuskow Lake
Goose Lake
Reed Lake
Wekusko Lake
Herb Lake
Herb Lake Landing
Wekusko
Dyce
Cormorant Lake
Cormorant
Rocky Lake
CLEARWATER LAKE PROVINCIAL PARK
North Moose Lake
10
39
287
392
393
395
596
6
391

Manitoba Hydro

Coordinate System: UTM Zone 14N NAD83
Data Source: MB Hydro, MMM, Stantec, ProvMB, NRCAN
Date Created: June 10, 2011

0 6 12 Kilometres
0 6 12 Miles

N

1:750,000

Lichen Studies

Aerial Survey Lichen Observation Locations

Map 200-02

Bipole III Transmission Project

Project Infrastructure
- Final Preferred Route
- Converter Station
- Local Study Area

Infrastructure
- Converter Station
- Bipole I and II
- Transmission Line

Lichen Survey
- Aerial Observation Location

Landbase
- Community
- City / Town
- First Nation
- National/Provincial Park

AMISK PARK RESERVE
Baldock Lake
L.G.D. of Mystery Lake
Moak Lake
THOMPSON
Partridge Crop Lake
Wuskwatim Lake
Wuskwatim G.S.
Paint Lake
PAINT LAKE PROVINCIAL PARK
Thicket Portage
Landing Lake
Pikwitonei
NELSON RIVER
Burntwood River
Kelsey G.S.
WAR LAKE FIRST NATION
Munk
Pit Siding
Utik Lake
Bear Lake
Oxford Lake
Setting Lake
Sipiwesk Lake
Wabowden
Cross Lake
Walker Lake
CROSS LAKE FIRST NATION
Jenpeg G.S.
Jenpeg
Whiskey Jack Landing
280
391
6
373
374

Coordinate System: UTM Zone 14N NAD83
Data Source: MB Hydro, MMM, Stantec, ProvMB, NRCAN
Date Created: June 10, 2011

0 6 12 Kilometres
0 6 12 Miles

N

1:750,000

Manitoba Hydro

Lichen Studies

Aerial Survey Lichen Observation Locations

Map 200-03

Bipole III Transmission Project

Project Infrastructure
- Final Preferred Route
- Converter Station
- Local Study Area

Infrastructure
- Converter Station
- Bipole I and II
- Transmission Line

Lichen Survey
- Abundant Arboreal
- Abundant Terrestrial
- Moderate Arboreal
- Moderate Terrestrial
- Trace Arboreal
- Trace Terrestrial

Landbase
- Community
- City / Town
- First Nation
- National/Provincial Park

Root Lake
CLEARWATER LAKE PROVINCIAL PARK
Clearwater Lake
The Pas Airport
Clearwater Lake
Talbot Lake
Prospector
287
OPASKWAYAK CREE NATION
THE PAS
Umpherville
Ralls Island
384
South Moose Lake
282
Young Point
Moose Lake
MOSAKAHIKEN CREE NATION
10
Westray
Turnberry
CEDAR
LAKE
60
Overflowing River
L.G.D. of Grand Rapids
GRAND RAPIDS FIRST NATION
Easterville
Grand Rapids G.S.
327
CHEMAWAWIN FIRST NATION
Red Deer Lake
Dawson Bay
Red Deer Lake
Westgate
Barrows
Powell
National Mills
77
Baden
SAPOTAWEYAK FIRST NATION
Shoal River
Pelican Rapids
GRAND ISLAND PARK RESERVE
WINNIPEGOSIS
Mafeking
Bellsite
WUSKWI SIPIHK FIRST NATION
Armit Lake
365
Swan Lake
Pelican Lake
Birch River
BIRCH ISLAND PARK RESERVE
CHITEK LAKE PARK RESERVE
KETTLE STONES PROVINCIAL PARK
Lenswood
279
266
Bowsman
268
Duck Bay
Waterhen Lake
Swan River
275
Renwer
Minitonas
Briggs Spur
PINE CREEK FIRST NATION
487
486
366
485
Kenville
Cowan
Pine Creek
488
83
Durban
Camperville
Waterhen Reserve
Mallard
Benito
Duck River
SKOWNAN FIRST NATION
Rock Ridge
20
276
Waterhen
328
271
Pine River
Salt Point
Homebrook
DUCK MOUNTAIN PROVINCIAL PARK
Garland
Winnipegosis
Meadow Portage
57
367
Spence Lake

Coordinate System: UTM Zone 14N NAD83
Data Source: MB Hydro, MMM, Stantec, ProvMB, NRCAN
Date Created: June 10, 2011

0 6 12 Kilometres
0 6 12 Miles

N

1:750,000

Manitoba Hydro

Lichen Studies

Aerial Survey Lichen Abundance Results

Map 300-01

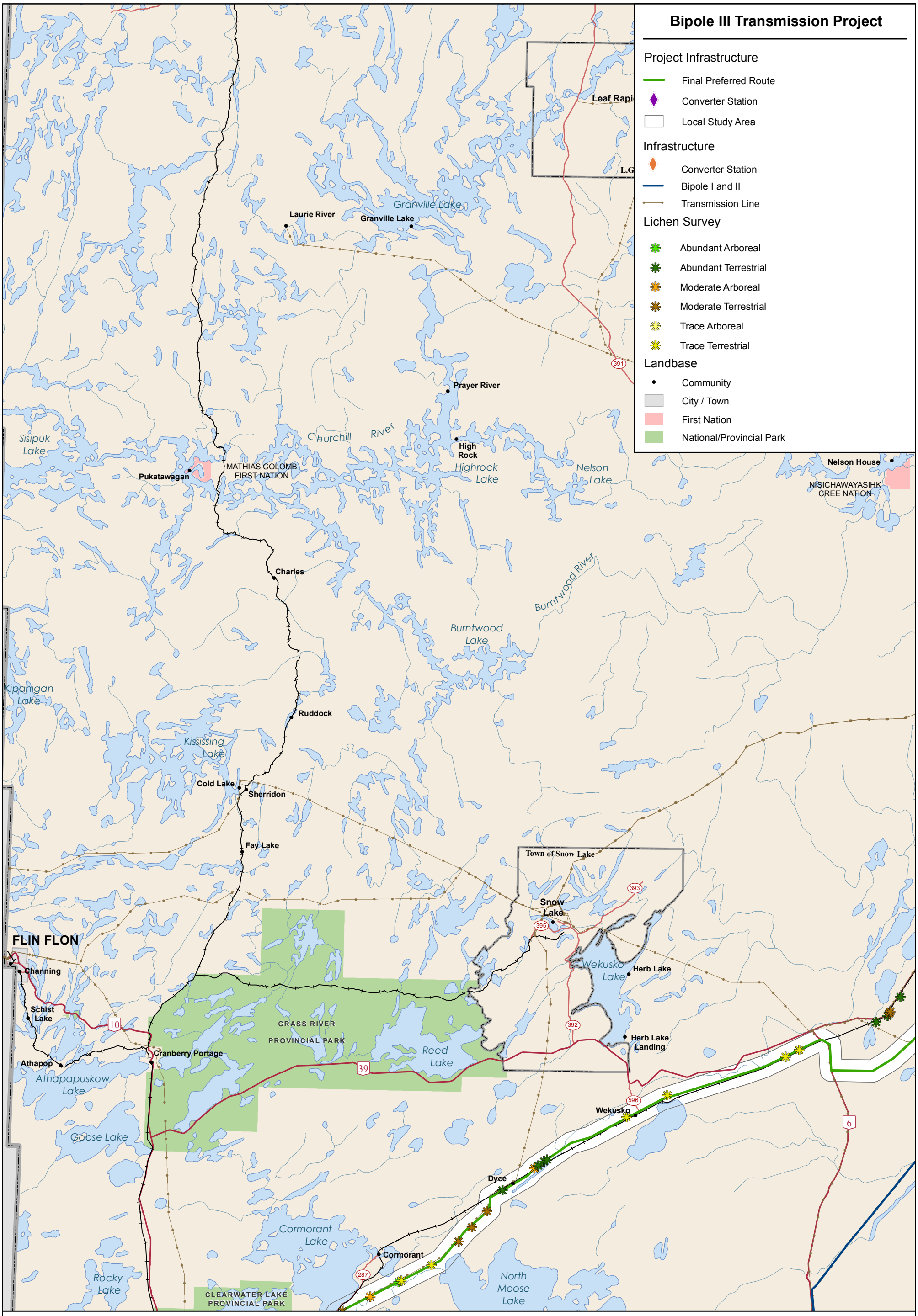
Bipole III Transmission Project
Project Infrastructure
Final Preferred Route
Converter Station
Local Study Area
Infrastructure
Converter Station
Bipole I and II
Transmission Line
Lichen Survey
Abundant Arboreal
Abundant Terrestrial
Moderate Arboreal
Moderate Terrestrial
Trace Arboreal
Trace Terrestrial
Landbase
Community
City / Town
First Nation
National/Provincial Park
Leaf Rapi
L.G
Granville Lake
Laurie River
Granville Lake
391
Prayer River
Churchill River
Sisipuk Lake
High Rock
Highrock Lake
Nelson Lake
Nelson House
NISICHAWAYASIHK CREE NATION
Pukatawagan
MATHIAS COLOMB FIRST NATION
Charles
Burntwood River
Burntwood Lake
Kipahigan Lake
Ruddock
Kississing Lake
Cold Lake
Sherridon
Fay Lake
Town of Snow Lake
393
Snow Lake
395
FLIN FLON
Channing
Schist Lake
10
GRASS RIVER PROVINCIAL PARK
Cranberry Portage
Athapop
Athapapuskow Lake
Reed Lake
39
Wekusko Lake
Herb Lake
392
Herb Lake Landing
596
Wekusko
6
Goose Lake
Dyce
Cormorant Lake
Cormorant
287
Rocky Lake
CLEARWATER LAKE PROVINCIAL PARK
North Moose Lake
Manitoba Hydro
Coordinate System: UTM Zone 14N NAD83
Data Source: MB Hydro, MMM, Stantec, ProvMB, NRCAN
Date Created: June 10, 2011
0 6 12 Kilometres
0 6 12 Miles
N
1:750,000
Lichen Studies
Aerial Survey Lichen Abundance Results
Map 300-02

Bipole III Transmission Project

Project Infrastructure

- Final Preferred Route
- Converter Station
- Local Study Area

Infrastructure

- Converter Station
- Bipole I and II
- Transmission Line

Lichen Survey

- Abundant Arboreal
- Abundant Terrestrial
- Moderate Arboreal
- Moderate Terrestrial
- Trace Arboreal
- Trace Terrestrial

Landbase

- Community
- City / Town
- First Nation
- National/Provincial Park

AMISK PARK RESERVE
Baldock Lake
L.G.D. of Mystery Lake
Moak Lake
THOMPSON
Partridge Crop Lake
Wuskwatim Lake
Wuskwatim G.S.
Paint Lake
PAINT LAKE PROVINCIAL PARK
Thicket Portage
Landing Lake
Pikwitonei
NELSON RIVER
Burntwood River
Kelsey G.S.
WAR LAKE FIRST NATION
Munk
Pit Siding
Utik Lake
Bear Lake
Oxford Lake
Setting Lake
Sipiwesk Lake
Wabowden
Cross Lake
CROSS LAKE FIRST NATION
Walker Lake
Jenpeg G.S.
Jenpeg
Whiskey Jack Landing
280
391
6
373
374

Manitoba Hydro

Coordinate System: UTM Zone 14N NAD83
Data Source: MB Hydro, MMM, Stantec, ProvMB, NRCAN
Date Created: June 10, 2011

0 6 12 Kilometres
0 6 12 Miles

N

1:750,000

Lichen Studies

Aerial Survey Lichen Abundance Results

Map 300-03

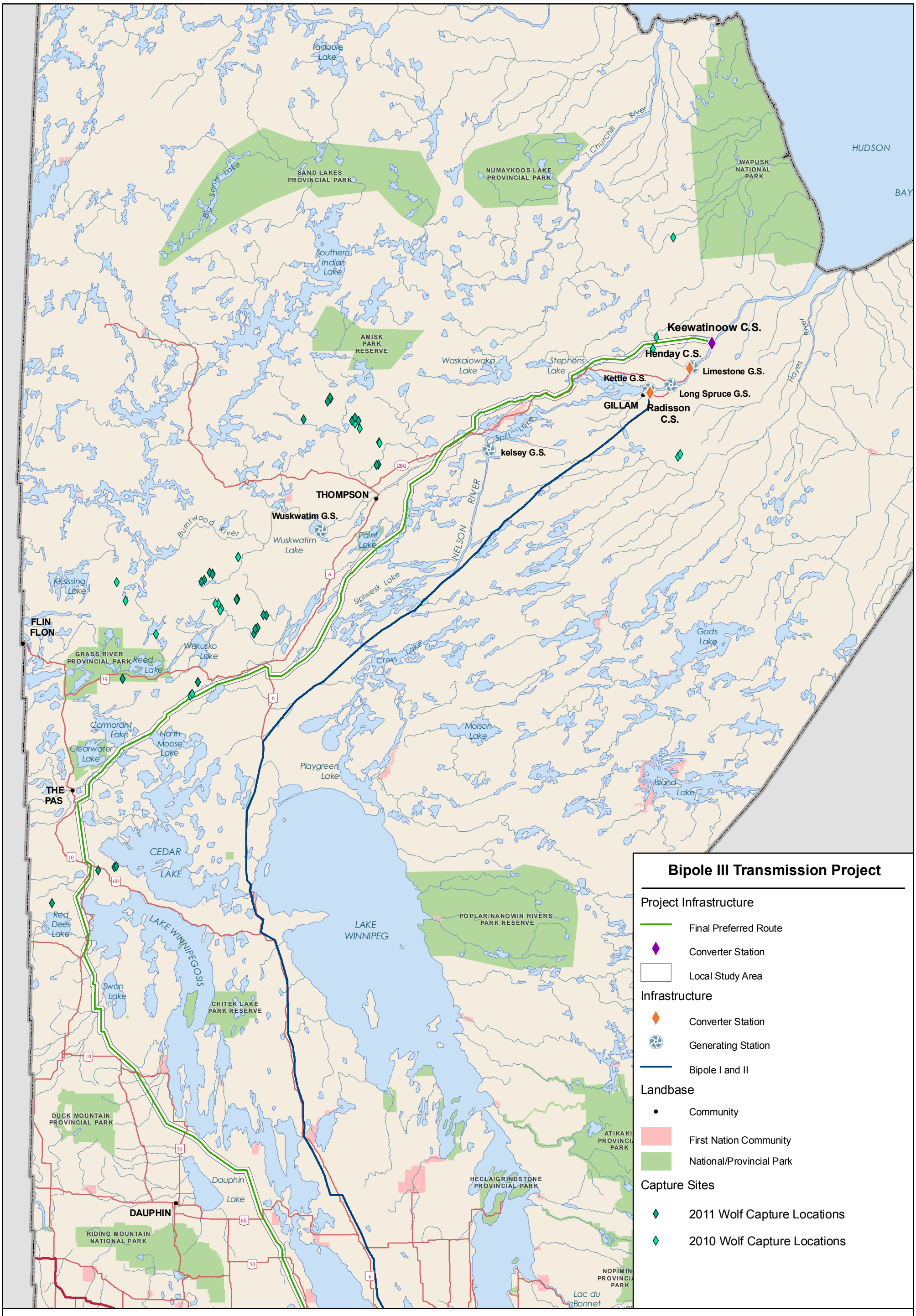

Manitoba Hydro

Coordinate System: UTM Zone 14N NAD83
Data Source: MB Hydro, MMM, Stantec, ProvMB, NRCAN, Joro
Date Created: October 24, 2011

0 25 50 Kilometres
0 25 50 Miles

N

1:2,500,000

Wolf Collaring Locations

Wolves Captured And Equipped With GPS Telemetry Collars In 2010 and 2011

Map 10

Bipole III Transmission Project

Project Infrastructure

- Final Preferred Route
- Converter Station
- Local Study Area

Infrastructure

- Converter Station
- Generating Station
- Generating Station (Proposed)
- Bipole I and II
- Transmission Line

Feature Proximity

- Buffered Linear Features
- Caribou Locations

Landbase

- Community
- City / Town
- First Nation
- National/Provincial Park

Leaf Rapi
L.G
Granville Lake
Laurie River
Granville Lake
391
Prayer River
Sisipuk Lake
Churchill River
High Rock
Highrock Lake
Nelson Lake
Nelson House
NISICHAWAYASIHK CREE NATION
Pukatawagan
MATHIAS COLOMB FIRST NATION
Charles
Burntwood River
Burntwood Lake
Kipahigan Lake
Ruddock
Kississing Lake
Cold Lake
Sherridon
Fay Lake
Town of Snow Lake
393
Snow Lake
395
FLIN FLON
Channing
Schist Lake
10
GRASS RIVER PROVINCIAL PARK
Wekusko Lake
Herb Lake
392
Herb Lake Landing
Cranberry Portage
39
Reed Lake
Athapop
Athapapuskow Lake
596
Wekusko
6
Goose Lake
Dyce
Cormorant Lake
Cormorant
287
Rocky Lake
CLEARWATER LAKE PROVINCIAL PARK
North Moose Lake

Manitoba Hydro

Coordinate System: UTM Zone 14N NAD83
Data Source: MB Hydro, MMM, Stantec, ProvMB, NRCAN
Date Created: October 28, 2011

0 6 12 Kilometres
0 6 12 Miles

N

1:750,000

Caribou Telemetry Point Density in Proximity to Linear Features

Map 11