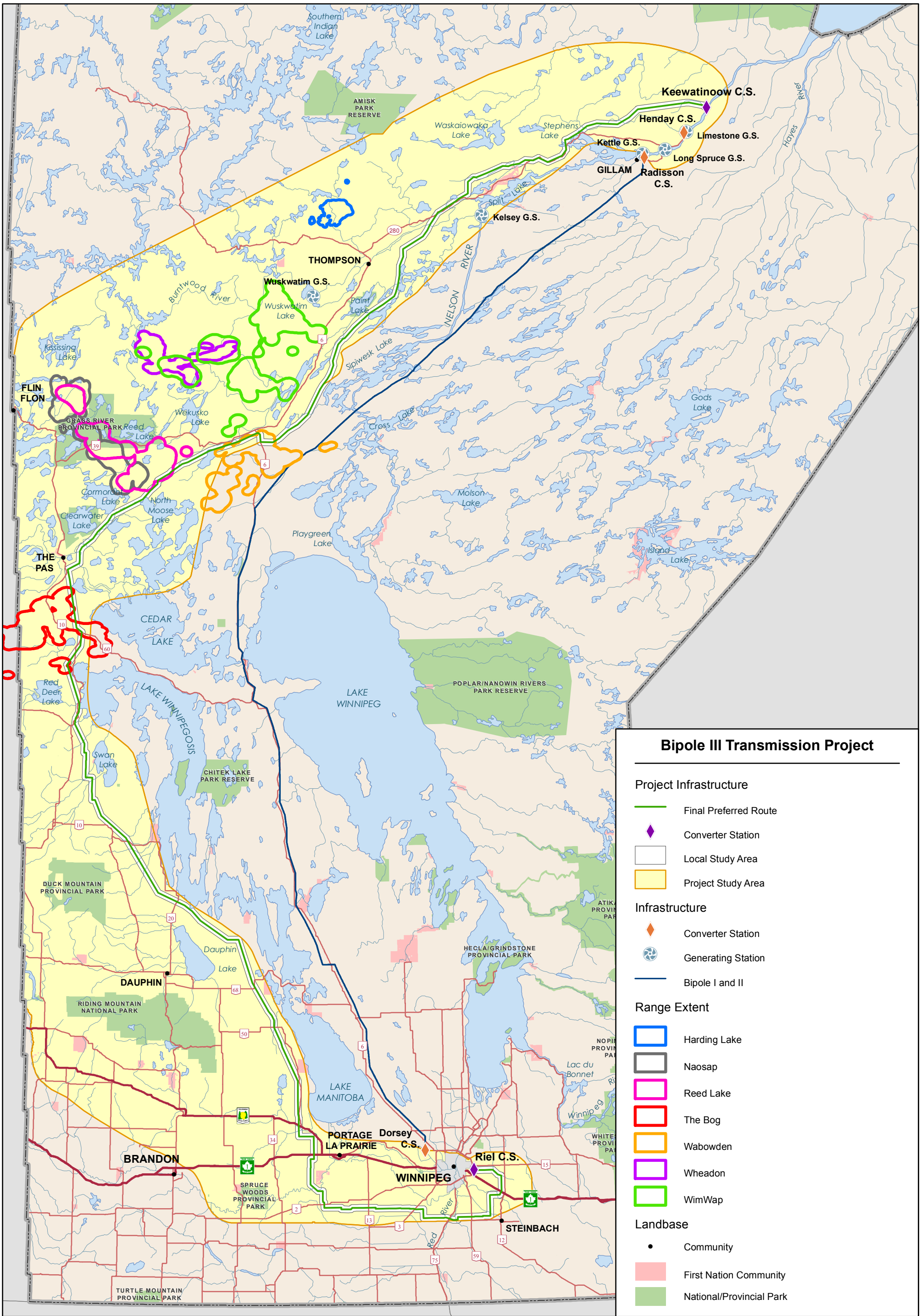

Manitoba Hydro

Coordinate System: UTM Zone 14N NAD83
Data Source: MB Hydro, MMM, Stantec, ProvMB, NRCAN, Joro
Date Created: November 24, 2011

0 25 50 Kilometres
0 25 50 Miles

N

1:2,500,000

Extent of Boreal Woodland Caribou Range Winter Core Use Areas

Based on Telemetry Data (1996-2011)

Map 8-1

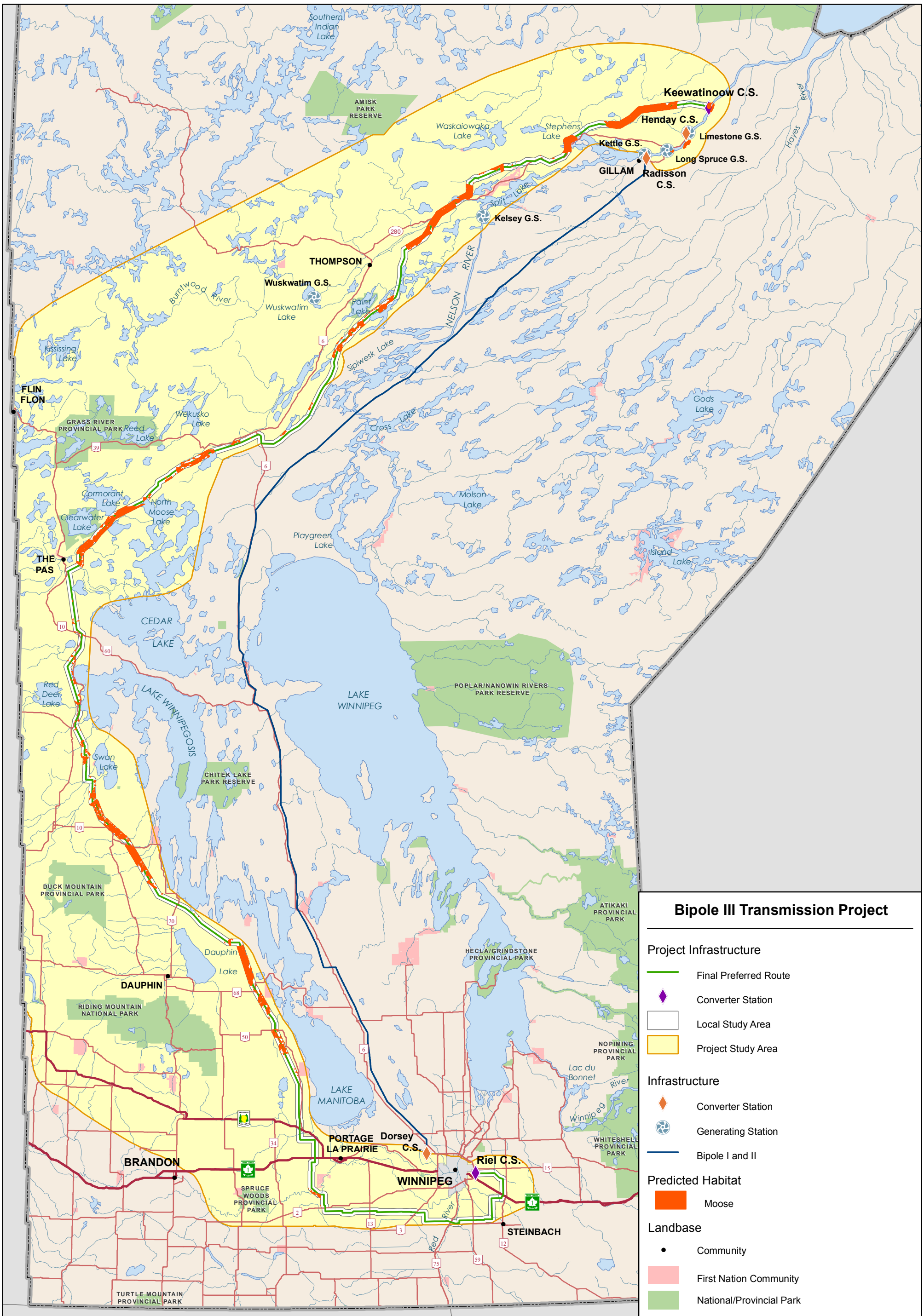

Manitoba Hydro

Coordinate System: UTM Zone 14N NAD83
Data Source: MB Hydro, MMM, Stantec, ProvMB, NRCAN, Joro, WRCS
Date Created: November 24, 2011

0 25 50 Kilometres
0 25 50 Miles

N

1:2,500,000

Extent of Moose Habitat within the Local Study Area

(Model-Estimated)

Map 8-2

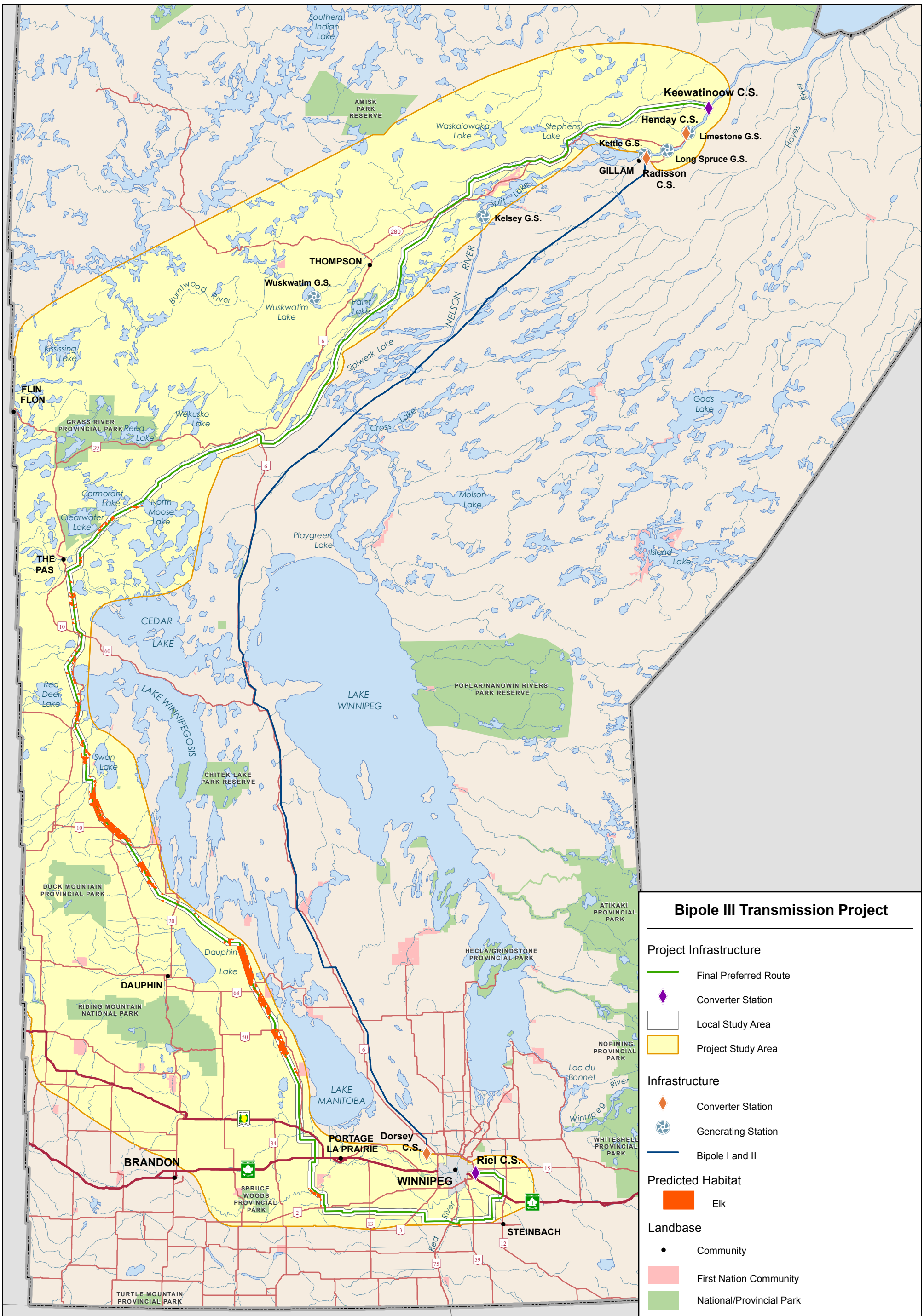

Manitoba Hydro

Coordinate System: UTM Zone 14N NAD83
Data Source: MB Hydro, MMM, Stantec, ProvMB, NRCAN, Joro, WRCS
Date Created: November 24, 2011

0 25 50 Kilometres
0 25 50 Miles

N

1:2,500,000

Extent of Elk Habitat within the Local Study Area

(Model-Estimated)

Map 8-3

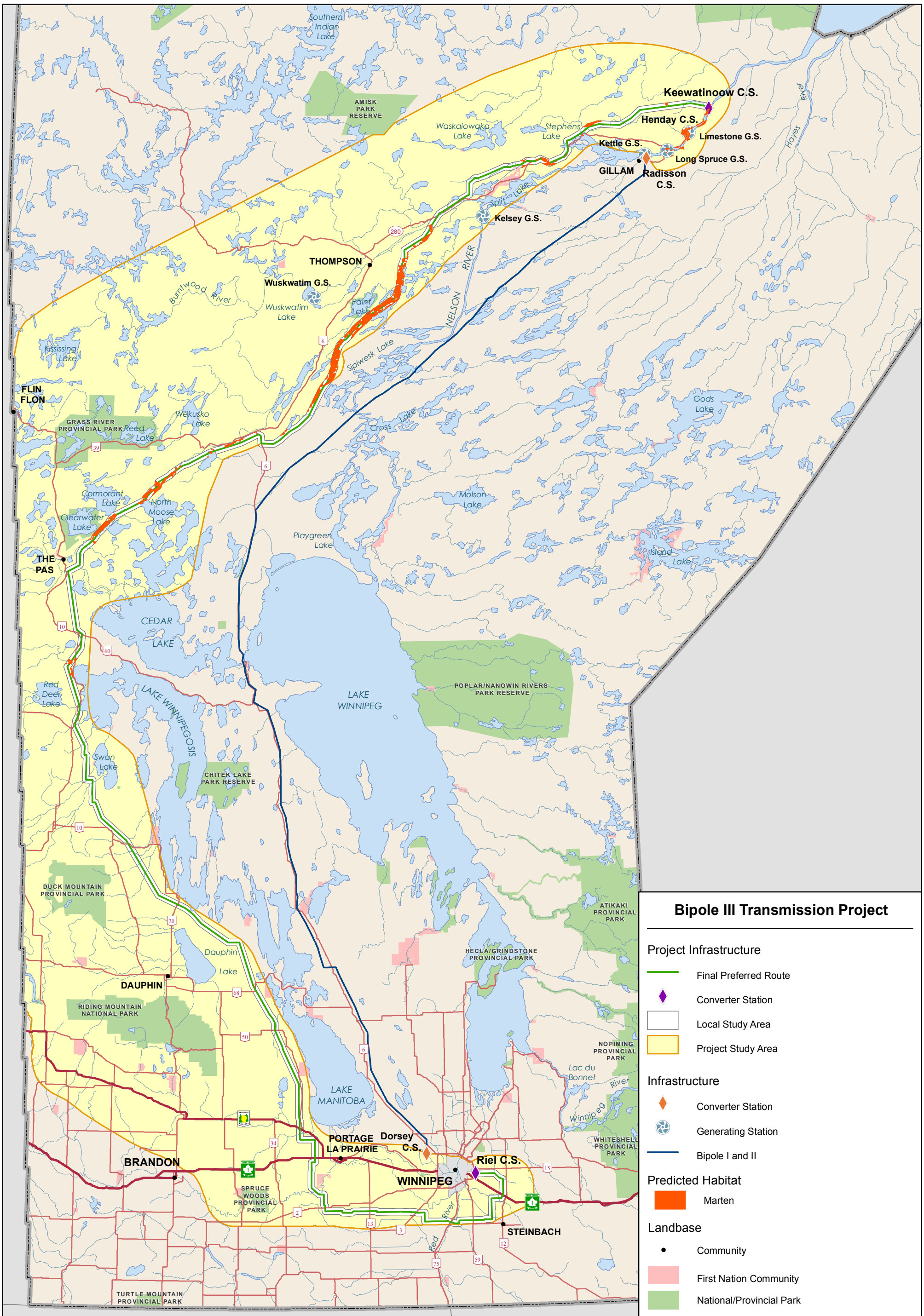

Manitoba Hydro

Coordinate System: UTM Zone 14N NAD83
Data Source: MB Hydro, MMM, Stantec, ProvMB, NRCAN, Joro, WRCS
Date Created: November 24, 2011

0 25 50 Kilometres
0 25 50 Miles

N

1:2,500,000

Extent of Marten Habitat within the Local Study Area

(Model-Estimated)

Map 8-4

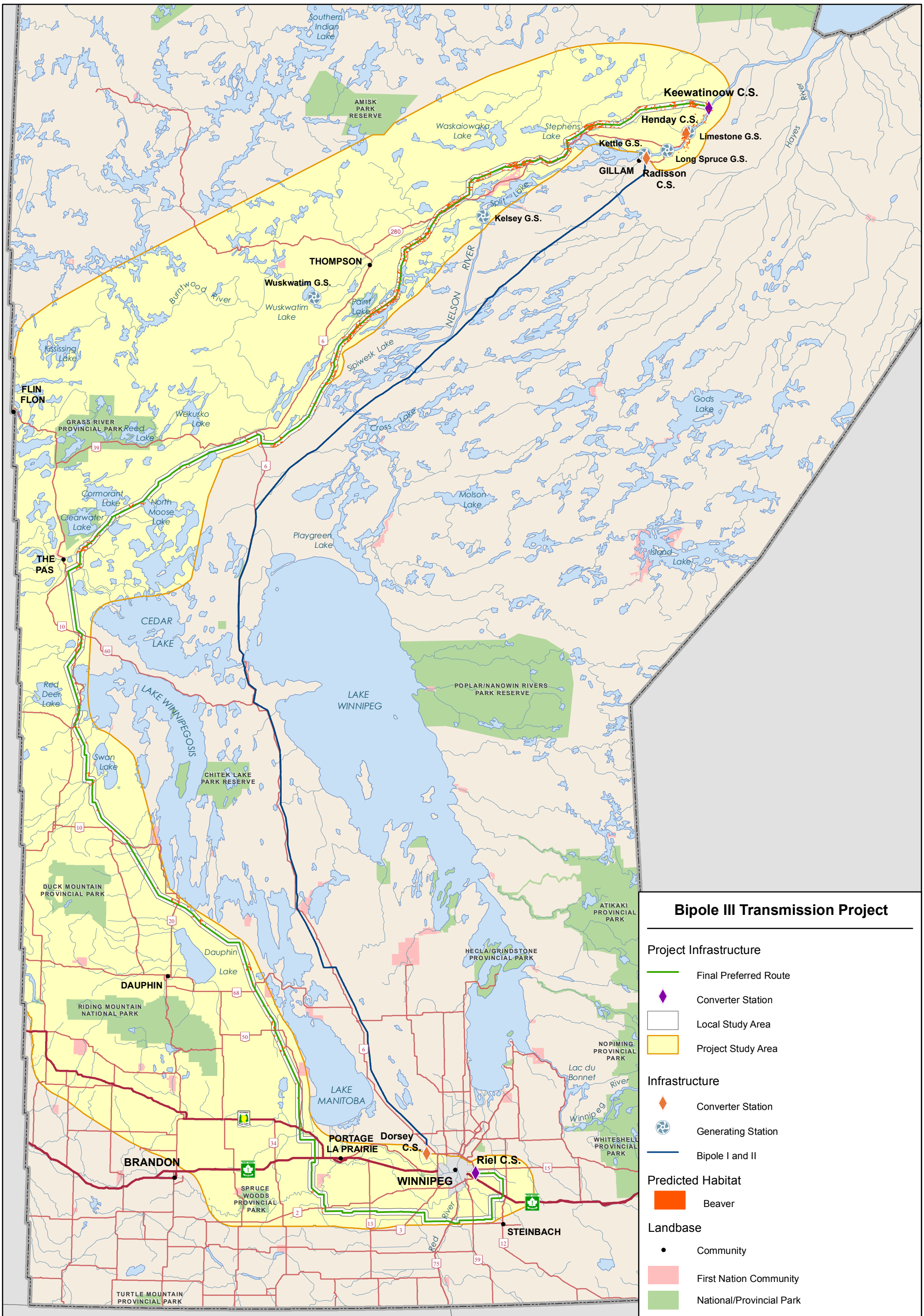

Manitoba Hydro

Coordinate System: UTM Zone 14N NAD83
Data Source: MB Hydro, MMM, Stantec, ProvMB, NRCAN, Joro, WRCS
Date Created: November 24, 2011

0 25 50 Kilometres
0 25 50 Miles

N

1:2,500,000

Extent of Beaver Habitat within the Local Study Area

(Model-Estimated)

Map 8-5

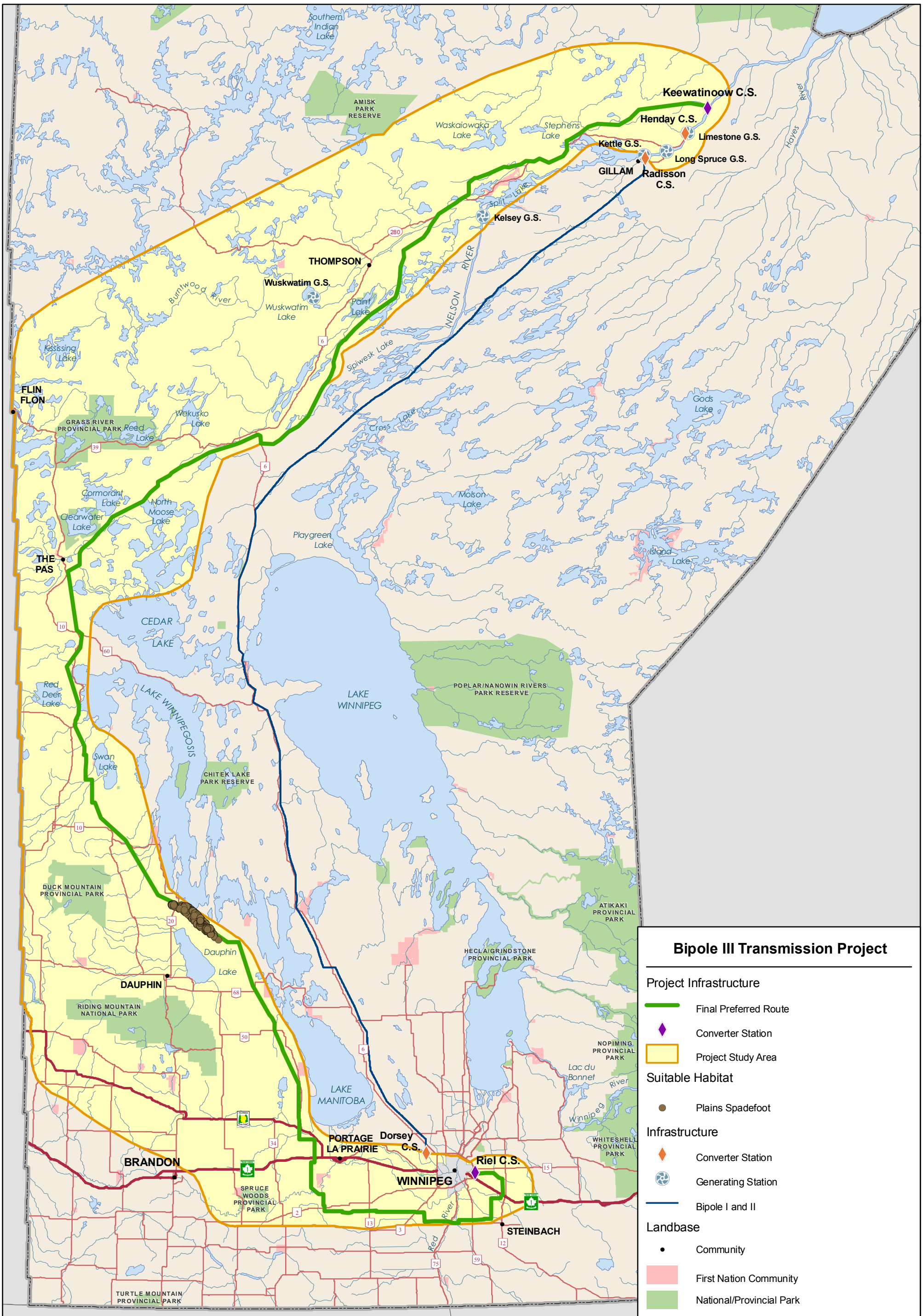

Manitoba Hydro

Coordinate System: UTM Zone 14N NAD83
Data Source: MB Hydro, MMM, Stantec, ProvMB, NRCAN
Date Created: November 24, 2011

0 25 50 Kilometres
0 25 50 Miles

N

1:2,500,000

Plains Spadefoot Habitat Distribution Map

(As Surveyed 2011)

Map 8-6

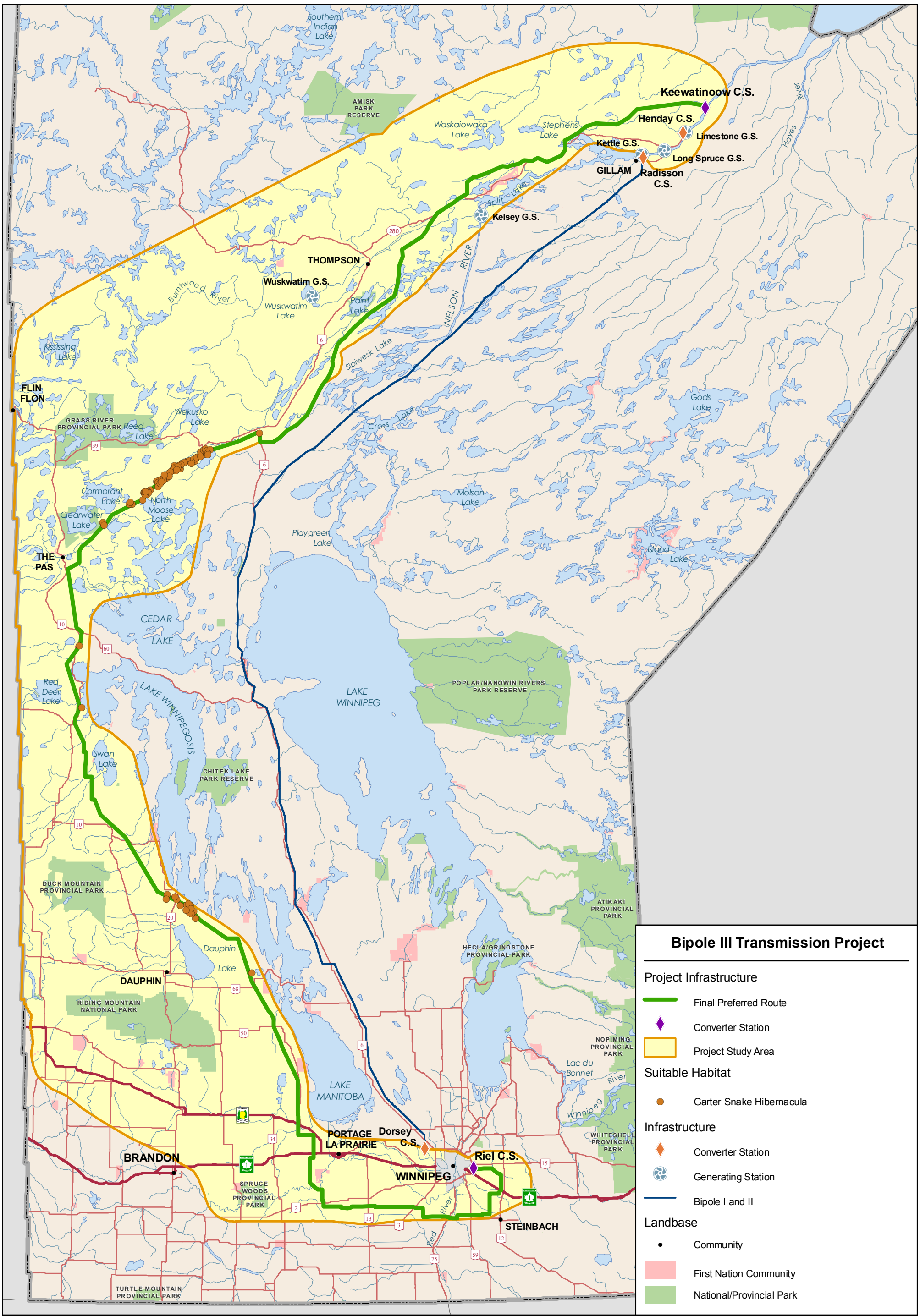

Manitoba Hydro

Coordinate System: UTM Zone 14N NAD83
Data Source: MB Hydro, MMM, Stantec, ProvMB, NRCAN
Date Created: November 24, 2011

0 25 50 Kilometres
0 25 50 Miles

N

1:2,500,000

Garter Snake Habitat Distribution Map

(As Surveyed 2011)

Map 8-7

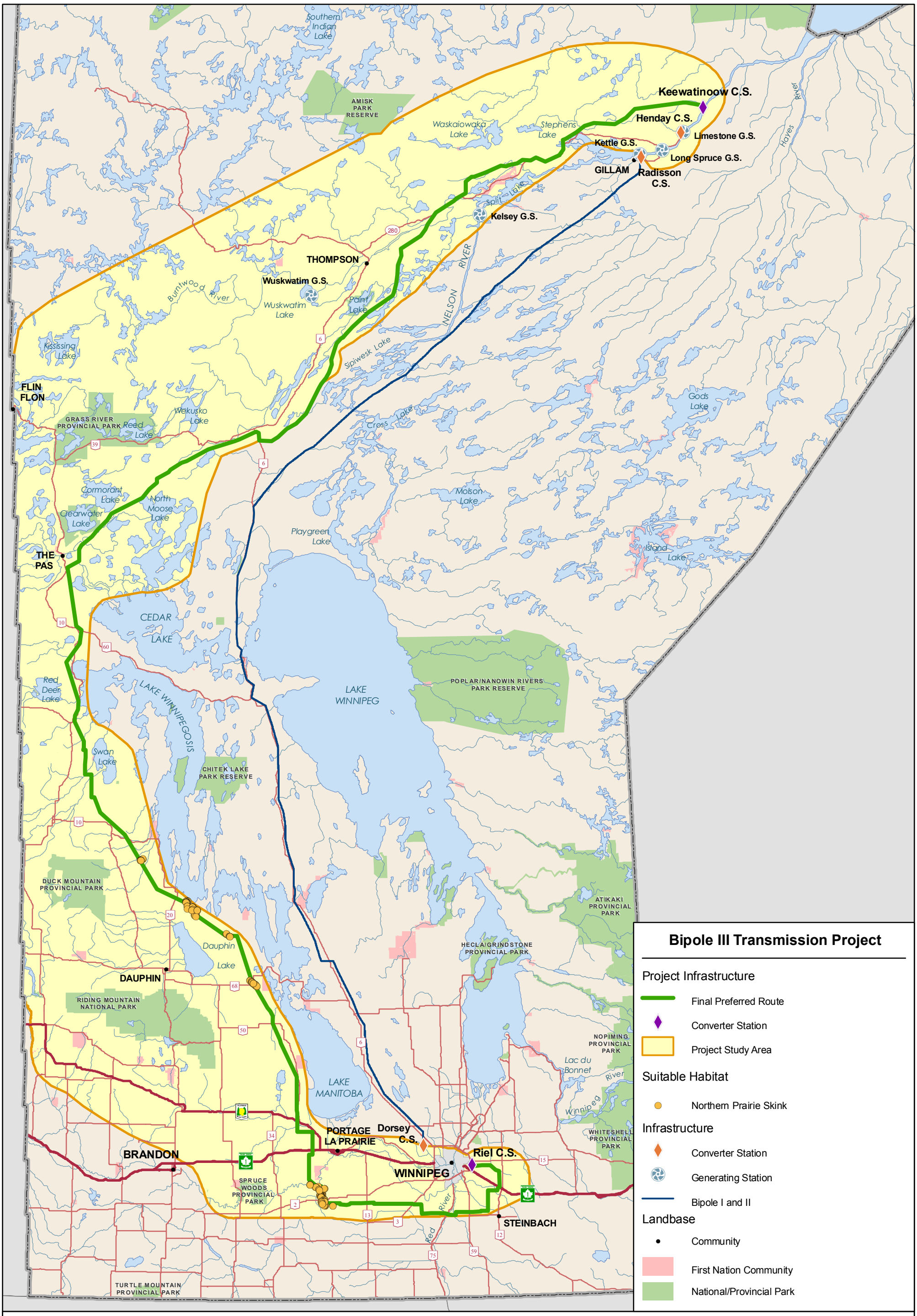

Manitoba Hydro

Coordinate System: UTM Zone 14N NAD83
Data Source: MB Hydro, MMM, Stantec, ProvMB, NRCAN
Date Created: November 24, 2011

0 25 50 Kilometres
0 25 50 Miles

N

1:2,500,000

Northern Prairie Skink Habitat Distribution Map

(As Surveyed 2011)

Map 8-8