Manitoba Hydro

Bipole III Transmission Project

Project Infrastructure

- Final Preferred Route
- Converter Station
- AC Collector Line
- Ground Electrode Line
- Construction Power (KN36)
- Construction Camp Site
- Ground Electrode Site
- Construction Power Site
- Local Study Area

Infrastructure

- Converter Station
- Generating Station (Proposed)
- Generating Station
- Transmission Line
- Bipole I and II

Modeled Habitat

- Beaver Habitat

Landbase

- Community
- City / Town
- First Nation
- National/Provincial Park
- Provincial Forest
- Wildlife Management Area

Coordinate System: UTM Zone 14N NAD83
Data Source: MBHydro, ProvMB, NRCAN, MMM, Stantec, WRCS, Joro
Date Created: July 25, 2011

N

0 5 10 Kilometres
0 3 6 Miles
1:250,000

Model-Estimated Mammal Habitat

Distribution of Modeled Beaver Habitat within Local Study Area

Map 1000-01

Manitoba Hydro

Bipole III Transmission Project

Project Infrastructure

- Final Preferred Route
- Converter Station
- AC Collector Line
- Ground Electrode Line
- Construction Power (KN36)
- Construction Camp Site
- Ground Electrode Site
- Construction Power Site
- Local Study Area

Infrastructure

- Converter Station
- Generating Station (Proposed)
- Generating Station
- Transmission Line
- Bipole I and II

Modeled Habitat

- Beaver Habitat

Landbase

- Community
- City / Town
- First Nation
- National/Provincial Park
- Provincial Forest
- Wildlife Management Area

Coordinate System: UTM Zone 14N NAD83
Data Source: MBHydro, ProvMB, NRCAN, MMM, Stantec, WRCS, Joro
Date Created: July 25, 2011

N

0 5 10 Kilometres
0 3 6 Miles
1:250,000

Model-Estimated Mammal Habitat

Distribution of Modeled Beaver Habitat within Local Study Area

Map 1000-02

Manitoba Hydro

Bipole III Transmission Project

Project Infrastructure

- Final Preferred Route
- Converter Station
- AC Collector Line
- Ground Electrode Line
- Construction Power (KN36)
- Construction Camp Site
- Ground Electrode Site
- Construction Power Site
- Local Study Area

Infrastructure

- Converter Station
- Generating Station (Proposed)
- Generating Station
- Transmission Line
- Bipole I and II

Modeled Habitat

- Beaver Habitat

Landbase

- Community
- City / Town
- First Nation
- National/Provincial Park
- Provincial Forest
- Wildlife Management Area

Coordinate System: UTM Zone 14N NAD83
Data Source: MBHydro, ProvMB, NRCAN, MMM, Stantec, WRCS, Joro
Date Created: July 25, 2011

N

0 5 10 Kilometres
0 3 6 Miles

1:250,000

Model-Estimated Mammal Habitat

Distribution of Modeled Beaver Habitat within Local Study Area

Map 1000-03

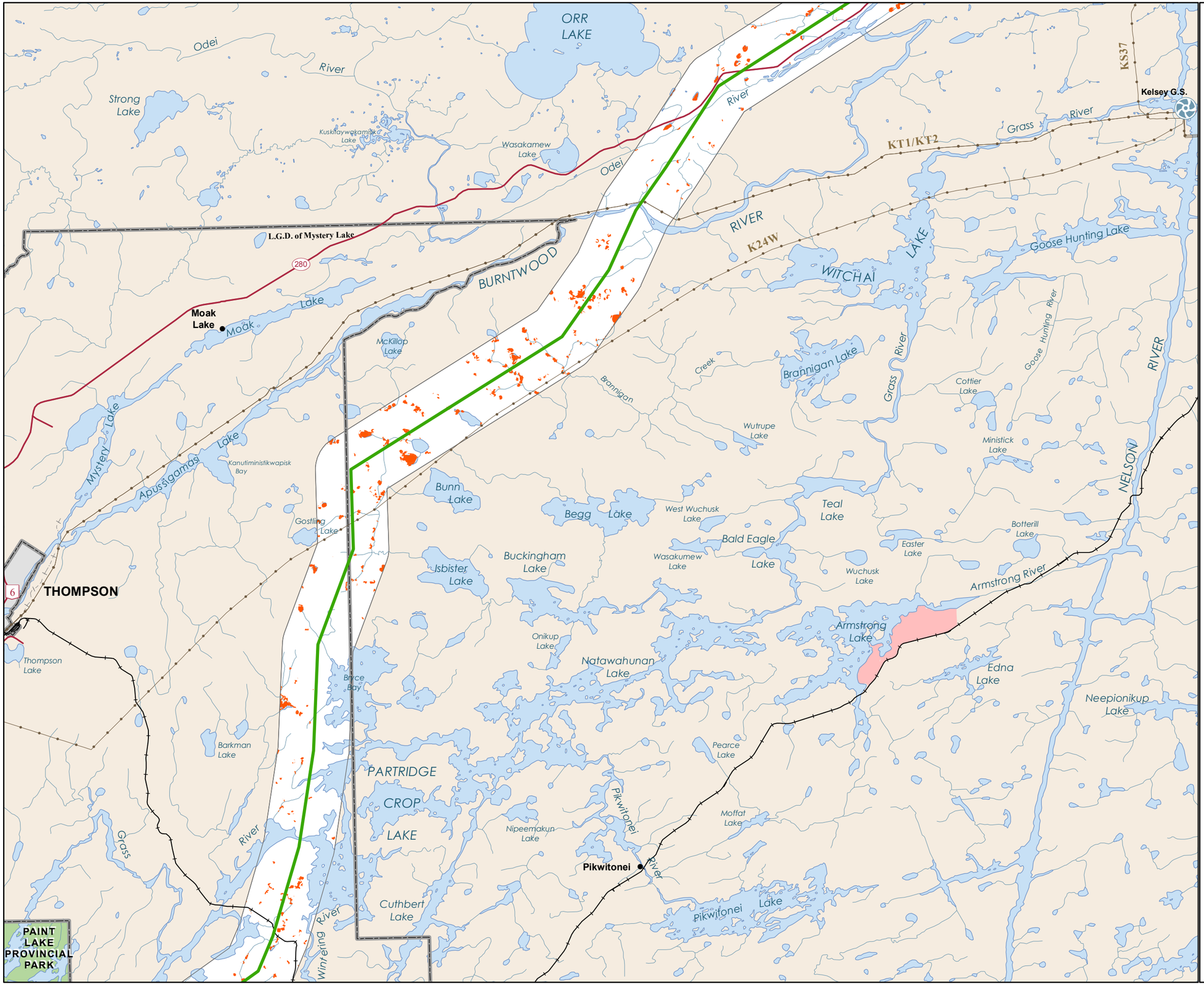

Manitoba Hydro

Bipole III Transmission Project

Project Infrastructure

- Final Preferred Route
- Converter Station
- AC Collector Line
- Ground Electrode Line
- Construction Power (KN36)
- Construction Camp Site
- Ground Electrode Site
- Construction Power Site
- Local Study Area

Infrastructure

- Converter Station
- Generating Station (Proposed)
- Generating Station
- Transmission Line
- Bipole I and II

Modeled Habitat

- Beaver Habitat

Landbase

- Community
- City / Town
- First Nation
- National/Provincial Park
- Provincial Forest
- Wildlife Management Area

Coordinate System: UTM Zone 14N NAD83
Data Source: MBHydro, ProvMB, NRCAN, MMM, Stantec, WRCS, Joro
Date Created: July 25, 2011

N

0 5 10 Kilometres
0 3 6 Miles

1:250,000

Model-Estimated Mammal Habitat

Distribution of Modeled Beaver Habitat within Local Study Area

Map 1000-04

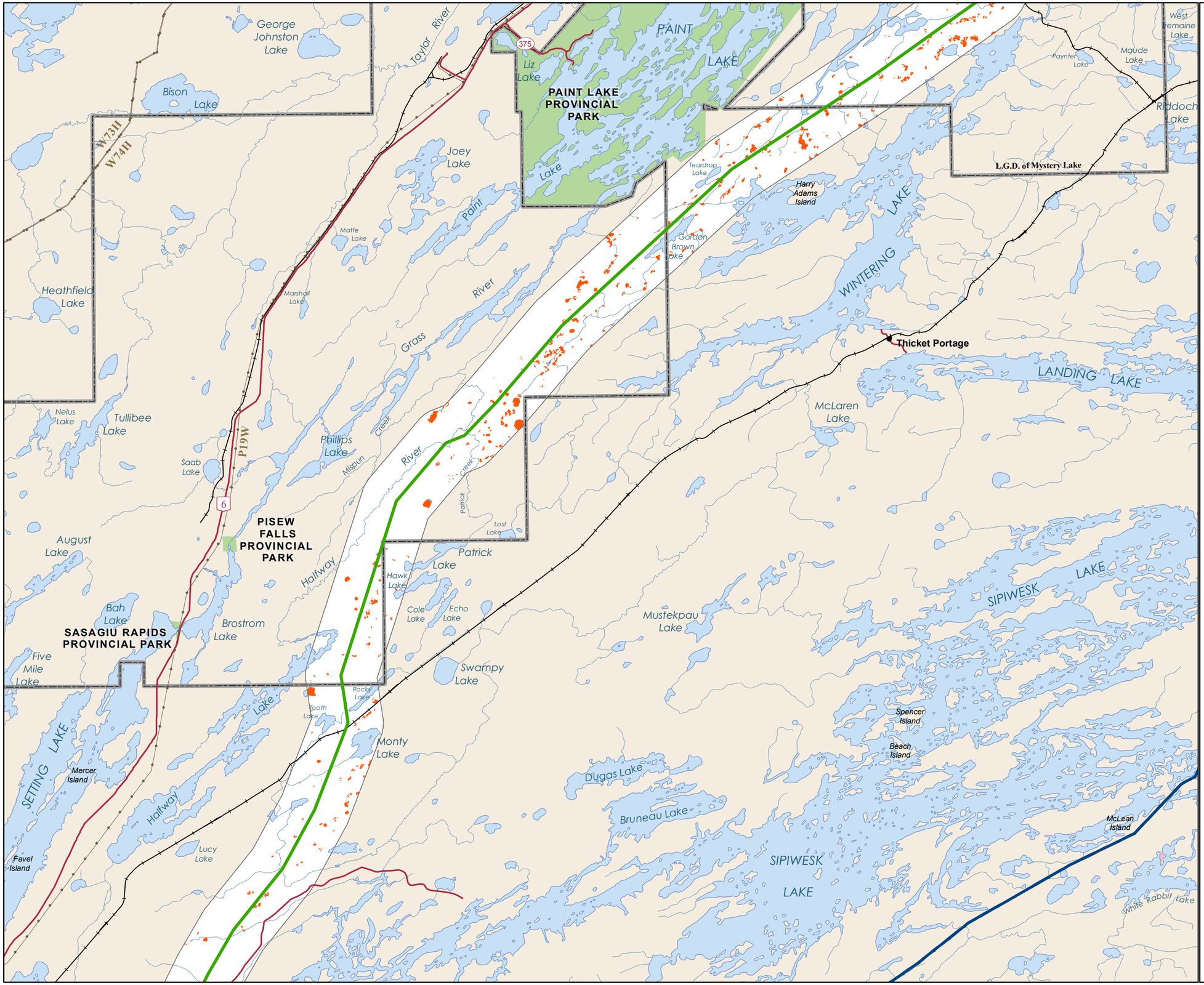

Manitoba Hydro

Bipole III Transmission Project

Project Infrastructure

- Final Preferred Route
- Converter Station
- AC Collector Line
- Ground Electrode Line
- Construction Power (KN36)
- Construction Camp Site
- Ground Electrode Site
- Construction Power Site
- Local Study Area

Infrastructure

- Converter Station
- Generating Station (Proposed)
- Generating Station
- Transmission Line
- Bipole I and II

Modeled Habitat

- Beaver Habitat

Landbase

- Community
- City / Town
- First Nation
- National/Provincial Park
- Provincial Forest
- Wildlife Management Area

Coordinate System: UTM Zone 14N NAD83
Data Source: MBHydro, ProvMB, NRCAN, MMM, Stantec, WRCS, Joro
Date Created: July 25, 2011

N

0 5 10 Kilometres
0 3 6 Miles

1:250,000

Model-Estimated Mammal Habitat

Distribution of Modeled Beaver Habitat within Local Study Area

Map 1000-05

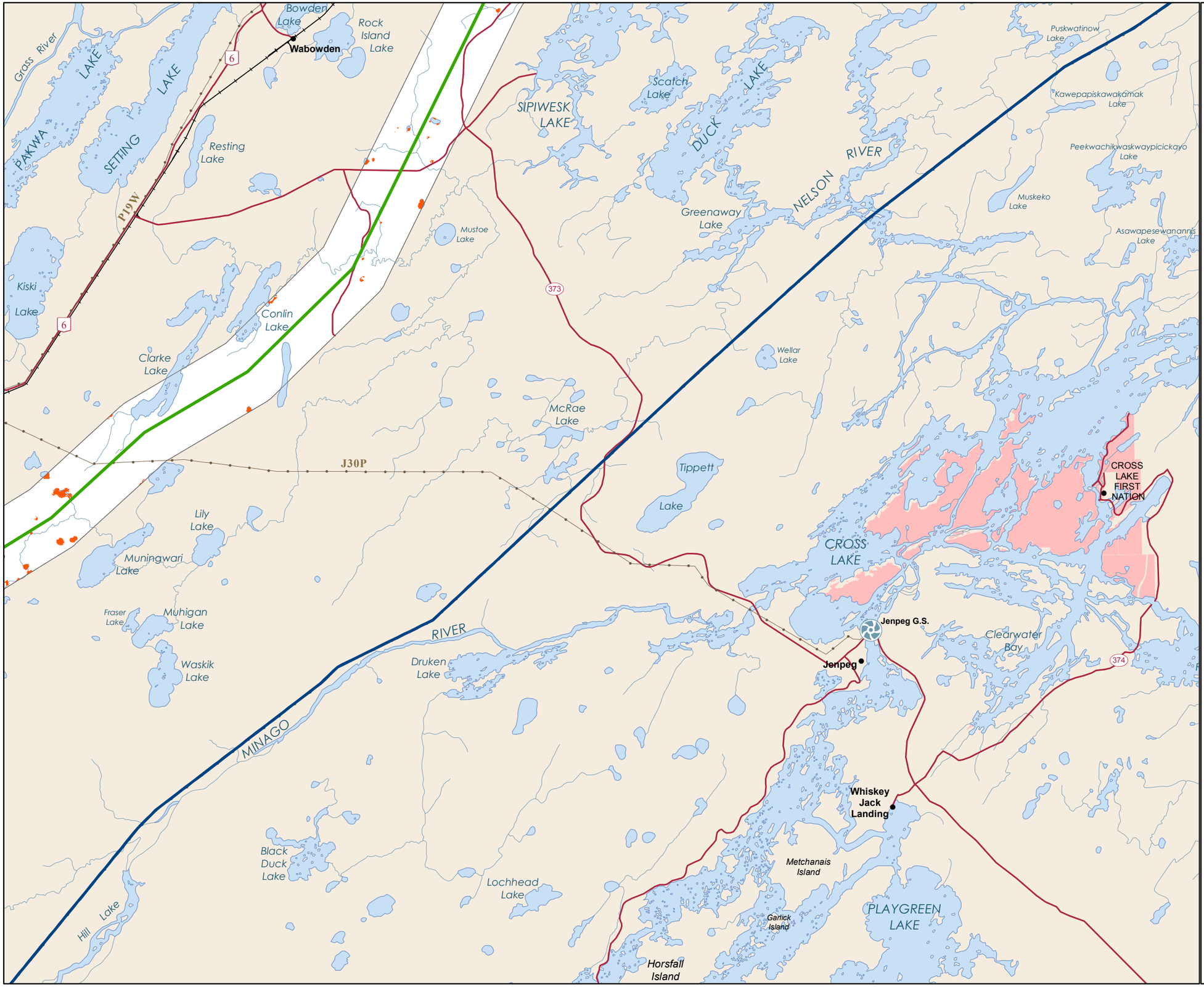

Manitoba Hydro

Bipole III Transmission Project

Project Infrastructure

- Final Preferred Route
- Converter Station
- AC Collector Line
- Ground Electrode Line
- Construction Power (KN36)
- Construction Camp Site
- Ground Electrode Site
- Construction Power Site
- Local Study Area

Infrastructure

- Converter Station
- Generating Station (Proposed)
- Generating Station
- Transmission Line
- Bipole I and II

Modeled Habitat

- Beaver Habitat

Landbase

- Community
- City / Town
- First Nation
- National/Provincial Park
- Provincial Forest
- Wildlife Management Area

Coordinate System: UTM Zone 14N NAD83
Data Source: MBHydro, ProvMB, NRCAN, MMM, Stantec, WRCS, Joro
Date Created: July 25, 2011

N

0 5 10 Kilometres
0 3 6 Miles

1:250,000

Model-Estimated Mammal Habitat

Distribution of Modeled Beaver Habitat within Local Study Area

Map 1000-06

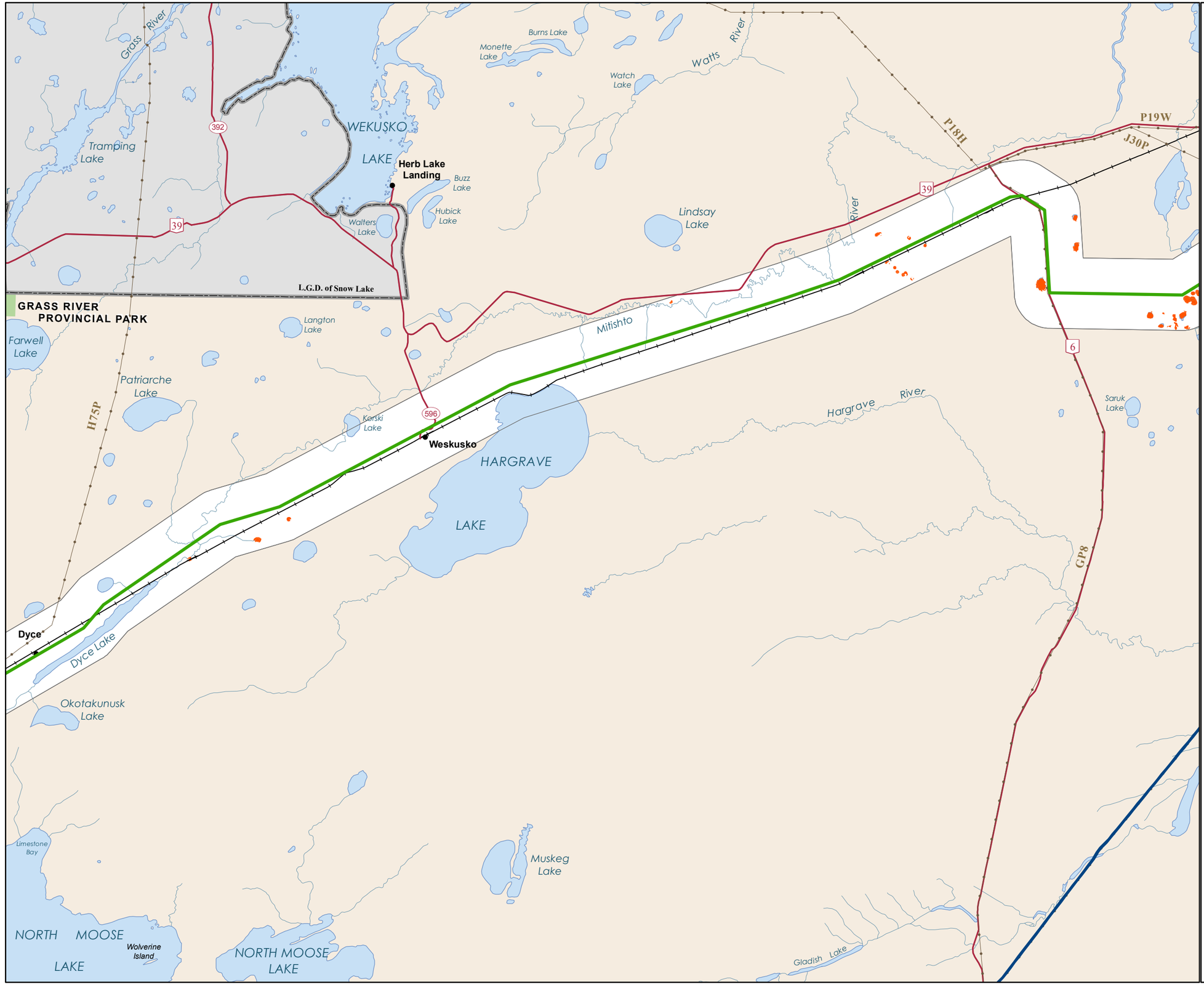

Manitoba Hydro

Bipole III Transmission Project

Project Infrastructure

- Final Preferred Route
- Converter Station
- AC Collector Line
- Ground Electrode Line
- Construction Power (KN36)
- Construction Camp Site
- Ground Electrode Site
- Construction Power Site
- Local Study Area

Infrastructure

- Converter Station
- Generating Station (Proposed)
- Generating Station
- Transmission Line
- Bipole I and II

Modeled Habitat

- Beaver Habitat

Landbase

- Community
- City / Town
- First Nation
- National/Provincial Park
- Provincial Forest
- Wildlife Management Area

Coordinate System: UTM Zone 14N NAD83
Data Source: MBHydro, ProvMB, NRCAN, MMM, Stantec, WRCS, Joro
Date Created: July 25, 2011

N

0 5 10 Kilometres
0 3 6 Miles

1:250,000

Model-Estimated Mammal Habitat

Distribution of Modeled Beaver Habitat within Local Study Area

Map 1000-07

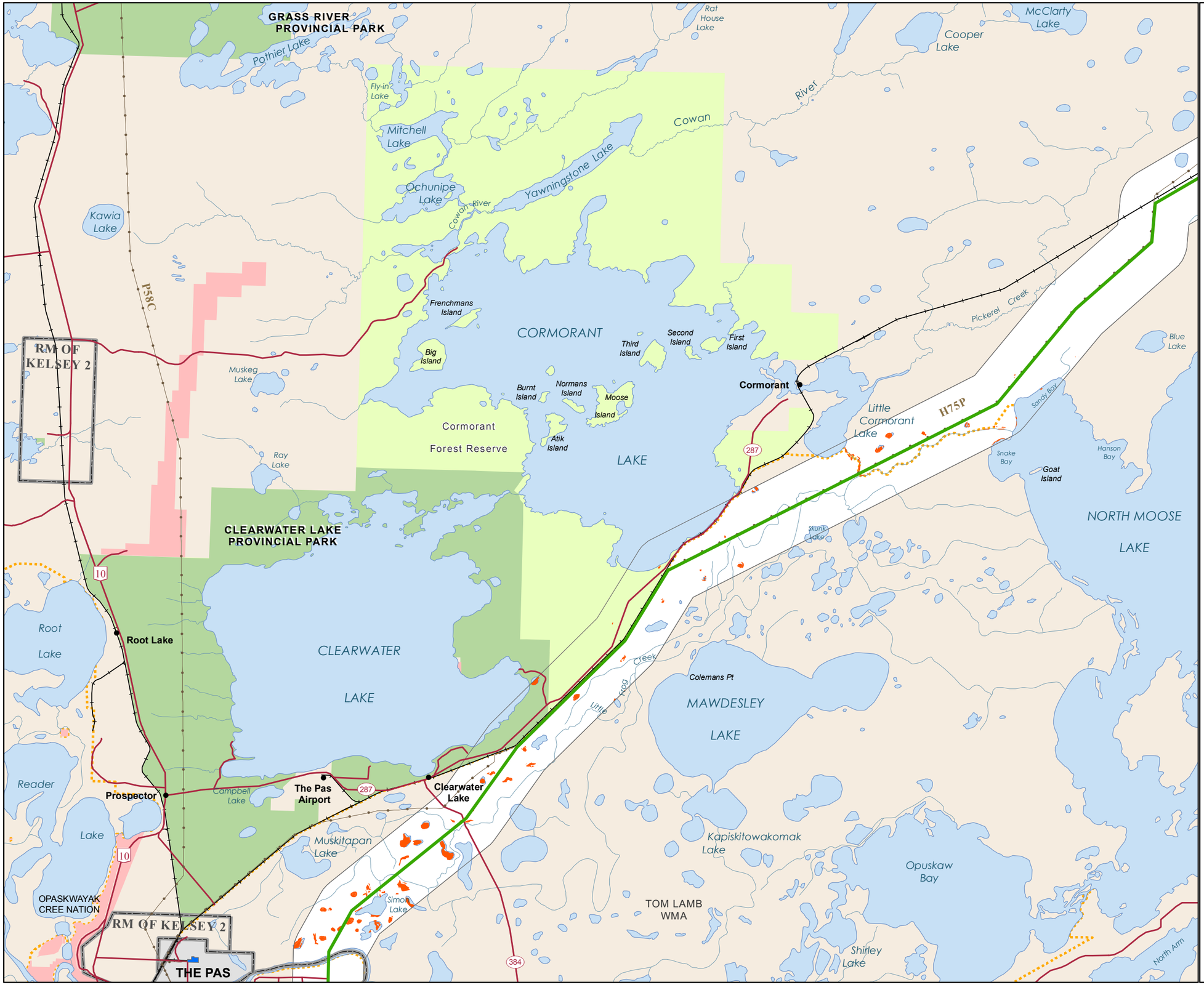

Manitoba Hydro

Bipole III Transmission Project

Project Infrastructure
- Final Preferred Route
- Converter Station
- AC Collector Line
- Ground Electrode Line
- Construction Power (KN36)
- Construction Camp Site
- Ground Electrode Site
- Construction Power Site
- Local Study Area

Infrastructure
- Converter Station
- Generating Station (Proposed)
- Generating Station
- Transmission Line
- Bipole I and II

Modeled Habitat
- Beaver Habitat

Landbase
- Community
- City / Town
- First Nation
- National/Provincial Park
- Provincial Forest
- Wildlife Management Area

Coordinate System: UTM Zone 14N NAD83
Data Source: MBHydro, ProvMB, NRCAN, MMM, Stantec, WRCS, Joro
Date Created: July 25, 2011

N

0 5 10 Kilometres
0 3 6 Miles
1:250,000

Model-Estimated Mammal Habitat

Distribution of Modeled Beaver Habitat within Local Study Area

Map 1000-08

Manitoba Hydro

Bipole III Transmission Project

Project Infrastructure

- Final Preferred Route
- Converter Station
- AC Collector Line
- Ground Electrode Line
- Construction Power (KN36)
- Construction Camp Site
- Ground Electrode Site
- Construction Power Site
- Local Study Area

Infrastructure

- Converter Station
- Generating Station (Proposed)
- Generating Station
- Transmission Line
- Bipole I and II

Modeled Habitat

- Beaver Habitat

Landbase

- Community
- City / Town
- First Nation
- National/Provincial Park
- Provincial Forest
- Wildlife Management Area

Coordinate System: UTM Zone 14N NAD83
Data Source: MBHydro, ProvMB, NRCAN, MMM, Stantec, WRCS, Joro
Date Created: July 25, 2011

N

0 5 10 Kilometres
0 3 6 Miles
1:250,000

Model-Estimated Mammal Habitat

Distribution of Modeled Beaver Habitat within Local Study Area

Map 1000-09

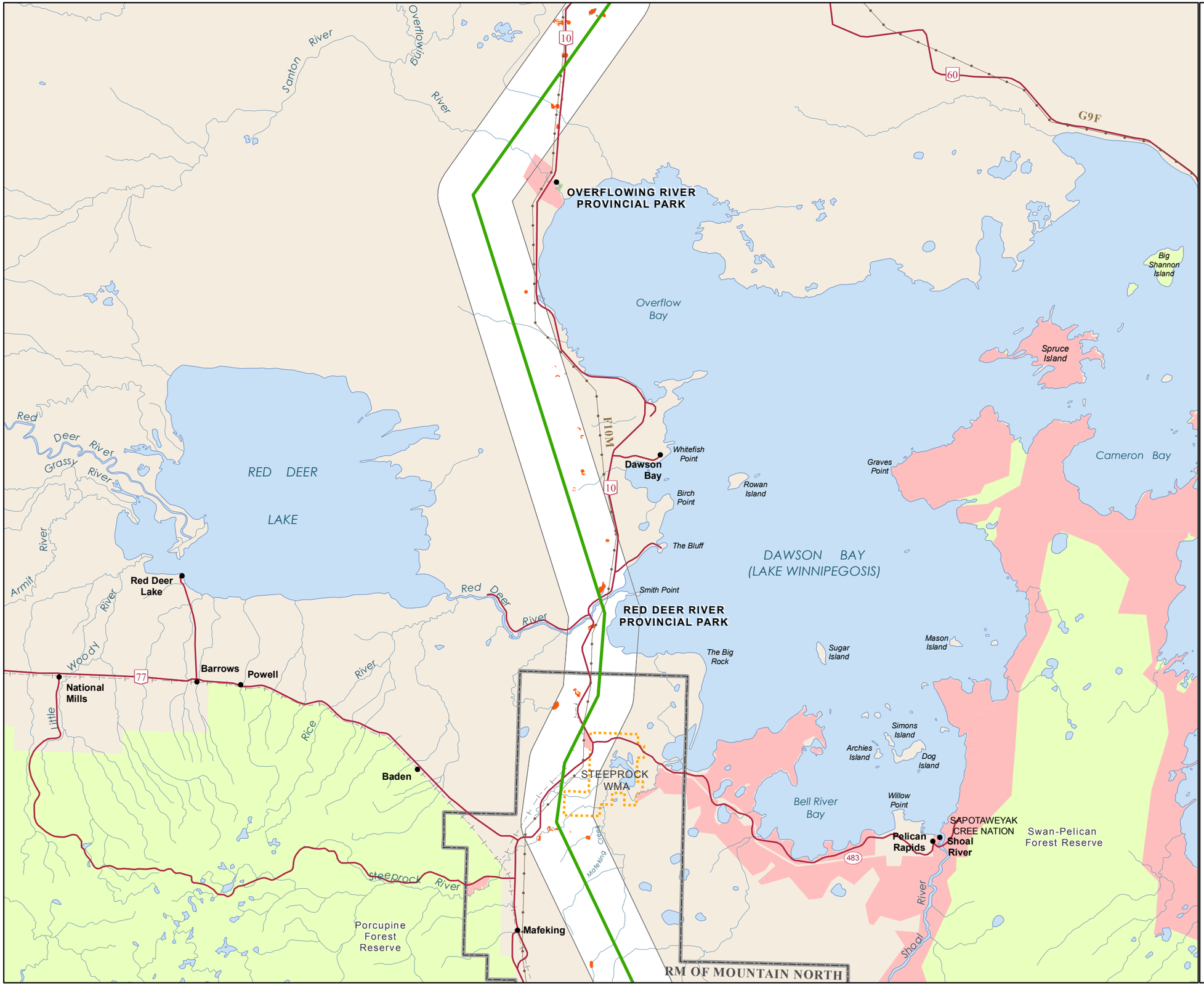

Manitoba Hydro

Bipole III Transmission Project

Project Infrastructure

- Final Preferred Route
- Converter Station
- AC Collector Line
- Ground Electrode Line
- Construction Power (KN36)
- Construction Camp Site
- Ground Electrode Site
- Construction Power Site
- Local Study Area

Infrastructure

- Converter Station
- Generating Station (Proposed)
- Generating Station
- Transmission Line
- Bipole I and II

Modeled Habitat

- Beaver Habitat

Landbase

- Community
- City / Town
- First Nation
- National/Provincial Park
- Provincial Forest
- Wildlife Management Area

Coordinate System: UTM Zone 14N NAD83
Data Source: MBHydro, ProvMB, NRCAN, MMM, Stantec, WRCS, Joro
Date Created: July 25, 2011

N

0 5 10 Kilometres
0 3 6 Miles

1:250,000

Model-Estimated Mammal Habitat

Distribution of Modeled Beaver Habitat within Local Study Area

Map 1000-10

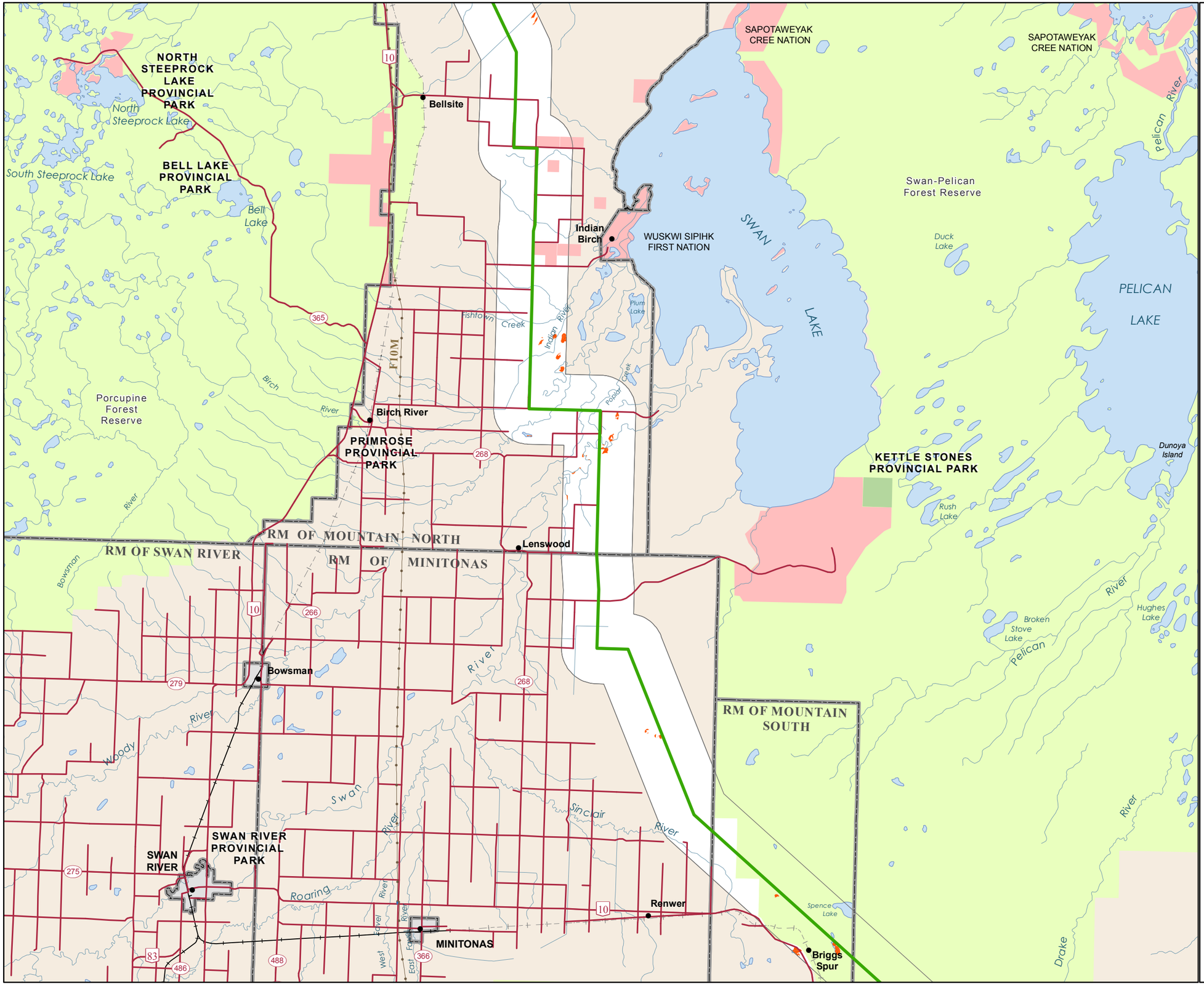

Manitoba Hydro

Bipole III Transmission Project

Project Infrastructure

- Final Preferred Route
- Converter Station
- AC Collector Line
- Ground Electrode Line
- Construction Power (KN36)
- Construction Camp Site
- Ground Electrode Site
- Construction Power Site
- Local Study Area

Infrastructure

- Converter Station
- Generating Station (Proposed)
- Generating Station
- Transmission Line
- Bipole I and II

Modeled Habitat

- Beaver Habitat

Landbase

- Community
- City / Town
- First Nation
- National/Provincial Park
- Provincial Forest
- Wildlife Management Area

Coordinate System: UTM Zone 14N NAD83
Data Source: MBHydro, ProvMB, NRCAN, MMM, Stantec, WRCS, Joro
Date Created: July 25, 2011

N

0 5 10 Kilometres
0 3 6 Miles

1:250,000

Model-Estimated Mammal Habitat

Distribution of Modeled Beaver Habitat within Local Study Area

Map 1000-11

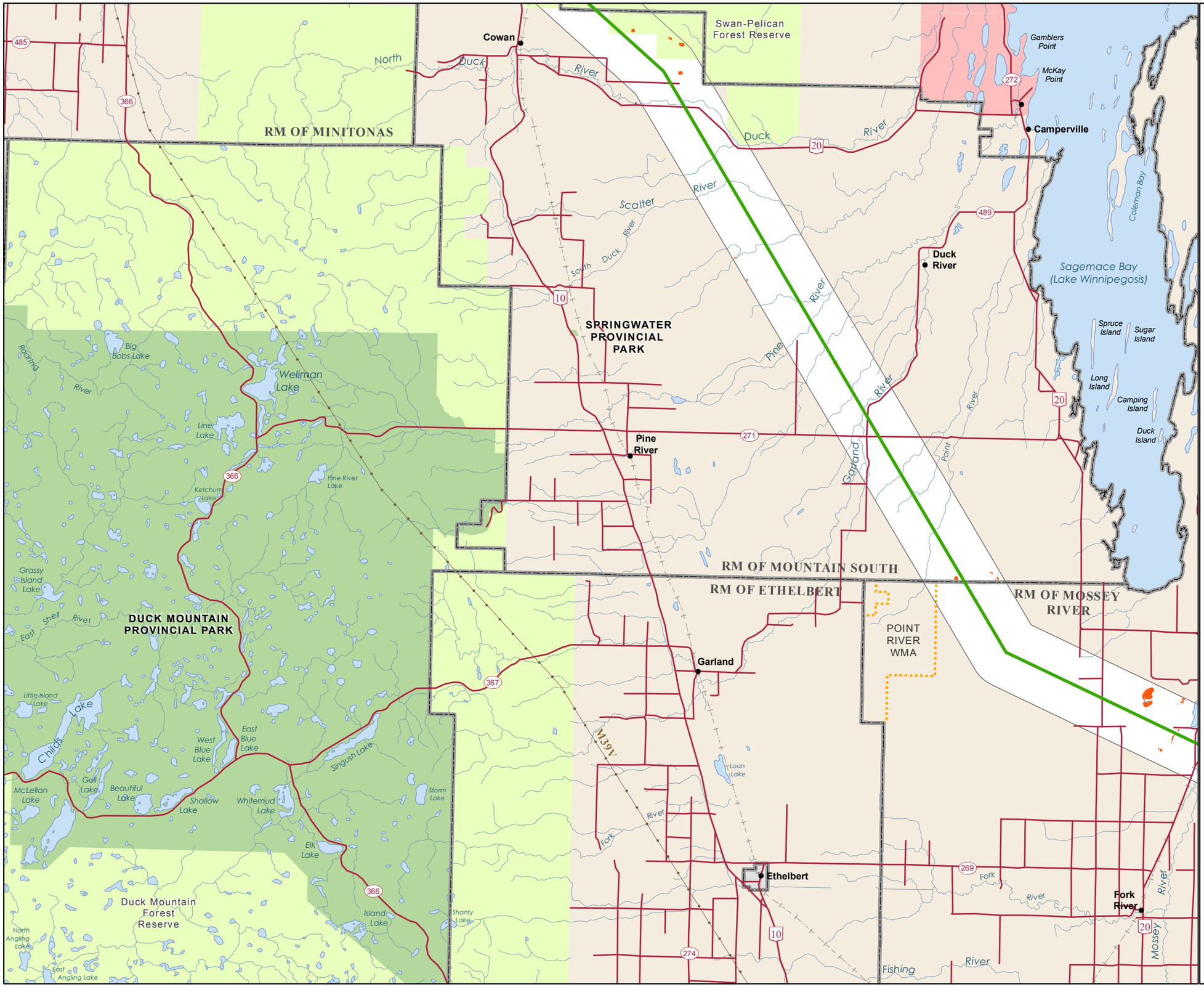

Manitoba Hydro

Bipole III Transmission Project

Project Infrastructure

- Final Preferred Route
- Converter Station
- AC Collector Line
- Ground Electrode Line
- Construction Power (KN36)
- Construction Camp Site
- Ground Electrode Site
- Construction Power Site
- Local Study Area

Infrastructure

- Converter Station
- Generating Station (Proposed)
- Generating Station
- Transmission Line
- Bipole I and II

Modeled Habitat

- Beaver Habitat

Landbase

- Community
- City / Town
- First Nation
- National/Provincial Park
- Provincial Forest
- Wildlife Management Area

Coordinate System: UTM Zone 14N NAD83
Data Source: MBHydro, ProvMB, NRCAN, MMM, Stantec, WRCS, Joro
Date Created: July 25, 2011

N

0 5 10 Kilometres
0 3 6 Miles
1:250,000

Model-Estimated Mammal Habitat

Distribution of Modeled Beaver Habitat within Local Study Area

Map 1000-12

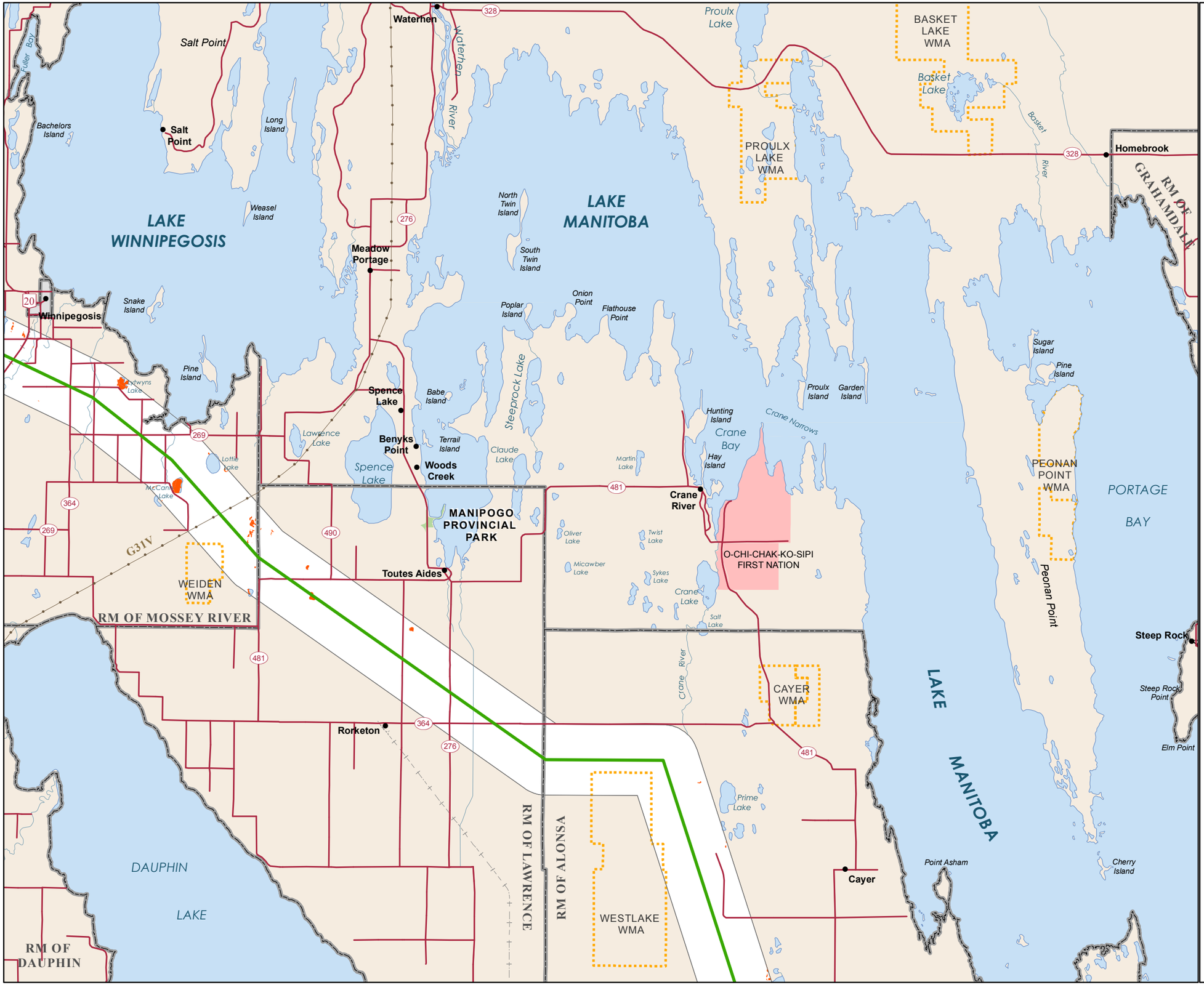

Manitoba Hydro

Bipole III Transmission Project

Project Infrastructure

- Final Preferred Route
- Converter Station
- AC Collector Line
- Ground Electrode Line
- Construction Power (KN36)
- Construction Camp Site
- Ground Electrode Site
- Construction Power Site
- Local Study Area

Infrastructure

- Converter Station
- Generating Station (Proposed)
- Generating Station
- Transmission Line
- Bipole I and II

Modeled Habitat

- Beaver Habitat

Landbase

- Community
- City / Town
- First Nation
- National/Provincial Park
- Provincial Forest
- Wildlife Management Area

Coordinate System: UTM Zone 14N NAD83
Data Source: MBHydro, ProvMB, NRCAN, MMM, Stantec, WRCS, Joro
Date Created: July 25, 2011

N

0 5 10 Kilometres
0 3 6 Miles

1:250,000

Model-Estimated Mammal Habitat

Distribution of Modeled Beaver Habitat within Local Study Area

Map 1000-13

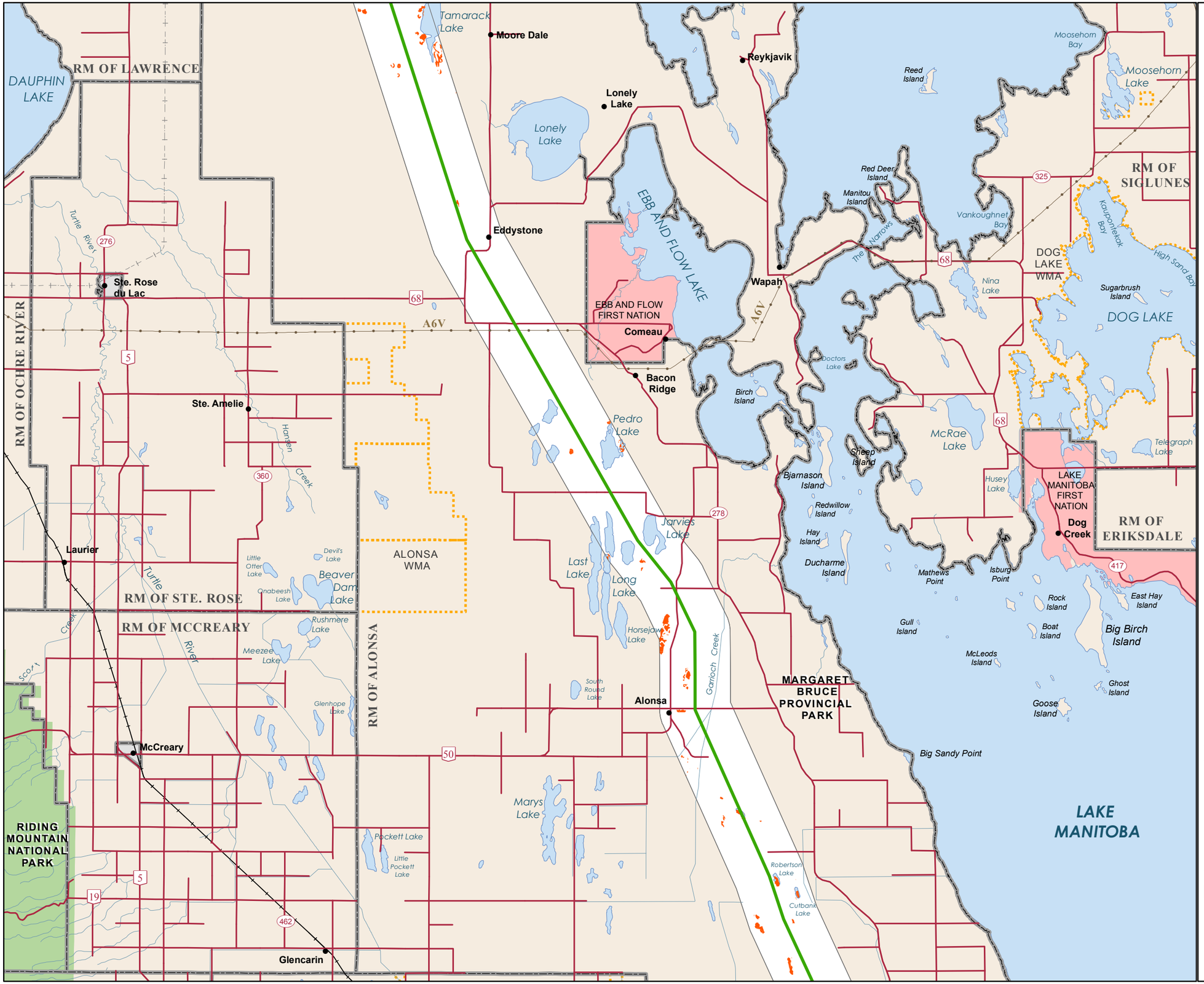

Manitoba Hydro

Bipole III Transmission Project

Project Infrastructure

- Final Preferred Route
- Converter Station
- AC Collector Line
- Ground Electrode Line
- Construction Power (KN36)
- Construction Camp Site
- Ground Electrode Site
- Construction Power Site
- Local Study Area

Infrastructure

- Converter Station
- Generating Station (Proposed)
- Generating Station
- Transmission Line
- Bipole I and II

Modeled Habitat

- Beaver Habitat

Landbase

- Community
- City / Town
- First Nation
- National/Provincial Park
- Provincial Forest
- Wildlife Management Area

Coordinate System: UTM Zone 14N NAD83
Data Source: MBHydro, ProvMB, NRCAN, MMM, Stantec, WRCS, Joro
Date Created: July 25, 2011

N

0 5 10 Kilometres
0 3 6 Miles

1:250,000

Model-Estimated Mammal Habitat

Distribution of Modeled Beaver Habitat within Local Study Area

Map 1000-14

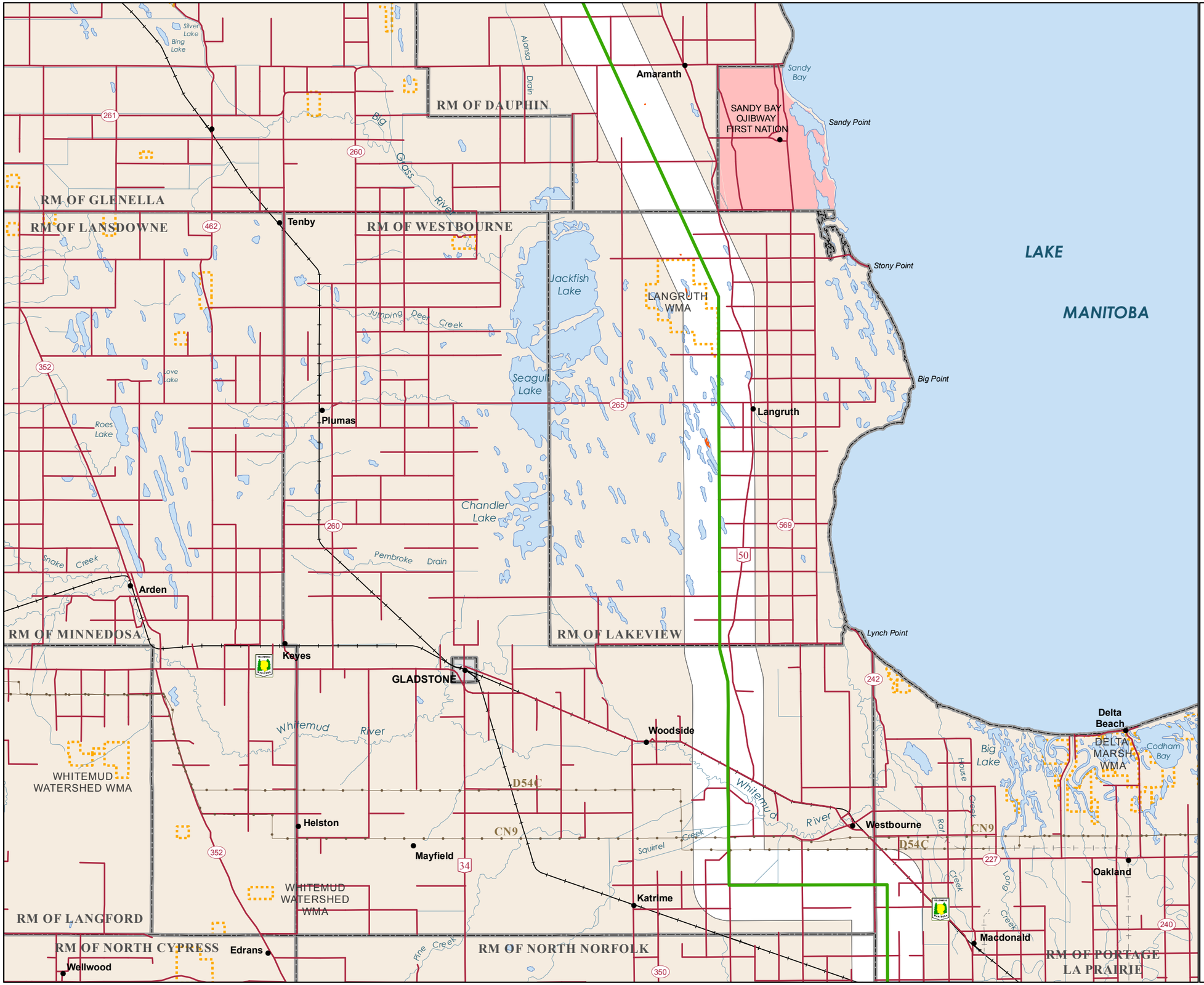

Manitoba Hydro

Bipole III Transmission Project

Project Infrastructure

- Final Preferred Route
- Converter Station
- AC Collector Line
- Ground Electrode Line
- Construction Power (KN36)
- Construction Camp Site
- Ground Electrode Site
- Construction Power Site
- Local Study Area

Infrastructure

- Converter Station
- Generating Station (Proposed)
- Generating Station
- Transmission Line
- Bipole I and II

Modeled Habitat

- Beaver Habitat

Landbase

- Community
- City / Town
- First Nation
- National/Provincial Park
- Provincial Forest
- Wildlife Management Area

Coordinate System: UTM Zone 14N NAD83
Data Source: MBHydro, ProvMB, NRCAN, MMM, Stantec, WRCS, Joro
Date Created: July 25, 2011

N

0 5 10 Kilometres
0 3 6 Miles

1:250,000

Model-Estimated Mammal Habitat

Distribution of Modeled Beaver Habitat within Local Study Area

Map 1000-15

Manitoba Hydro

Bipole III Transmission Project

Project Infrastructure

- Final Preferred Route
- Converter Station
- AC Collector Line
- Ground Electrode Line
- Construction Power (KN36)
- Construction Camp Site
- Ground Electrode Site
- Construction Power Site
- Local Study Area

Infrastructure

- Converter Station
- Generating Station (Proposed)
- Generating Station
- Transmission Line
- Bipole I and II

Modeled Habitat

- Beaver Habitat

Landbase

- Community
- City / Town
- First Nation
- National/Provincial Park
- Provincial Forest
- Wildlife Management Area

Coordinate System: UTM Zone 14N NAD83
Data Source: MBHydro, ProvMB, NRCAN, MMM, Stantec, WRCS, Joro
Date Created: July 25, 2011

N

0 5 10 Kilometres
0 3 6 Miles
1:250,000

Model-Estimated Mammal Habitat

Distribution of Modeled Beaver Habitat within Local Study Area

Map 1000-16

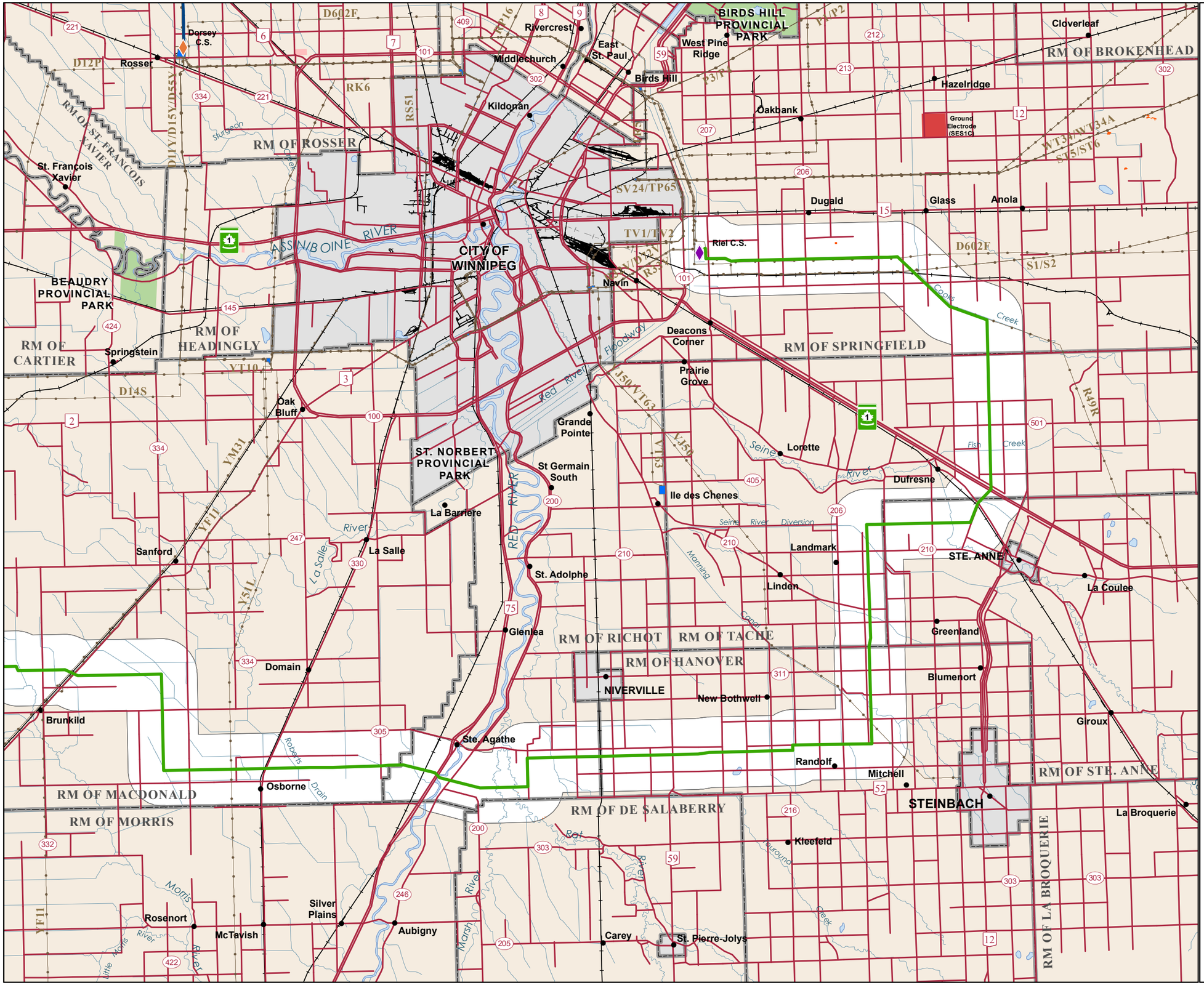

Manitoba Hydro

Bipole III Transmission Project

Project Infrastructure

- Final Preferred Route
- Converter Station
- AC Collector Line
- Ground Electrode Line
- Construction Power (KN36)
- Construction Camp Site
- Ground Electrode Site
- Construction Power Site
- Local Study Area

Infrastructure

- Converter Station
- Generating Station (Proposed)
- Generating Station
- Transmission Line
- Bipole I and II

Modeled Habitat

- Beaver Habitat

Landbase

- Community
- City / Town
- First Nation
- National/Provincial Park
- Provincial Forest
- Wildlife Management Area

Coordinate System: UTM Zone 14N NAD83
Data Source: MBHydro, ProvMB, NRCAN, MMM, Stantec, WRCS, Joro
Date Created: July 25, 2011

N

0 5 10 Kilometres
0 3 6 Miles
1:250,000

Model-Estimated Mammal Habitat

Distribution of Modeled Beaver Habitat within Local Study Area

Map 1000-17

Manitoba Hydro

Bipole III Transmission Project

Project Infrastructure

- Final Preferred Route
- Converter Station
- AC Collector Line
- Ground Electrode Line
- Construction Power (KN36)
- Construction Camp Site
- Ground Electrode Site
- Construction Power Site
- Local Study Area

Infrastructure

- Converter Station
- Generating Station
- Generating Station (Proposed)
- Bipole I and II
- Transmission Line

Modeled Habitat

- American Marten Habitat

Landbase

- Community
- City / Town
- First Nation
- National/Provincial Park
- Provincial Forest
- Wildlife Management Area

Coordinate System: UTM Zone 14N NAD83
Data Source: MBHydro, ProvMB, NRCAN, MMM, Stantec, WRCS, Joro
Date Created: July 25, 2011

N

0 5 10 Kilometres
0 3 6 Miles
1:250,000

Model-Estimated Mammal Habitat

Distribution of Modeled American Marten Habitat within Local Study Area

Map 1100-01

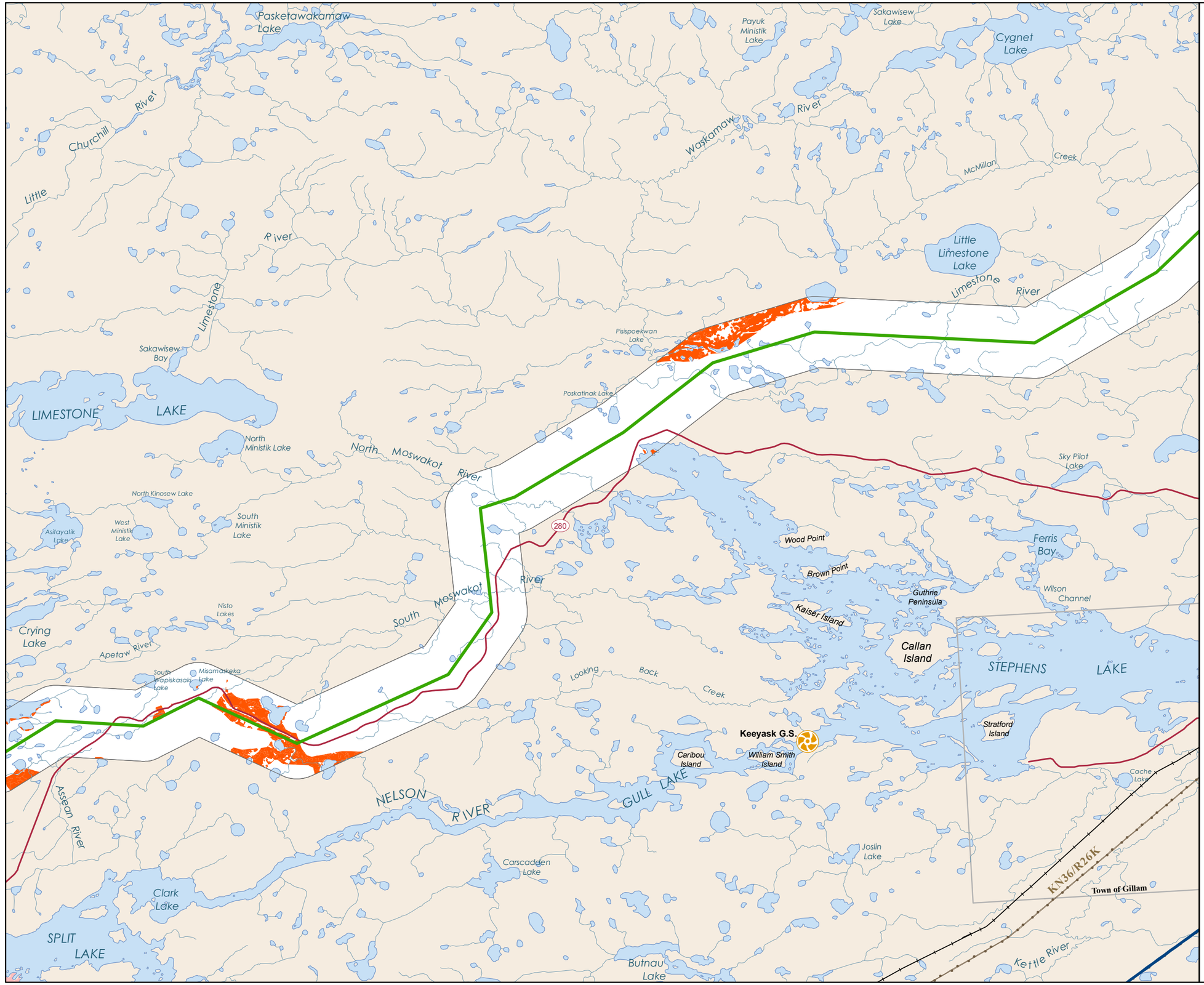

Manitoba Hydro

Bipole III Transmission Project

Project Infrastructure

- Final Preferred Route
- Converter Station
- AC Collector Line
- Ground Electrode Line
- Construction Power (KN36)
- Construction Camp Site
- Ground Electrode Site
- Construction Power Site
- Local Study Area

Infrastructure

- Converter Station
- Generating Station
- Generating Station (Proposed)
- Bipole I and II
- Transmission Line

Modeled Habitat

- American Marten Habitat

Landbase

- Community
- City / Town
- First Nation
- National/Provincial Park
- Provincial Forest
- Wildlife Management Area

Coordinate System: UTM Zone 14N NAD83
Data Source: MBHydro, ProvMB, NRCAN, MMM, Stantec, WRCS, Joro
Date Created: July 25, 2011

N

0 5 10 Kilometres
0 3 6 Miles

1:250,000

Model-Estimated Mammal Habitat

Distribution of Modeled American Marten Habitat within Local Study Area

Map 1100-02

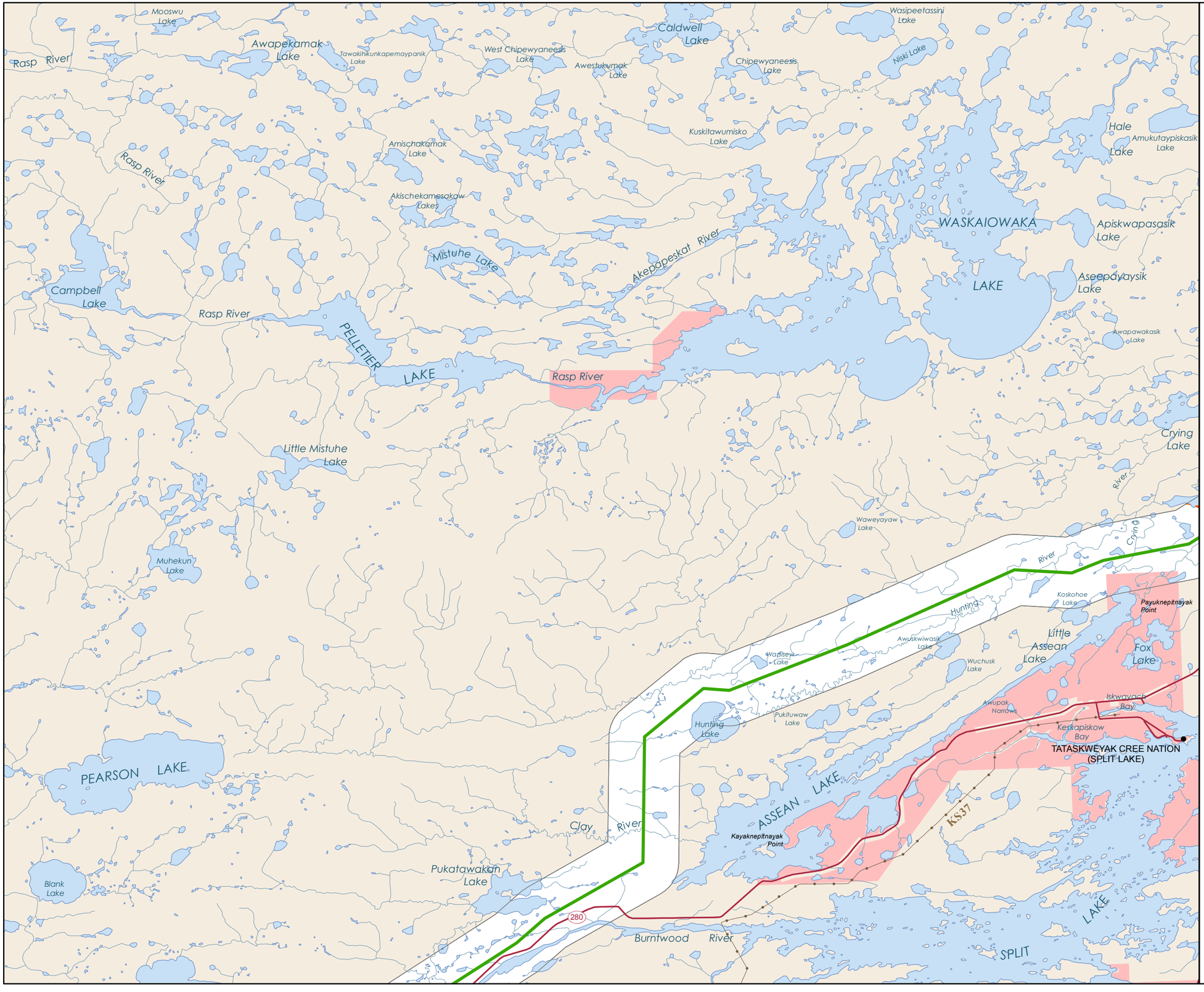

Manitoba Hydro

Bipole III Transmission Project

Project Infrastructure

- Final Preferred Route
- Converter Station
- AC Collector Line
- Ground Electrode Line
- Construction Power (KN36)
- Construction Camp Site
- Ground Electrode Site
- Construction Power Site
- Local Study Area

Infrastructure

- Converter Station
- Generating Station
- Generating Station (Proposed)
- Bipole I and II
- Transmission Line

Modeled Habitat

- American Marten Habitat

Landbase

- Community
- City / Town
- First Nation
- National/Provincial Park
- Provincial Forest
- Wildlife Management Area

Coordinate System: UTM Zone 14N NAD83
Data Source: MBHydro, ProvMB, NRCAN, MMM, Stantec, WRCS, Joro
Date Created: July 25, 2011

N

0 5 10 Kilometres
0 3 6 Miles

1:250,000

Model-Estimated Mammal Habitat

Distribution of Modeled American Marten Habitat within Local Study Area

Map 1100-03

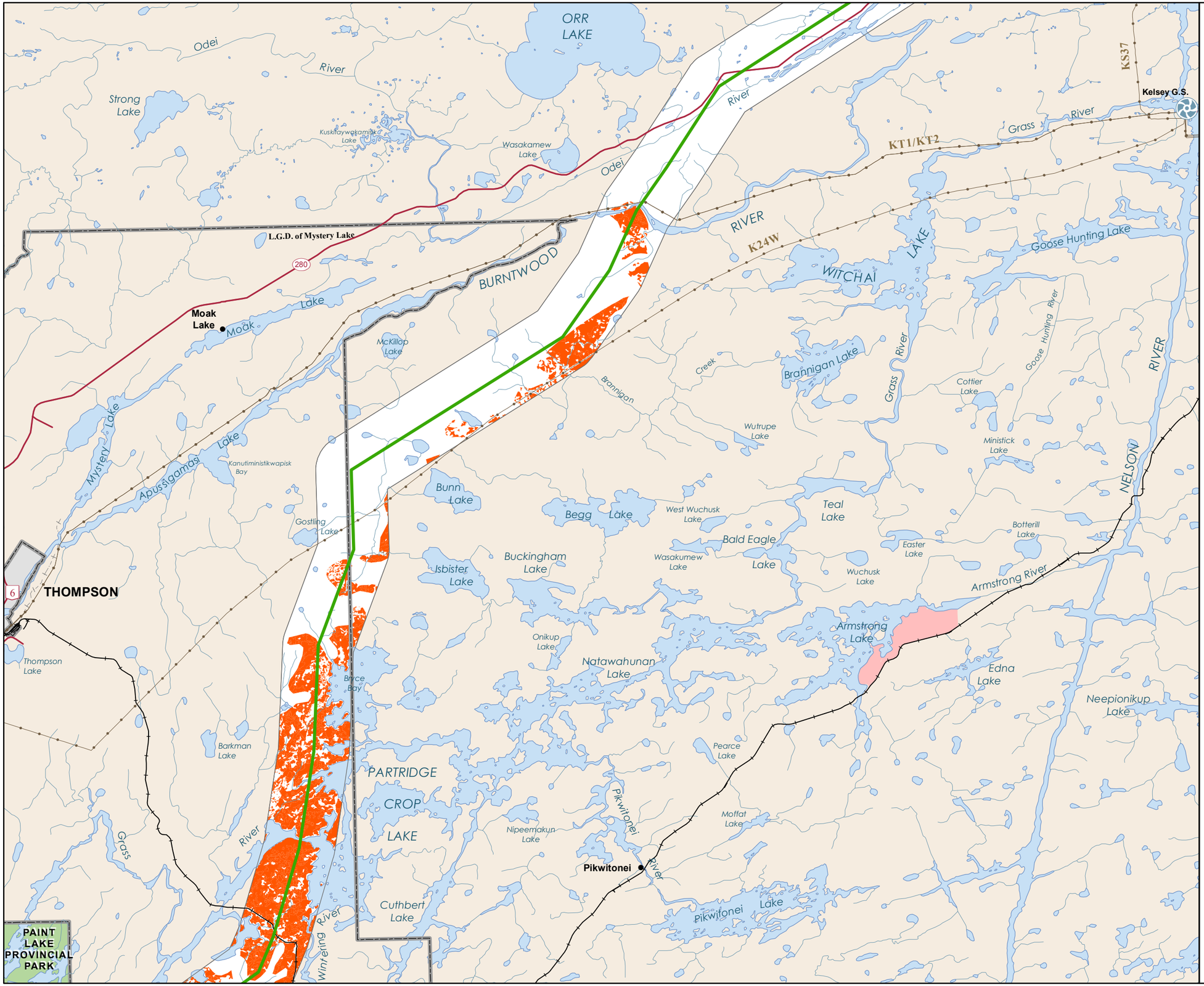

Manitoba Hydro

Bipole III Transmission Project

Project Infrastructure

- Final Preferred Route
- Converter Station
- AC Collector Line
- Ground Electrode Line
- Construction Power (KN36)
- Construction Camp Site
- Ground Electrode Site
- Construction Power Site
- Local Study Area

Infrastructure

- Converter Station
- Generating Station
- Generating Station (Proposed)
- Bipole I and II
- Transmission Line

Modeled Habitat

- American Marten Habitat

Landbase

- Community
- City / Town
- First Nation
- National/Provincial Park
- Provincial Forest
- Wildlife Management Area

Coordinate System: UTM Zone 14N NAD83
Data Source: MBHydro, ProvMB, NRCAN, MMM, Stantec, WRCS, Joro
Date Created: July 25, 2011

N

0 5 10 Kilometres
0 3 6 Miles
1:250,000

Model-Estimated Mammal Habitat

Distribution of Modeled American Marten Habitat within Local Study Area

Map 1100-04

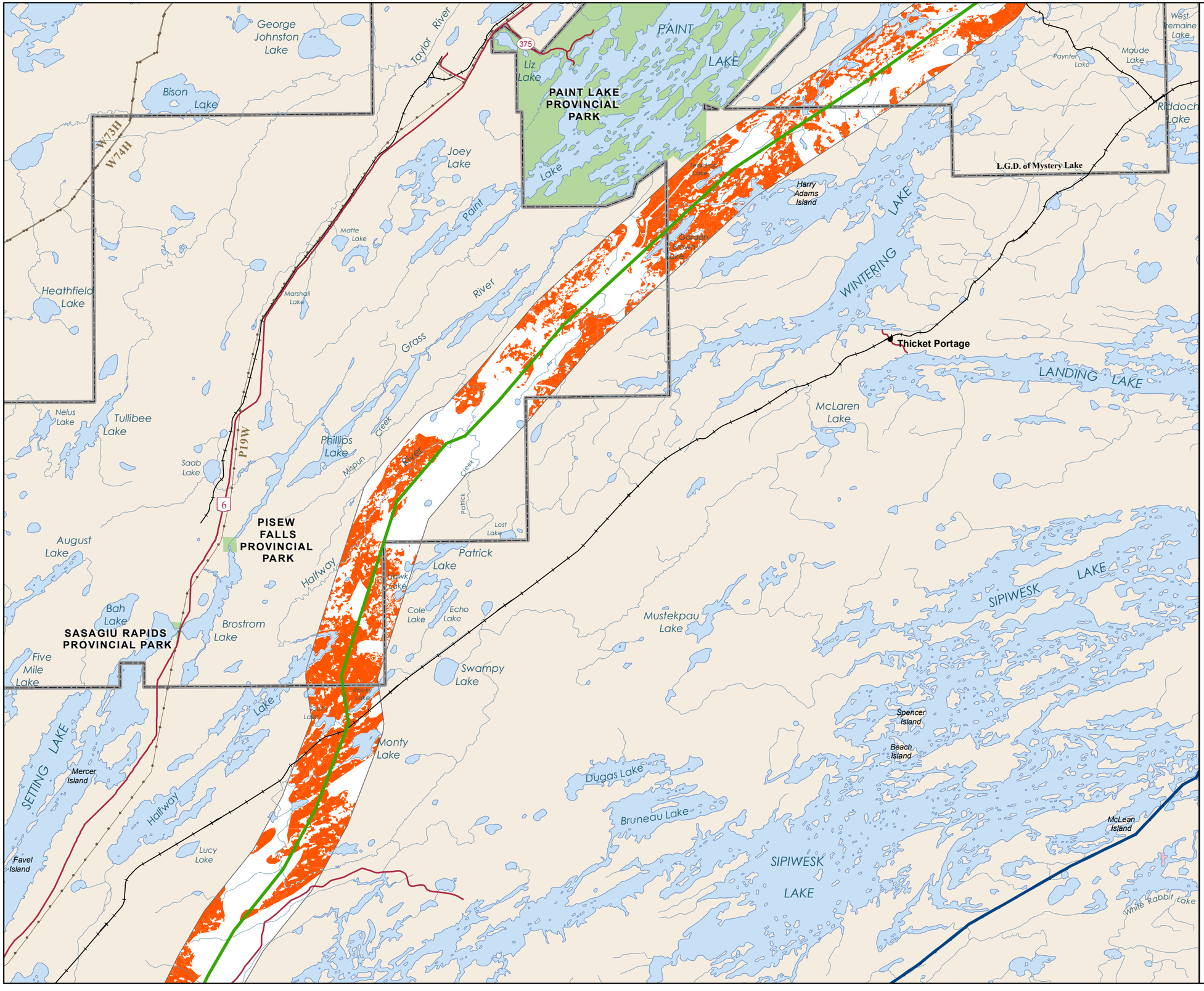

Manitoba Hydro

Bipole III Transmission Project

Project Infrastructure

- Final Preferred Route
- Converter Station
- AC Collector Line
- Ground Electrode Line
- Construction Power (KN36)
- Construction Camp Site
- Ground Electrode Site
- Construction Power Site
- Local Study Area

Infrastructure

- Converter Station
- Generating Station
- Generating Station (Proposed)
- Bipole I and II
- Transmission Line

Modeled Habitat

- American Marten Habitat

Landbase

- Community
- City / Town
- First Nation
- National/Provincial Park
- Provincial Forest
- Wildlife Management Area

Coordinate System: UTM Zone 14N NAD83
Data Source: MBHydro, ProvMB, NRCAN, MMM, Stantec, WRCS, Joro
Date Created: July 25, 2011

N

0 5 10 Kilometres
0 3 6 Miles

1:250,000

Model-Estimated Mammal Habitat

Distribution of Modeled American Marten Habitat within Local Study Area

Map 1100-05

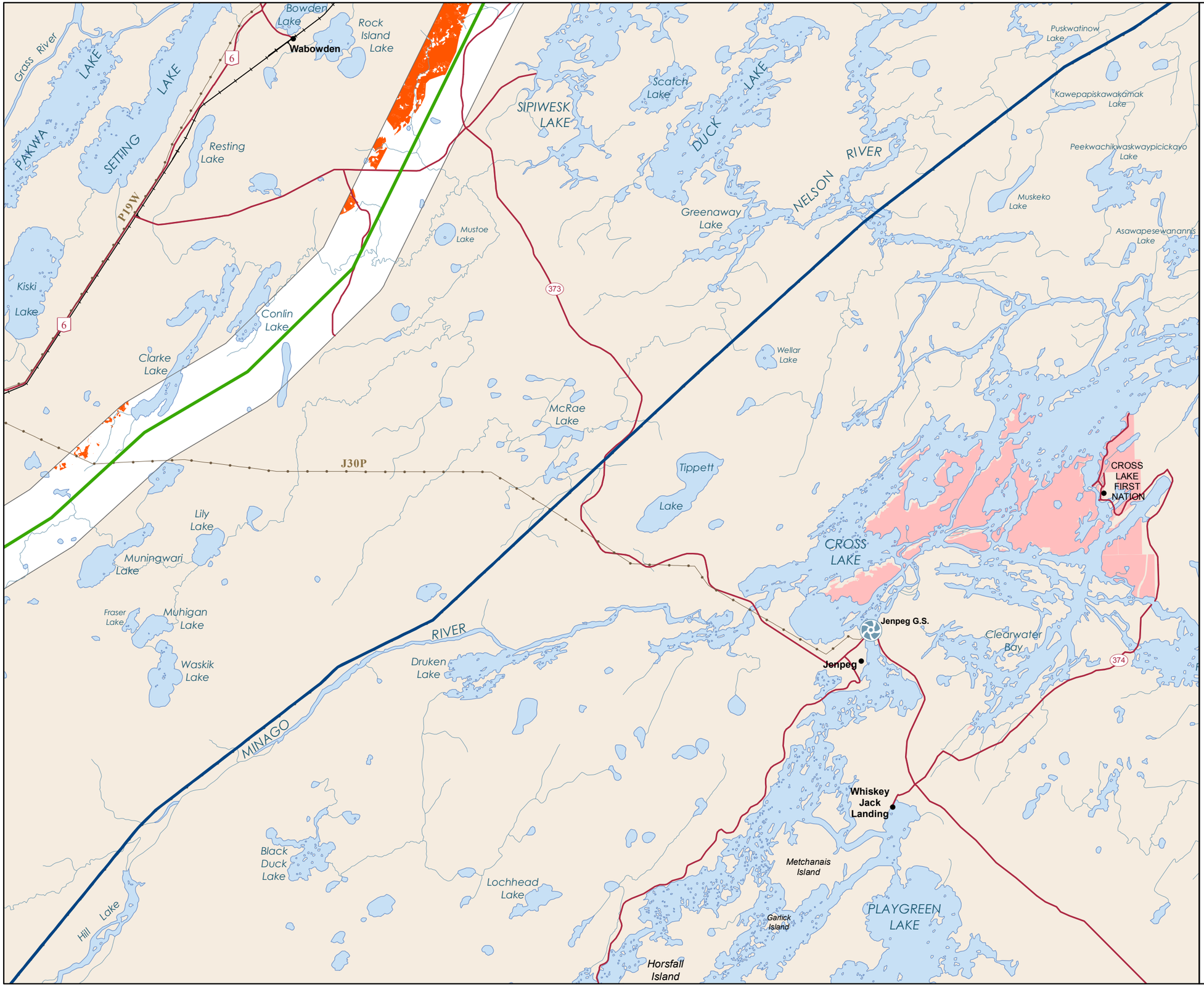

Manitoba Hydro

Bipole III Transmission Project

Project Infrastructure

- Final Preferred Route
- Converter Station
- AC Collector Line
- Ground Electrode Line
- Construction Power (KN36)
- Construction Camp Site
- Ground Electrode Site
- Construction Power Site
- Local Study Area

Infrastructure

- Converter Station
- Generating Station
- Generating Station (Proposed)
- Bipole I and II
- Transmission Line

Modeled Habitat

- American Marten Habitat

Landbase

- Community
- City / Town
- First Nation
- National/Provincial Park
- Provincial Forest
- Wildlife Management Area

Coordinate System: UTM Zone 14N NAD83
Data Source: MBHydro, ProvMB, NRCAN, MMM, Stantec, WRCS, Joro
Date Created: July 25, 2011

N

0 5 10 Kilometres
0 3 6 Miles

1:250,000

Model-Estimated Mammal Habitat

Distribution of Modeled American Marten Habitat within Local Study Area

Map 1100-06

Manitoba Hydro

Bipole III Transmission Project

Project Infrastructure

- Final Preferred Route
- Converter Station
- AC Collector Line
- Ground Electrode Line
- Construction Power (KN36)
- Construction Camp Site
- Ground Electrode Site
- Construction Power Site
- Local Study Area

Infrastructure

- Converter Station
- Generating Station
- Generating Station (Proposed)
- Bipole I and II
- Transmission Line

Modeled Habitat

- American Marten Habitat

Landbase

- Community
- City / Town
- First Nation
- National/Provincial Park
- Provincial Forest
- Wildlife Management Area

Coordinate System: UTM Zone 14N NAD83
Data Source: MBHydro, ProvMB, NRCAN, MMM, Stantec, WRCS, Joro
Date Created: July 25, 2011

N

0 5 10 Kilometres
0 3 6 Miles
1:250,000

Model-Estimated Mammal Habitat

Distribution of Modeled American Marten Habitat within Local Study Area

Map 1100-07

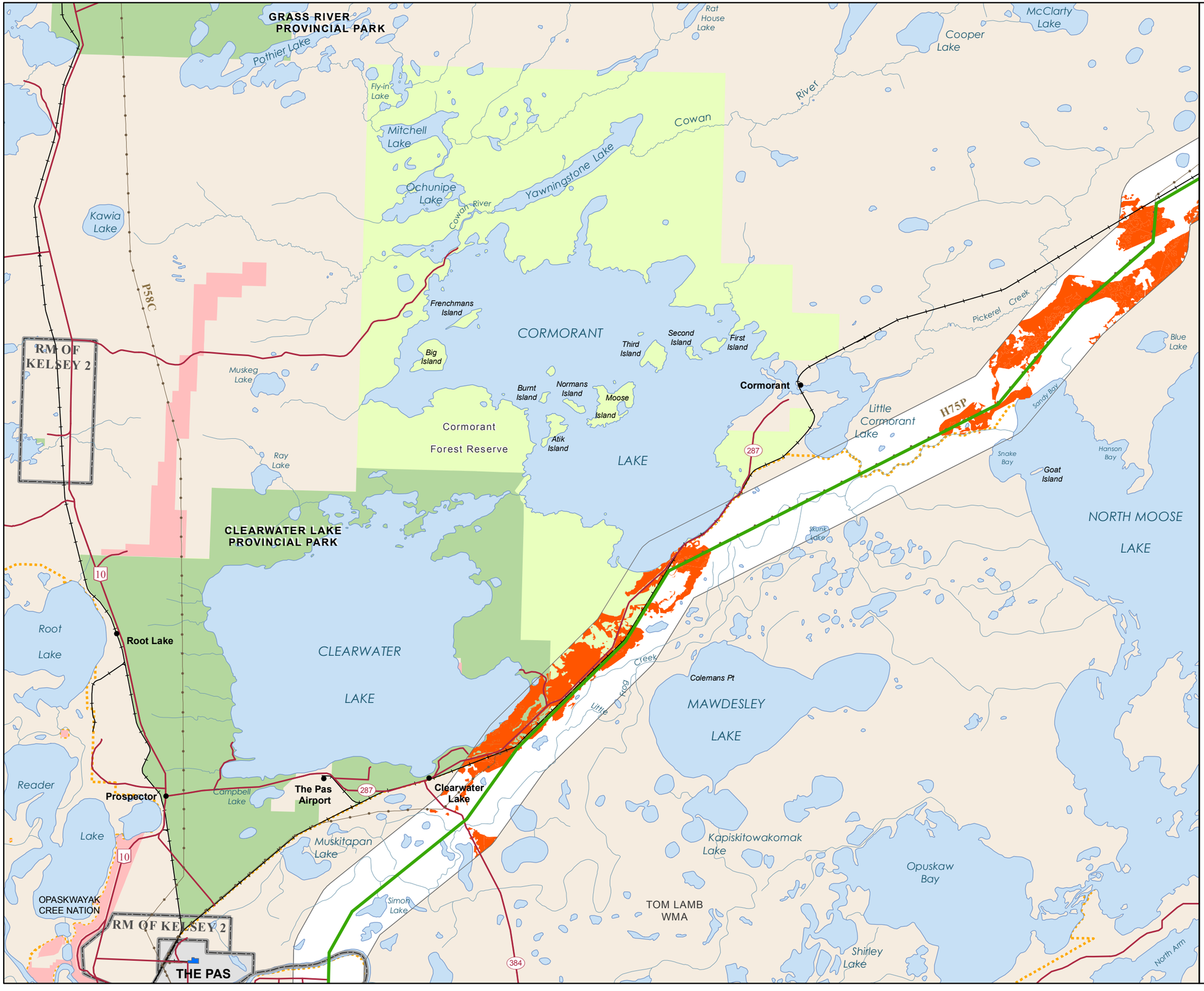

Manitoba Hydro

Bipole III Transmission Project

Project Infrastructure

- Final Preferred Route
- Converter Station
- AC Collector Line
- Ground Electrode Line
- Construction Power (KN36)
- Construction Camp Site
- Ground Electrode Site
- Construction Power Site
- Local Study Area

Infrastructure

- Converter Station
- Generating Station
- Generating Station (Proposed)
- Bipole I and II
- Transmission Line

Modeled Habitat

- American Marten Habitat

Landbase

- Community
- City / Town
- First Nation
- National/Provincial Park
- Provincial Forest
- Wildlife Management Area

Coordinate System: UTM Zone 14N NAD83
Data Source: MBHydro, ProvMB, NRCAN, MMM, Stantec, WRCS, Joro
Date Created: July 25, 2011

N

0 5 10 Kilometres
0 3 6 Miles

1:250,000

Model-Estimated Mammal Habitat

Distribution of Modeled American Marten Habitat within Local Study Area

Map 1100-08

Manitoba Hydro

Bipole III Transmission Project

Project Infrastructure

- Final Preferred Route
- Converter Station
- AC Collector Line
- Ground Electrode Line
- Construction Power (KN36)
- Construction Camp Site
- Ground Electrode Site
- Construction Power Site
- Local Study Area

Infrastructure

- Converter Station
- Generating Station
- Generating Station (Proposed)
- Bipole I and II
- Transmission Line

Modeled Habitat

- American Marten Habitat

Landbase

- Community
- City / Town
- First Nation
- National/Provincial Park
- Provincial Forest
- Wildlife Management Area

Coordinate System: UTM Zone 14N NAD83
Data Source: MBHydro, ProvMB, NRCAN, MMM, Stantec, WRCS, Joro
Date Created: July 25, 2011

N

0 5 10 Kilometres
0 3 6 Miles

1:250,000

Model-Estimated Mammal Habitat

Distribution of Modeled American Marten Habitat within Local Study Area

Map 1100-10

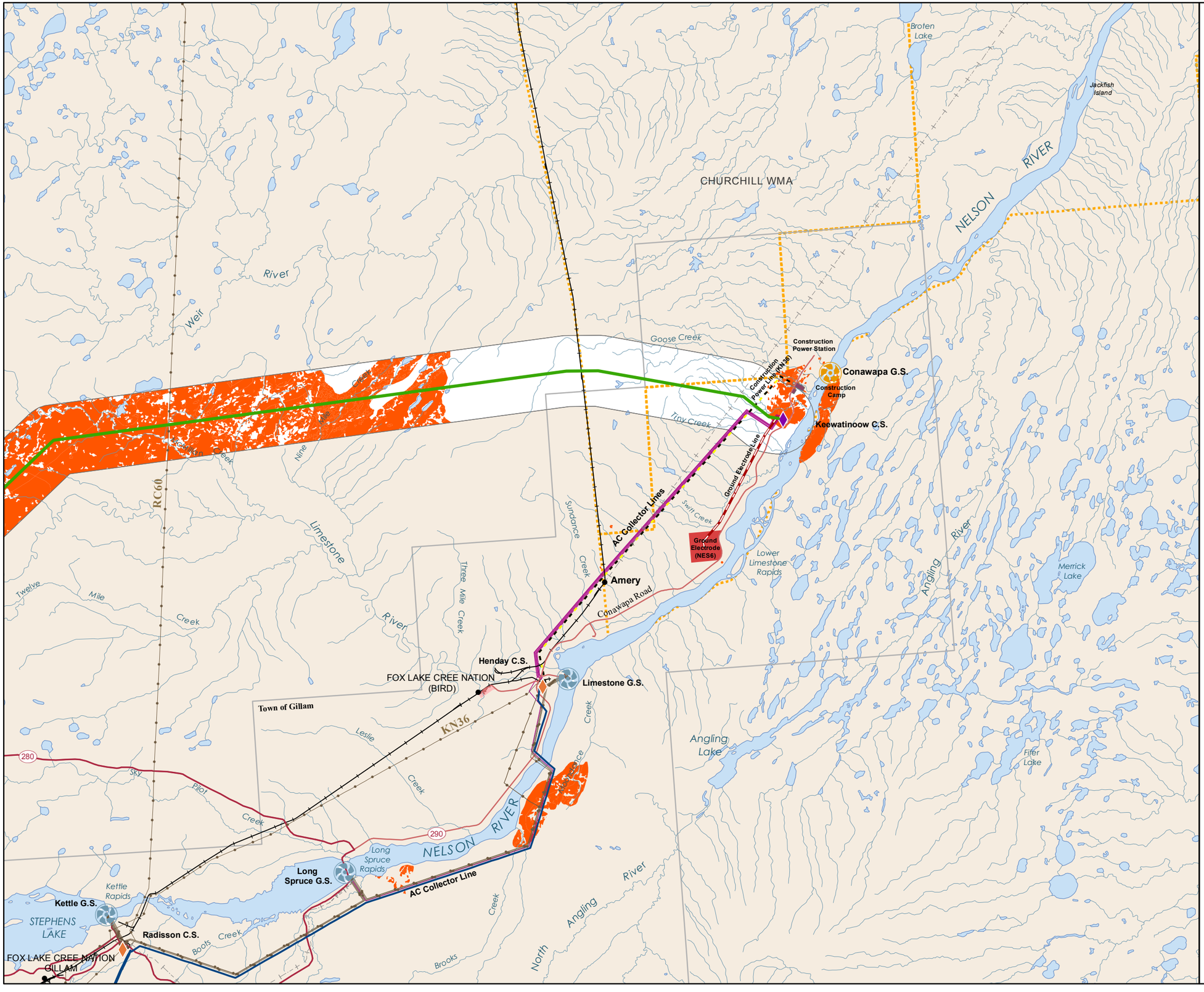

Manitoba Hydro

Bipole III Transmission Project

Project Infrastructure
- Final Preferred Route
- Converter Station
- AC Collector Line
- Ground Electrode Line
- Construction Power (KN36)
- Construction Camp Site
- Ground Electrode Site
- Construction Power Site
- Local Study Area

Infrastructure
- Converter Station
- Generating Station
- Generating Station (Proposed)
- Bipole I and II
- Transmission Line

Modeled Habitat
- Moose Habitat

Landbase
- Community
- City / Town
- First Nation
- National/Provincial Park
- Provincial Forest
- Wildlife Management Area

Coordinate System: UTM Zone 14N NAD83
Data Source: MBHydro, ProvMB, NRCAN, MMM, Stantec, WRCS, Joro
Date Created: July 25, 2011

N

0 5 10 Kilometres
0 3 6 Miles
1:250,000

Model-Estimated Mammal Habitat

Distribution of Modeled Moose Habitat within Local Study Area

Map 1200-01

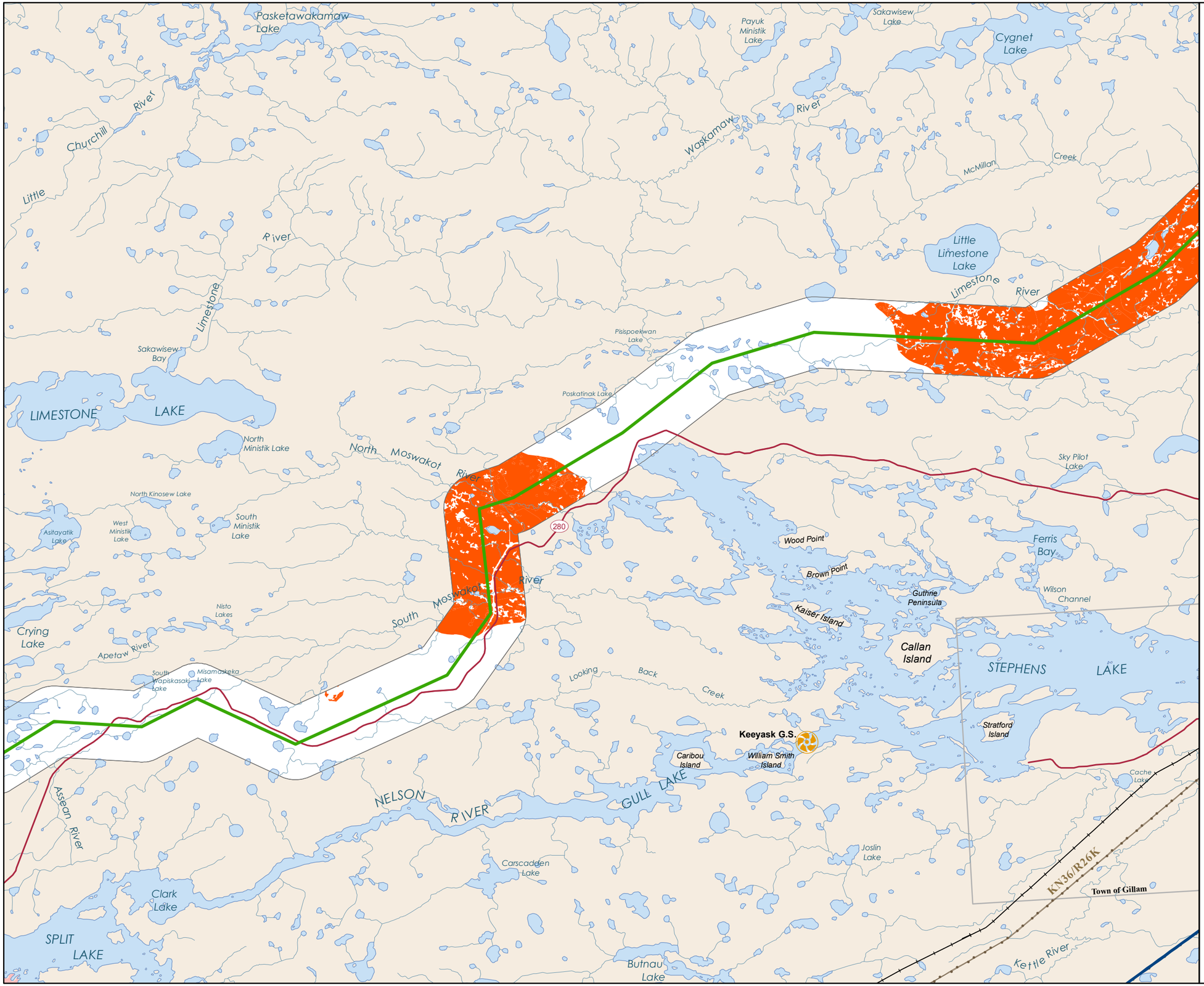

Manitoba Hydro

Bipole III Transmission Project

Project Infrastructure

- Final Preferred Route
- Converter Station
- AC Collector Line
- Ground Electrode Line
- Construction Power (KN36)
- Construction Camp Site
- Ground Electrode Site
- Construction Power Site
- Local Study Area

Infrastructure

- Converter Station
- Generating Station
- Generating Station (Proposed)
- Bipole I and II
- Transmission Line

Modeled Habitat

- Moose Habitat

Landbase

- Community
- City / Town
- First Nation
- National/Provincial Park
- Provincial Forest
- Wildlife Management Area

Coordinate System: UTM Zone 14N NAD83
Data Source: MBHydro, ProvMB, NRCAN, MMM, Stantec, WRCS, Joro
Date Created: July 25, 2011

N

0 5 10 Kilometres
0 3 6 Miles

1:250,000

Model-Estimated Mammal Habitat

Distribution of Modeled Moose Habitat within Local Study Area

Map 1200-02

Manitoba Hydro

Bipole III Transmission Project

Project Infrastructure

- Final Preferred Route
- Converter Station
- AC Collector Line
- Ground Electrode Line
- Construction Power (KN36)
- Construction Camp Site
- Ground Electrode Site
- Construction Power Site
- Local Study Area

Infrastructure

- Converter Station
- Generating Station
- Generating Station (Proposed)
- Bipole I and II
- Transmission Line

Modeled Habitat

- Moose Habitat

Landbase

- Community
- City / Town
- First Nation
- National/Provincial Park
- Provincial Forest
- Wildlife Management Area

Coordinate System: UTM Zone 14N NAD83
Data Source: MBHydro, ProvMB, NRCAN, MMM, Stantec, WRCS, Joro
Date Created: July 25, 2011

N

0 5 10 Kilometres
0 3 6 Miles

1:250,000

Model-Estimated Mammal Habitat

Distribution of Modeled Moose Habitat within Local Study Area

Map 1200-03

Manitoba Hydro

Bipole III Transmission Project

Project Infrastructure

- Final Preferred Route
- Converter Station
- AC Collector Line
- Ground Electrode Line
- Construction Power (KN36)
- Construction Camp Site
- Ground Electrode Site
- Construction Power Site
- Local Study Area

Infrastructure

- Converter Station
- Generating Station
- Generating Station (Proposed)
- Bipole I and II
- Transmission Line

Modeled Habitat

- Moose Habitat

Landbase

- Community
- City / Town
- First Nation
- National/Provincial Park
- Provincial Forest
- Wildlife Management Area

Coordinate System: UTM Zone 14N NAD83
Data Source: MBHydro, ProvMB, NRCAN, MMM, Stantec, WRCS, Joro
Date Created: July 25, 2011

N

0 5 10 Kilometres
0 3 6 Miles
1:250,000

Model-Estimated Mammal Habitat

Distribution of Modeled Moose Habitat within Local Study Area

Map 1200-04

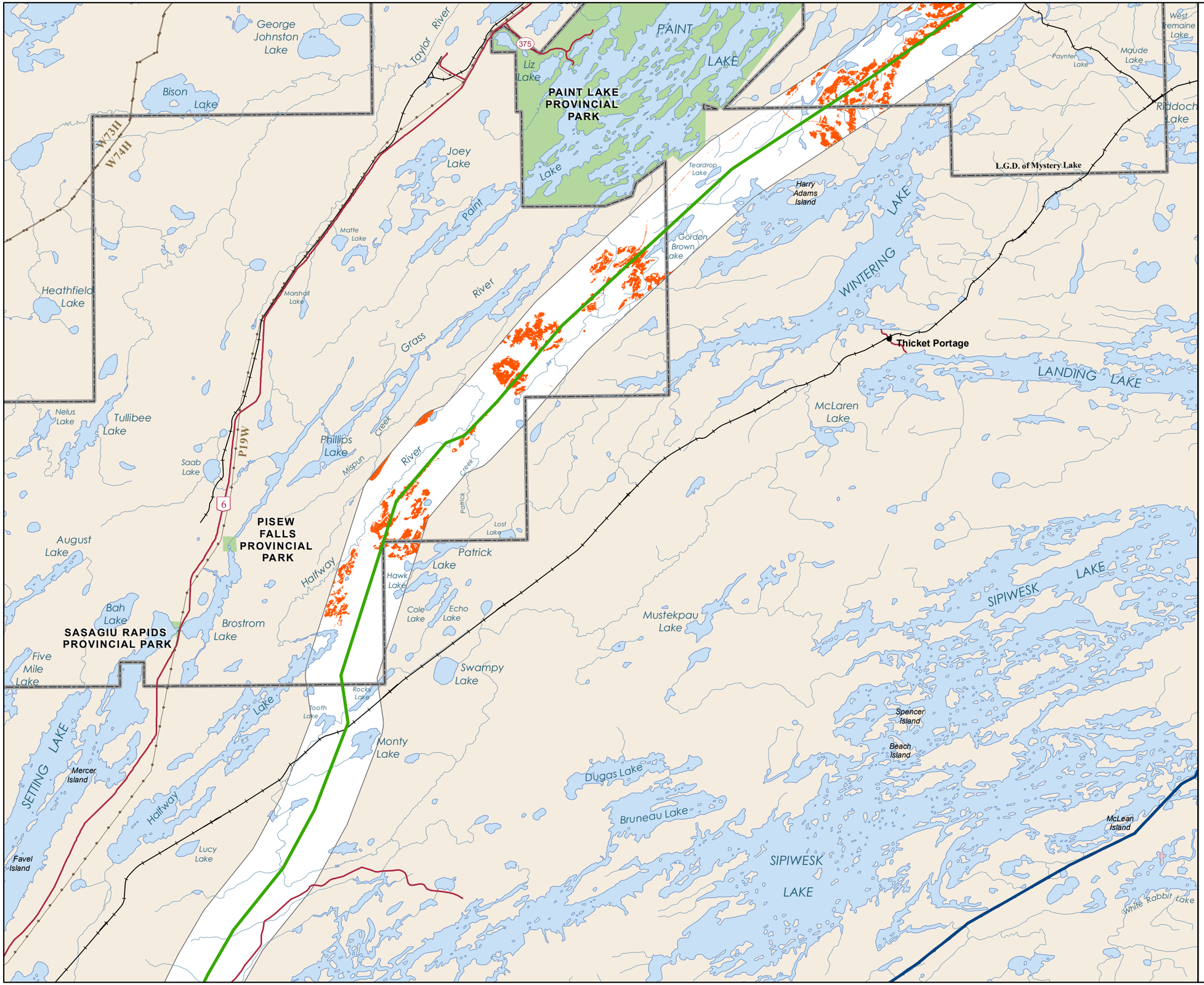

Manitoba Hydro

Bipole III Transmission Project

Project Infrastructure

- Final Preferred Route
- Converter Station
- AC Collector Line
- Ground Electrode Line
- Construction Power (KN36)
- Construction Camp Site
- Ground Electrode Site
- Construction Power Site
- Local Study Area

Infrastructure

- Converter Station
- Generating Station
- Generating Station (Proposed)
- Bipole I and II
- Transmission Line

Modeled Habitat

- Moose Habitat

Landbase

- Community
- City / Town
- First Nation
- National/Provincial Park
- Provincial Forest
- Wildlife Management Area

Coordinate System: UTM Zone 14N NAD83
Data Source: MBHydro, ProvMB, NRCAN, MMM, Stantec, WRCS, Joro
Date Created: July 25, 2011

N

0 5 10 Kilometres
0 3 6 Miles

1:250,000

Model-Estimated Mammal Habitat

Distribution of Modeled Moose Habitat within Local Study Area

Map 1200-05

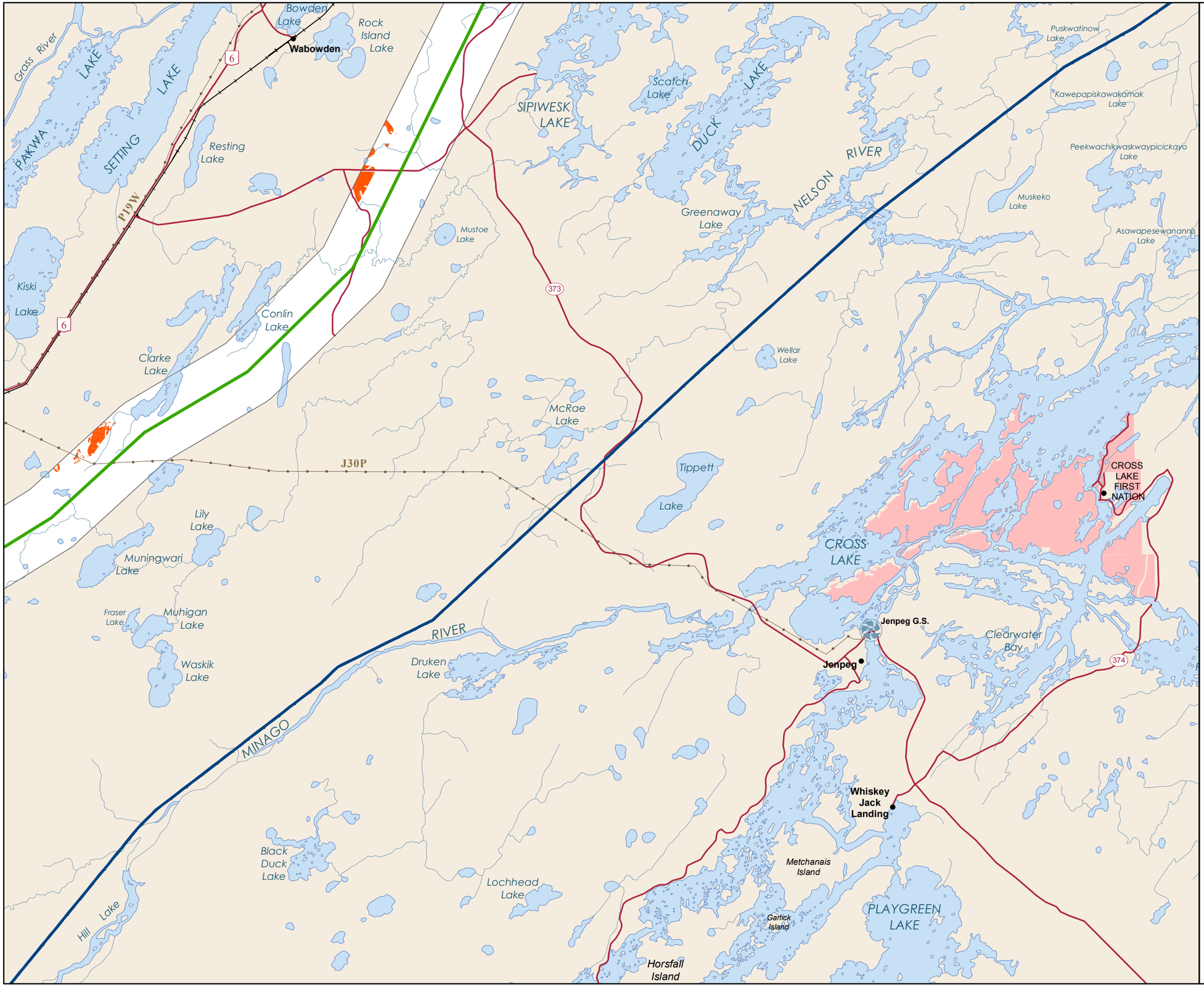

Manitoba Hydro

Bipole III Transmission Project

Project Infrastructure

- Final Preferred Route
- Converter Station
- AC Collector Line
- Ground Electrode Line
- Construction Power (KN36)
- Construction Camp Site
- Ground Electrode Site
- Construction Power Site
- Local Study Area

Infrastructure

- Converter Station
- Generating Station
- Generating Station (Proposed)
- Bipole I and II
- Transmission Line

Modeled Habitat

- Moose Habitat

Landbase

- Community
- City / Town
- First Nation
- National/Provincial Park
- Provincial Forest
- Wildlife Management Area

Coordinate System: UTM Zone 14N NAD83
Data Source: MBHydro, ProvMB, NRCAN, MMM, Stantec, WRCS, Joro
Date Created: July 25, 2011

N

0 5 10 Kilometres
0 3 6 Miles

1:250,000

Model-Estimated Mammal Habitat

Distribution of Modeled Moose Habitat within Local Study Area

Map 1200-06

Manitoba Hydro

Bipole III Transmission Project

Project Infrastructure

- Final Preferred Route
- Converter Station
- AC Collector Line
- Ground Electrode Line
- Construction Power (KN36)
- Construction Camp Site
- Ground Electrode Site
- Construction Power Site
- Local Study Area

Infrastructure

- Converter Station
- Generating Station
- Generating Station (Proposed)
- Bipole I and II
- Transmission Line

Modeled Habitat

- Moose Habitat

Landbase

- Community
- City / Town
- First Nation
- National/Provincial Park
- Provincial Forest
- Wildlife Management Area

Coordinate System: UTM Zone 14N NAD83
Data Source: MBHydro, ProvMB, NRCAN, MMM, Stantec, WRCS, Joro
Date Created: July 25, 2011

N

0 5 10 Kilometres
0 3 6 Miles
1:250,000

Model-Estimated Mammal Habitat

Distribution of Modeled Moose Habitat within Local Study Area

Map 1200-07

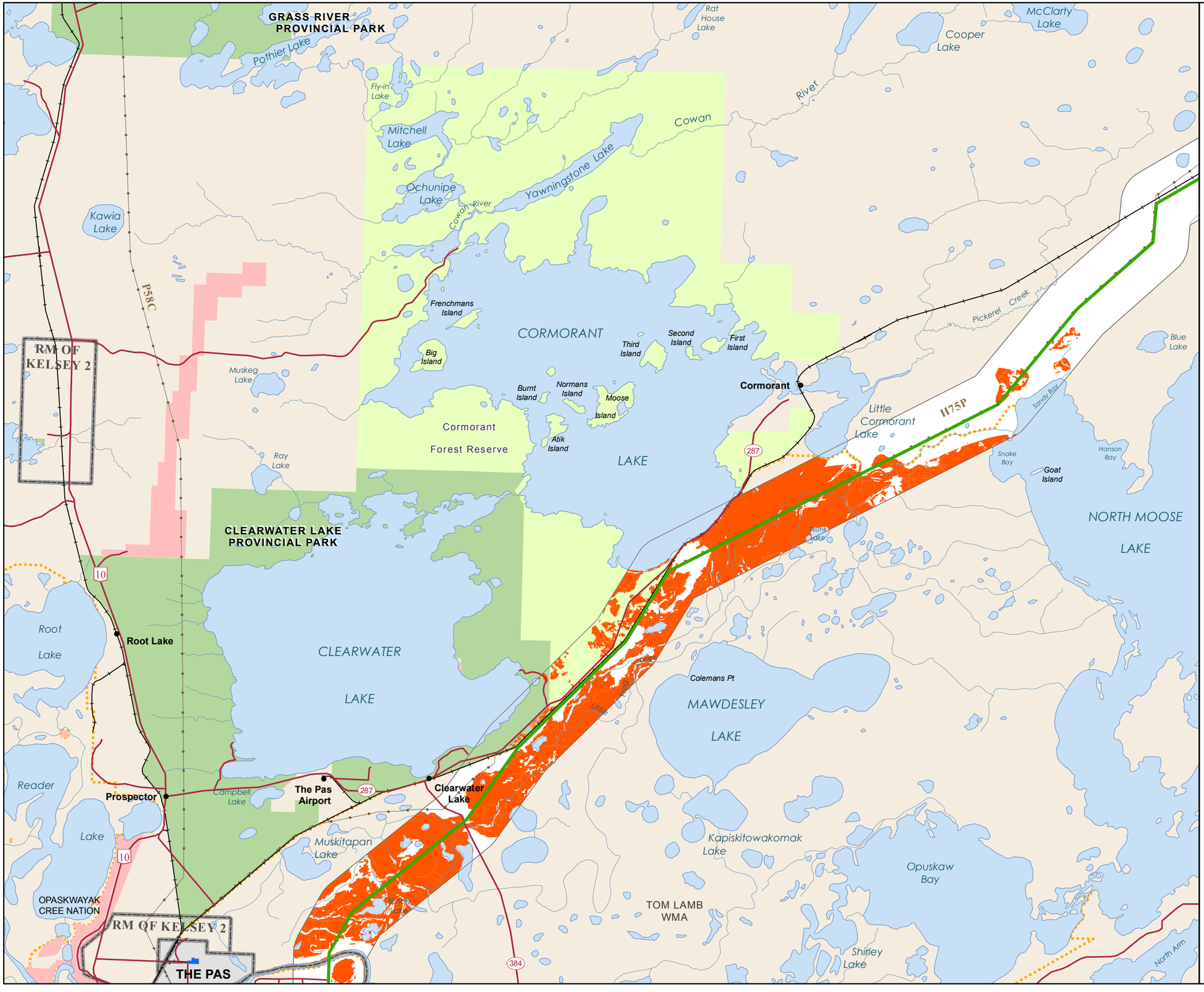

Manitoba Hydro

Bipole III Transmission Project

Project Infrastructure

- Final Preferred Route
- Converter Station
- AC Collector Line
- Ground Electrode Line
- Construction Power (KN36)
- Construction Camp Site
- Ground Electrode Site
- Construction Power Site
- Local Study Area

Infrastructure

- Converter Station
- Generating Station
- Generating Station (Proposed)
- Bipole I and II
- Transmission Line

Modeled Habitat

- Moose Habitat

Landbase

- Community
- City / Town
- First Nation
- National/Provincial Park
- Provincial Forest
- Wildlife Management Area

Coordinate System: UTM Zone 14N NAD83
Data Source: MBHydro, ProvMB, NRCAN, MMM, Stantec, WRCS, Joro
Date Created: July 25, 2011

N

0 5 10 Kilometres
0 3 6 Miles

1:250,000

Model-Estimated Mammal Habitat

Distribution of Modeled Moose Habitat within Local Study Area

Map 1200-08

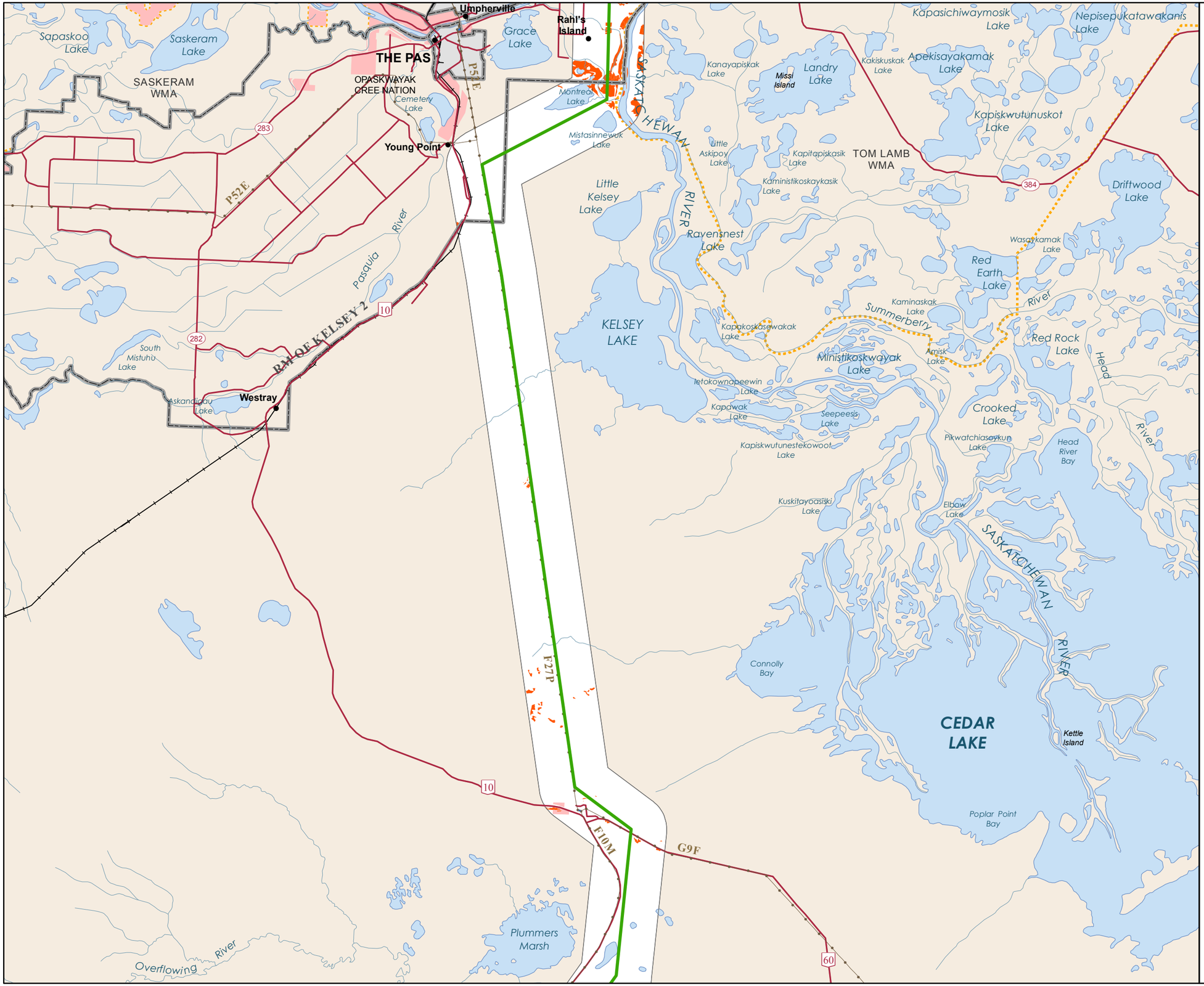

Manitoba Hydro

Bipole III Transmission Project

Project Infrastructure

- Final Preferred Route
- Converter Station
- AC Collector Line
- Ground Electrode Line
- Construction Power (KN36)
- Construction Camp Site
- Ground Electrode Site
- Construction Power Site
- Local Study Area

Infrastructure

- Converter Station
- Generating Station
- Generating Station (Proposed)
- Bipole I and II
- Transmission Line

Modeled Habitat

- Moose Habitat

Landbase

- Community
- City / Town
- First Nation
- National/Provincial Park
- Provincial Forest
- Wildlife Management Area

Coordinate System: UTM Zone 14N NAD83
Data Source: MBHydro, ProvMB, NRCAN, MMM, Stantec, WRCS, Joro
Date Created: July 25, 2011

N

0 5 10 Kilometres
0 3 6 Miles
1:250,000

Model-Estimated Mammal Habitat

Distribution of Modeled Moose Habitat within Local Study Area

Map 1200-09

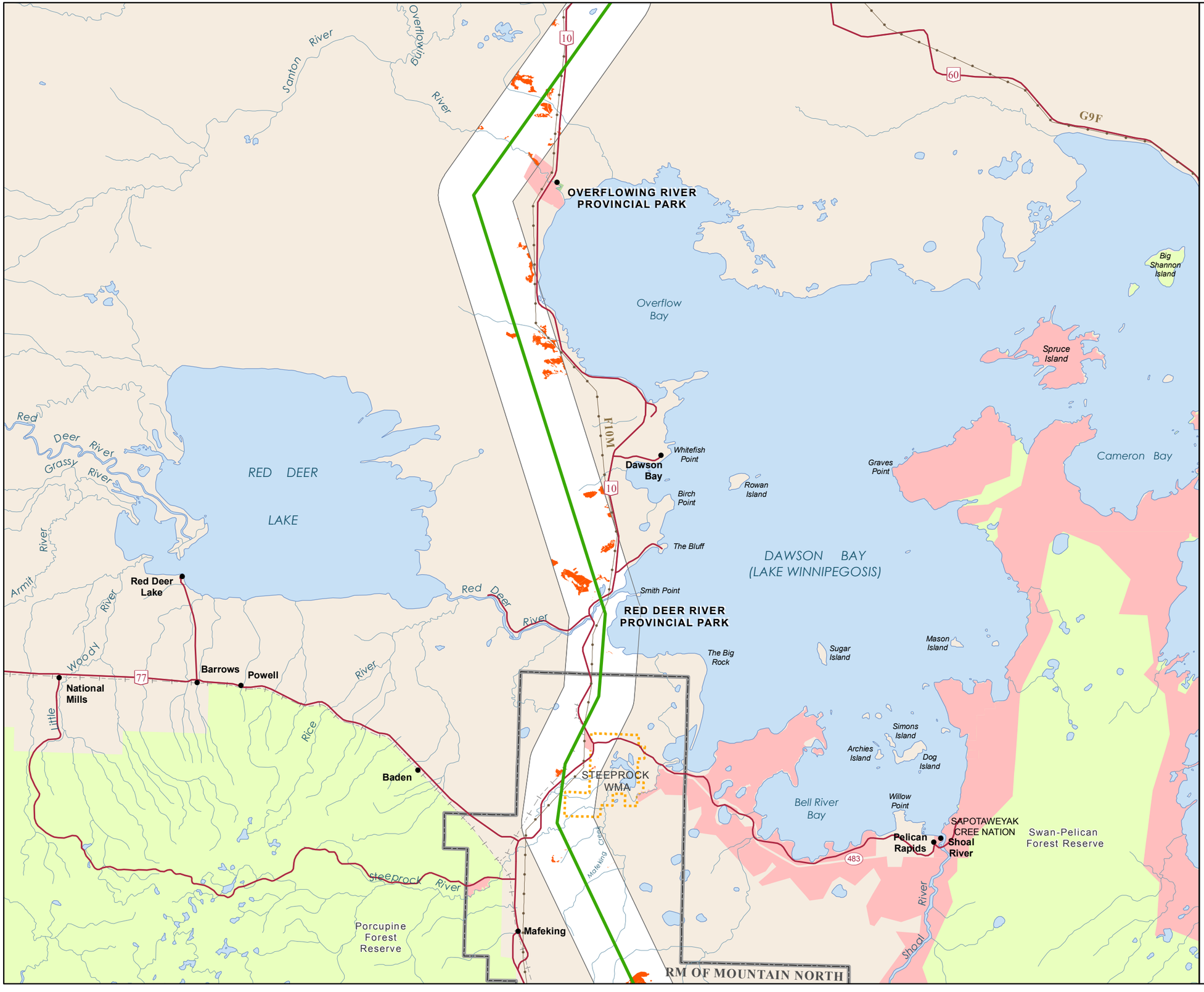

Manitoba Hydro

Bipole III Transmission Project

Project Infrastructure

- Final Preferred Route
- Converter Station
- AC Collector Line
- Ground Electrode Line
- Construction Power (KN36)
- Construction Camp Site
- Ground Electrode Site
- Construction Power Site
- Local Study Area

Infrastructure

- Converter Station
- Generating Station
- Generating Station (Proposed)
- Bipole I and II
- Transmission Line

Modeled Habitat

- Moose Habitat

Landbase

- Community
- City / Town
- First Nation
- National/Provincial Park
- Provincial Forest
- Wildlife Management Area

Coordinate System: UTM Zone 14N NAD83
Data Source: MBHydro, ProvMB, NRCAN, MMM, Stantec, WRCS, Joro
Date Created: July 25, 2011

N

0 5 10 Kilometres
0 3 6 Miles

1:250,000

Model-Estimated Mammal Habitat

Distribution of Modeled Moose Habitat within Local Study Area

Map 1200-10

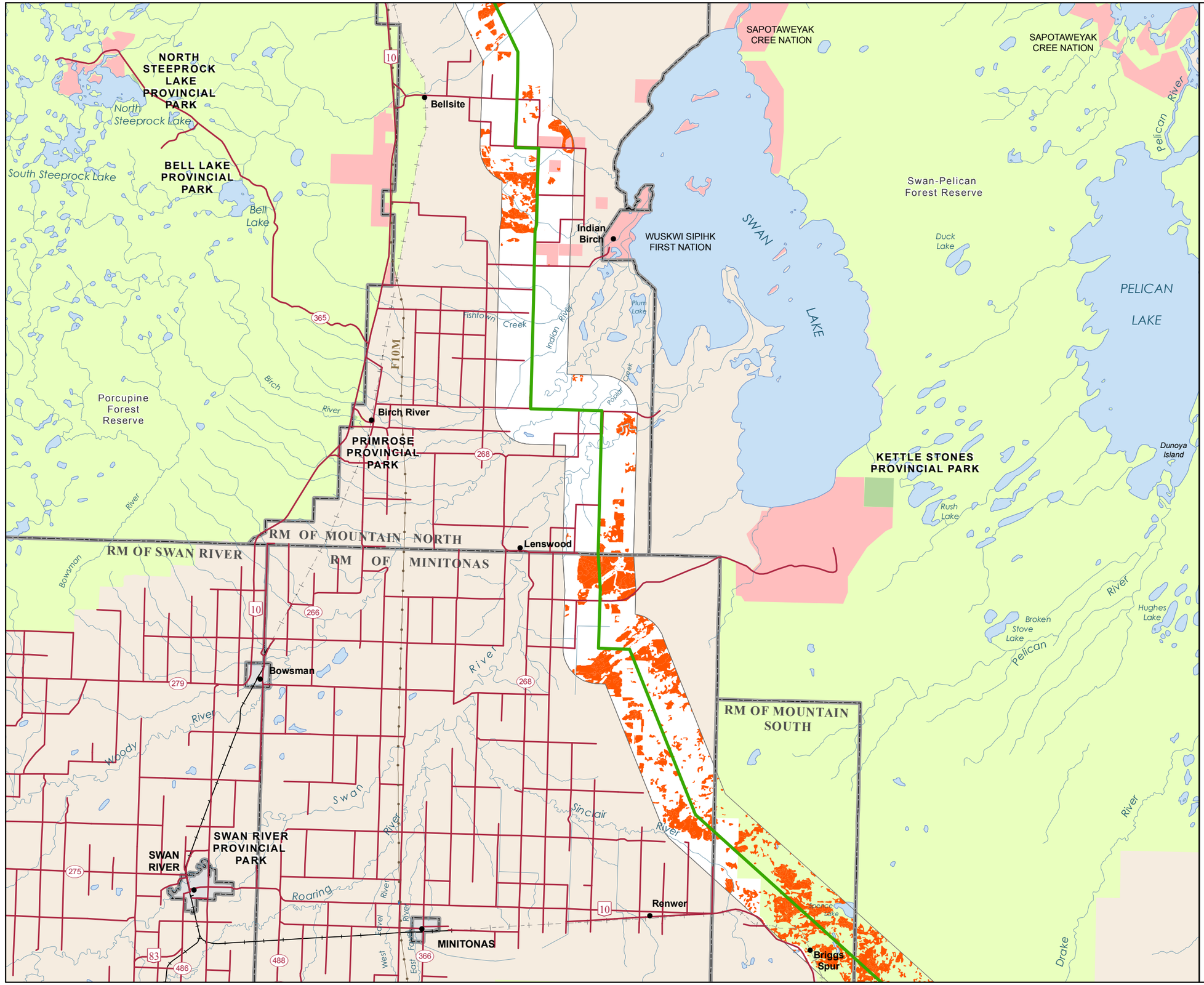

Manitoba Hydro

Bipole III Transmission Project

Project Infrastructure

- Final Preferred Route
- Converter Station
- AC Collector Line
- Ground Electrode Line
- Construction Power (KN36)
- Construction Camp Site
- Ground Electrode Site
- Construction Power Site
- Local Study Area

Infrastructure

- Converter Station
- Generating Station
- Generating Station (Proposed)
- Bipole I and II
- Transmission Line

Modeled Habitat

- Moose Habitat

Landbase

- Community
- City / Town
- First Nation
- National/Provincial Park
- Provincial Forest
- Wildlife Management Area

Coordinate System: UTM Zone 14N NAD83
Data Source: MBHydro, ProvMB, NRCAN, MMM, Stantec, WRCS, Joro
Date Created: July 25, 2011

N

0 5 10 Kilometres
0 3 6 Miles
1:250,000

Model-Estimated Mammal Habitat

Distribution of Modeled Moose Habitat within Local Study Area

Map 1200-11

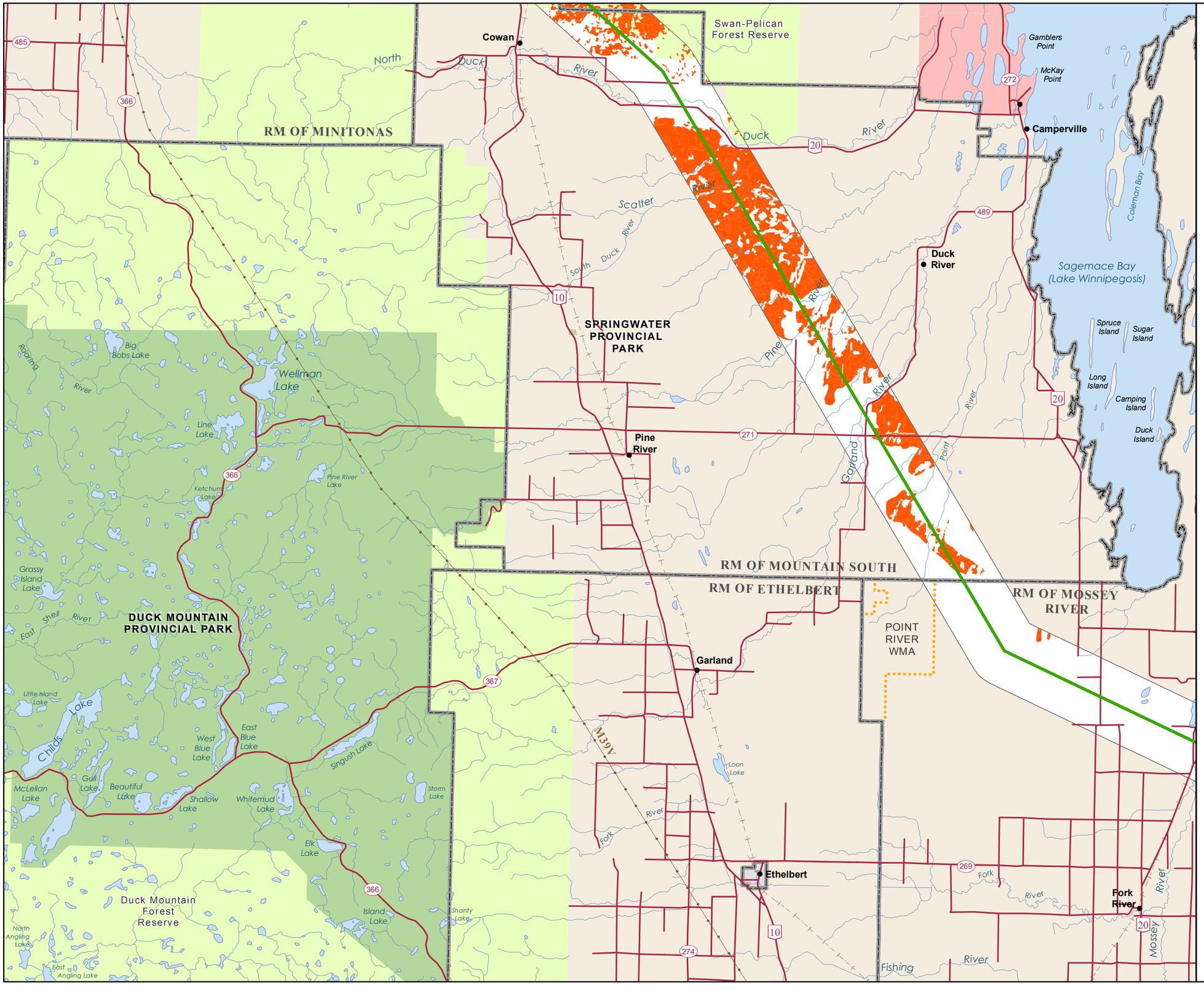

Manitoba Hydro

Bipole III Transmission Project

Project Infrastructure

- Final Preferred Route
- Converter Station
- AC Collector Line
- Ground Electrode Line
- Construction Power (KN36)
- Construction Camp Site
- Ground Electrode Site
- Construction Power Site
- Local Study Area

Infrastructure

- Converter Station
- Generating Station
- Generating Station (Proposed)
- Bipole I and II
- Transmission Line

Modeled Habitat

- Moose Habitat

Landbase

- Community
- City / Town
- First Nation
- National/Provincial Park
- Provincial Forest
- Wildlife Management Area

Coordinate System: UTM Zone 14N NAD83
Data Source: MBHydro, ProvMB, NRCAN, MMM, Stantec, WRCS, Joro
Date Created: July 25, 2011

N

0 5 10 Kilometres
0 3 6 Miles
1:250,000

Model-Estimated Mammal Habitat

Distribution of Modeled Moose Habitat within Local Study Area

Map 1200-12

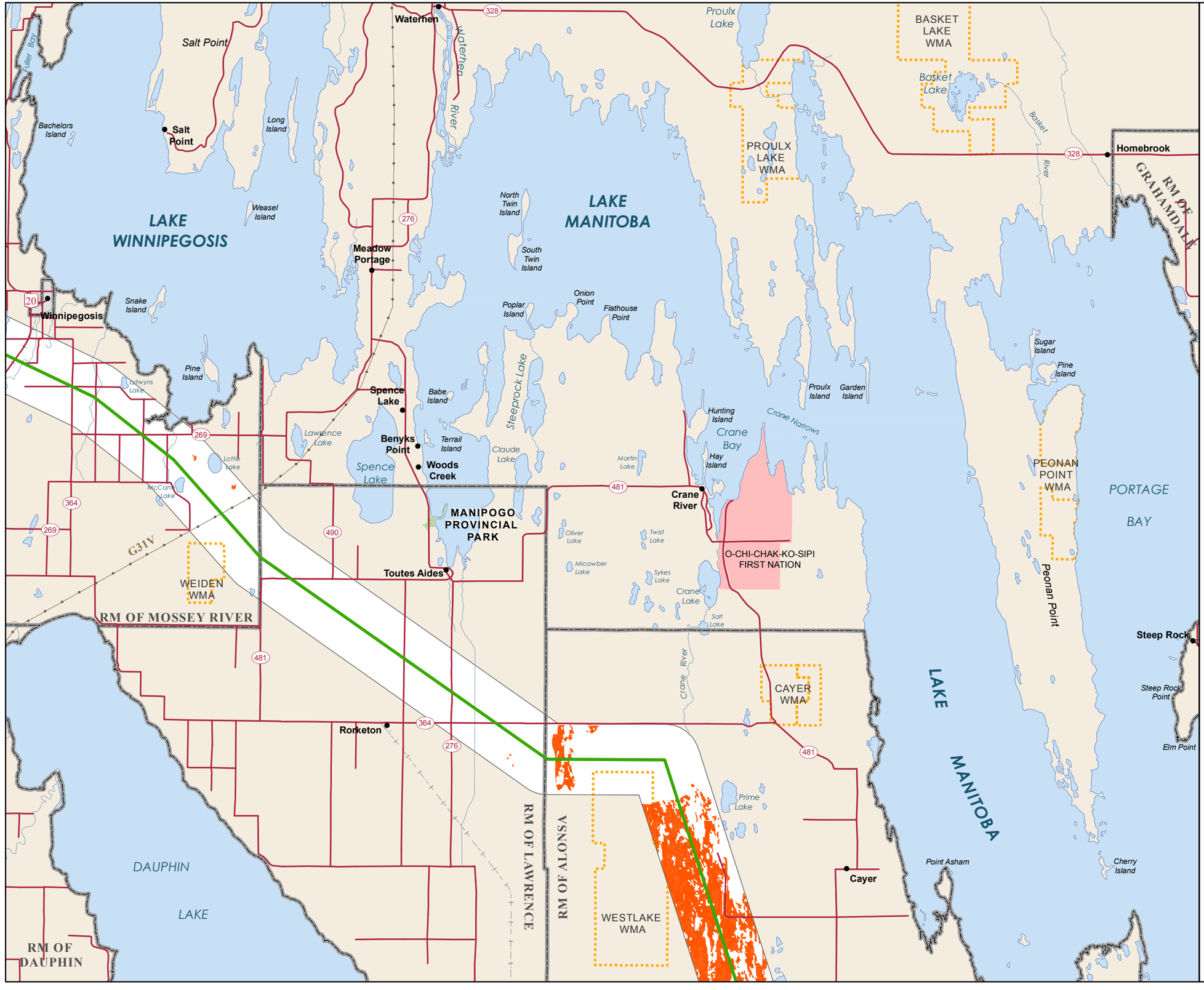

Manitoba Hydro

Bipole III Transmission Project

Project Infrastructure

- Final Preferred Route
- Converter Station
- AC Collector Line
- Ground Electrode Line
- Construction Power (KN36)
- Construction Camp Site
- Ground Electrode Site
- Construction Power Site
- Local Study Area

Infrastructure

- Converter Station
- Generating Station
- Generating Station (Proposed)
- Bipole I and II
- Transmission Line

Modeled Habitat

- Moose Habitat

Landbase

- Community
- City / Town
- First Nation
- National/Provincial Park
- Provincial Forest
- Wildlife Management Area

Coordinate System: UTM Zone 14N NAD83
Data Source: MBHydro, ProvMB, NRCAN, MMM, Stantec, WRCS, Joro
Date Created: July 25, 2011

N

0 5 10 Kilometres
0 3 6 Miles

1:250,000

Model-Estimated Mammal Habitat

Distribution of Modeled Moose Habitat within Local Study Area

Map 1200-13

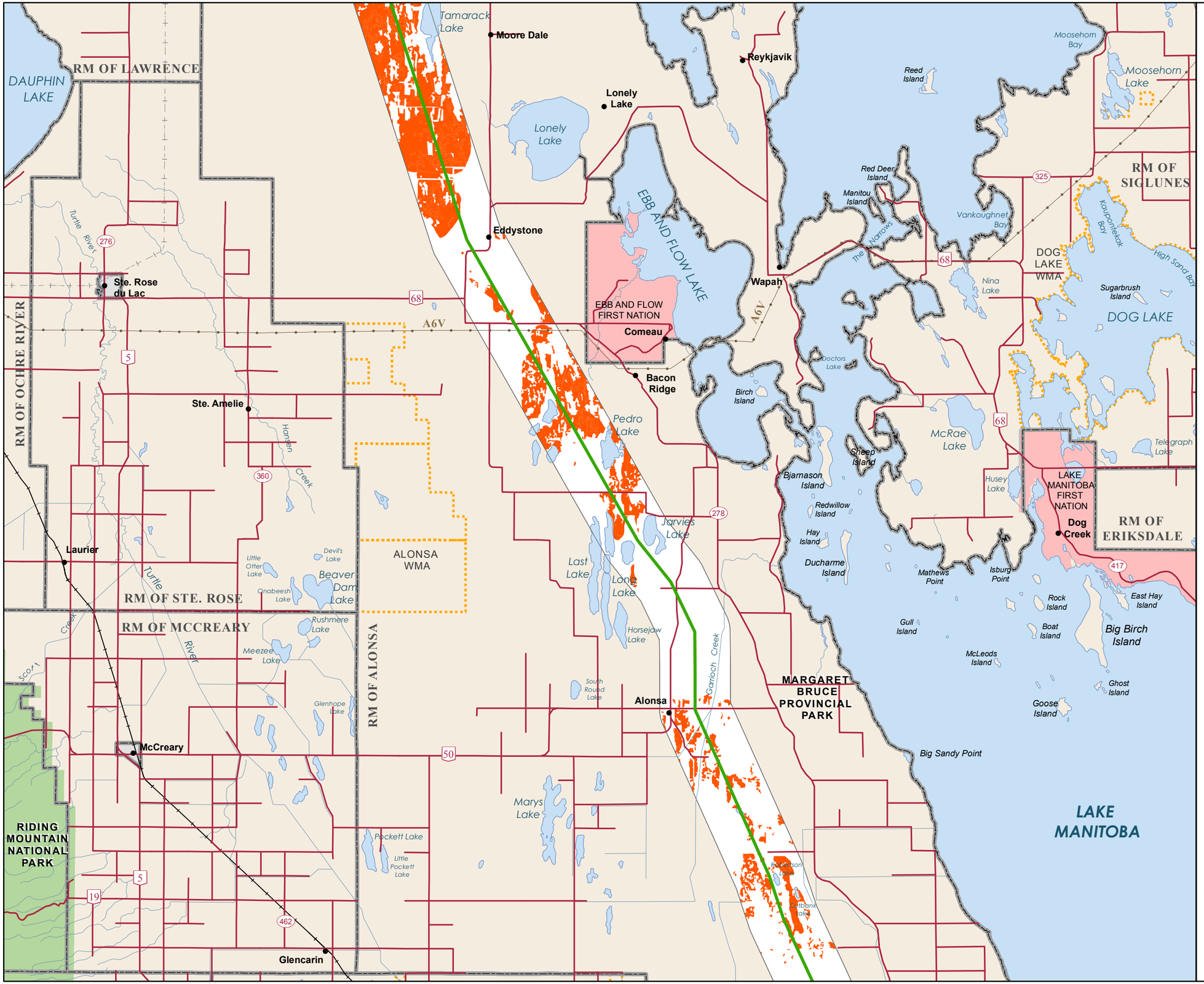

Manitoba Hydro

Bipole III Transmission Project

Project Infrastructure

- Final Preferred Route
- Converter Station
- AC Collector Line
- Ground Electrode Line
- Construction Power (KN36)
- Construction Camp Site
- Ground Electrode Site
- Construction Power Site
- Local Study Area

Infrastructure

- Converter Station
- Generating Station
- Generating Station (Proposed)
- Bipole I and II
- Transmission Line

Modeled Habitat

- Moose Habitat

Landbase

- Community
- City / Town
- First Nation
- National/Provincial Park
- Provincial Forest
- Wildlife Management Area

Coordinate System: UTM Zone 14N NAD83
Data Source: MBHydro, ProvMB, NRCAN, MMM, Stantec, WRCS, Joro
Date Created: July 25, 2011

N

0 5 10 Kilometres
0 3 6 Miles
1:250,000

Model-Estimated Mammal Habitat

Distribution of Modeled Moose Habitat within Local Study Area

Map 1200-14

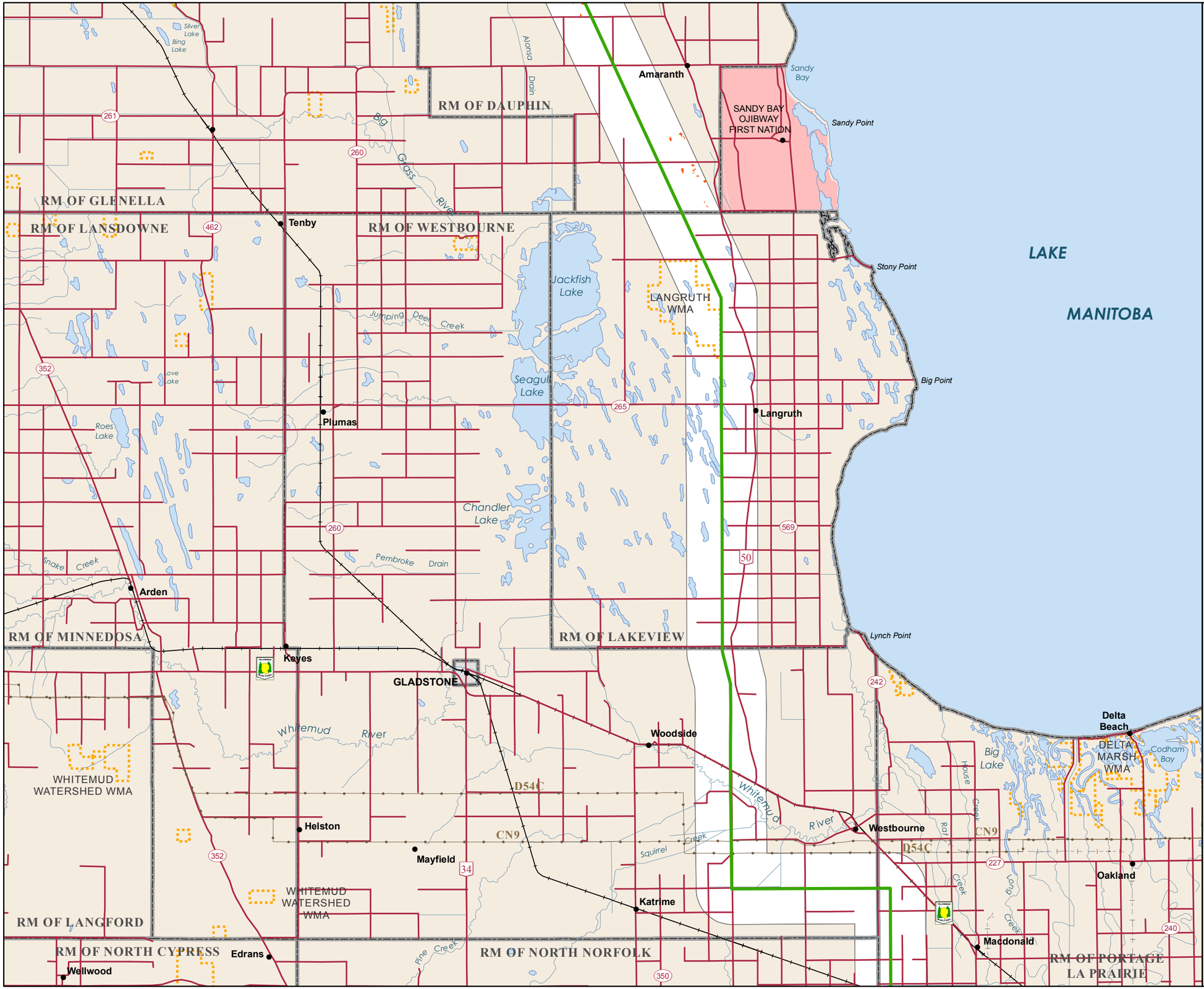

Manitoba Hydro

Bipole III Transmission Project

Project Infrastructure

- Final Preferred Route
- Converter Station
- AC Collector Line
- Ground Electrode Line
- Construction Power (KN36)
- Construction Camp Site
- Ground Electrode Site
- Construction Power Site
- Local Study Area

Infrastructure

- Converter Station
- Generating Station
- Generating Station (Proposed)
- Bipole I and II
- Transmission Line

Modeled Habitat

- Moose Habitat

Landbase

- Community
- City / Town
- First Nation
- National/Provincial Park
- Provincial Forest
- Wildlife Management Area

Coordinate System: UTM Zone 14N NAD83
Data Source: MBHydro, ProvMB, NRCAN, MMM, Stantec, WRCS, Joro
Date Created: July 25, 2011

N

0 5 10 Kilometres
0 3 6 Miles

1:250,000

Model-Estimated Mammal Habitat

Distribution of Modeled Moose Habitat within Local Study Area

Map 1200-15

Manitoba Hydro

Bipole III Transmission Project

Project Infrastructure

- Final Preferred Route
- Converter Station
- AC Collector Line
- Ground Electrode Line
- Construction Power (KN36)
- Construction Camp Site
- Ground Electrode Site
- Construction Power Site
- Local Study Area

Infrastructure

- Converter Station
- Generating Station
- Generating Station (Proposed)
- Bipole I and II
- Transmission Line

Modeled Habitat

- Moose Habitat

Landbase

- Community
- City / Town
- First Nation
- National/Provincial Park
- Provincial Forest
- Wildlife Management Area

Coordinate System: UTM Zone 14N NAD83
Data Source: MBHydro, ProvMB, NRCAN, MMM, Stantec, WRCS, Joro
Date Created: July 25, 2011

N

0 5 10 Kilometres
0 3 6 Miles
1:250,000

Model-Estimated Mammal Habitat

Distribution of Modeled Moose Habitat within Local Study Area

Map 1200-16

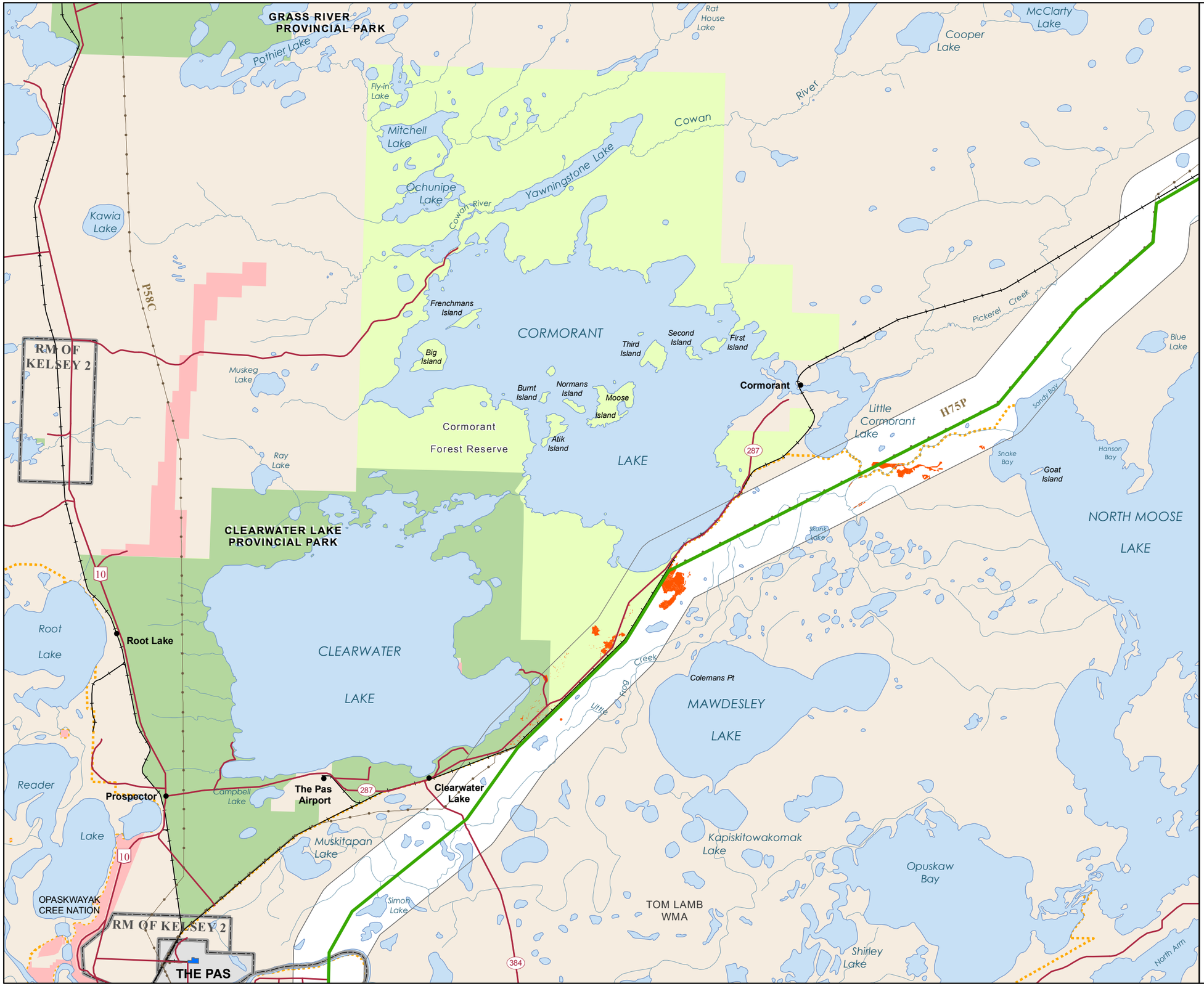

Manitoba Hydro

Bipole III Transmission Project

Project Infrastructure

- Final Preferred Route
- Converter Station
- AC Collector Line
- Ground Electrode Line
- Construction Power (KN36)
- Construction Camp Site
- Ground Electrode Site
- Construction Power Site
- Local Study Area

Infrastructure

- Converter Station
- Generating Station
- Generating Station (Proposed)
- Bipole I and II
- Transmission Line

Modeled Habitat

- Elk Habitat

Landbase

- Community
- City / Town
- First Nation
- National/Provincial Park
- Provincial Forest
- Wildlife Management Area

Coordinate System: UTM Zone 14N NAD83
Data Source: MBHydro, ProvMB, NRCAN, MMM, Stantec, WRCS, Joro
Date Created: July 25, 2011

N

0 5 10 Kilometres
0 3 6 Miles

1:250,000

Model-Estimated Mammal Habitat

Distribution of Modeled Elk Habitat within Local Study Area

Map 1300-08

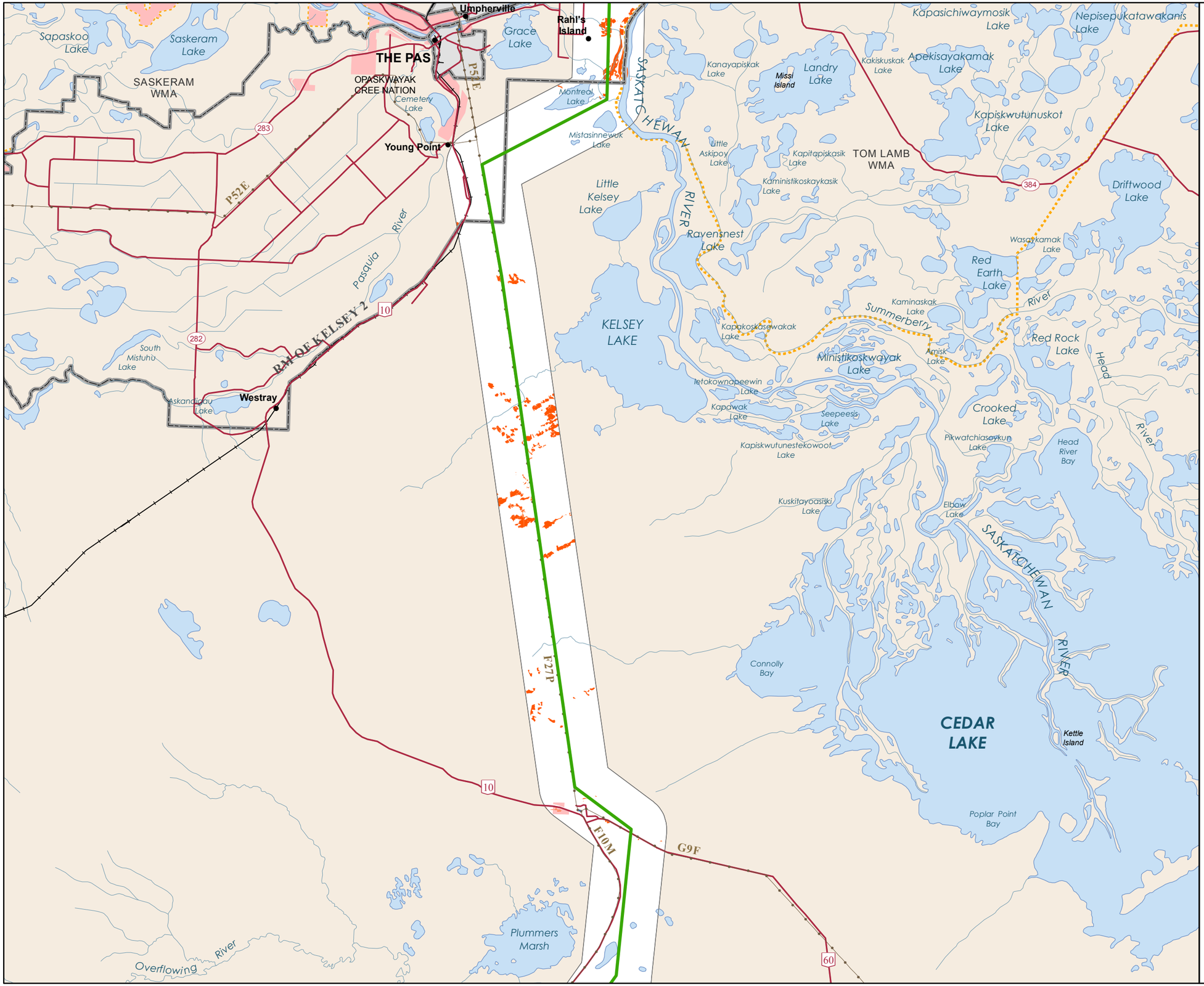

Manitoba Hydro

Bipole III Transmission Project

Project Infrastructure

- Final Preferred Route
- Converter Station
- AC Collector Line
- Ground Electrode Line
- Construction Power (KN36)
- Construction Camp Site
- Ground Electrode Site
- Construction Power Site
- Local Study Area

Infrastructure

- Converter Station
- Generating Station
- Generating Station (Proposed)
- Bipole I and II
- Transmission Line

Modeled Habitat

- Elk Habitat

Landbase

- Community
- City / Town
- First Nation
- National/Provincial Park
- Provincial Forest
- Wildlife Management Area

Coordinate System: UTM Zone 14N NAD83
Data Source: MBHydro, ProvMB, NRCAN, MMM, Stantec, WRCS, Joro
Date Created: July 25, 2011

N

0 5 10 Kilometres
0 3 6 Miles
1:250,000

Model-Estimated Mammal Habitat

Distribution of Modeled Elk Habitat within Local Study Area

Map 1300-09

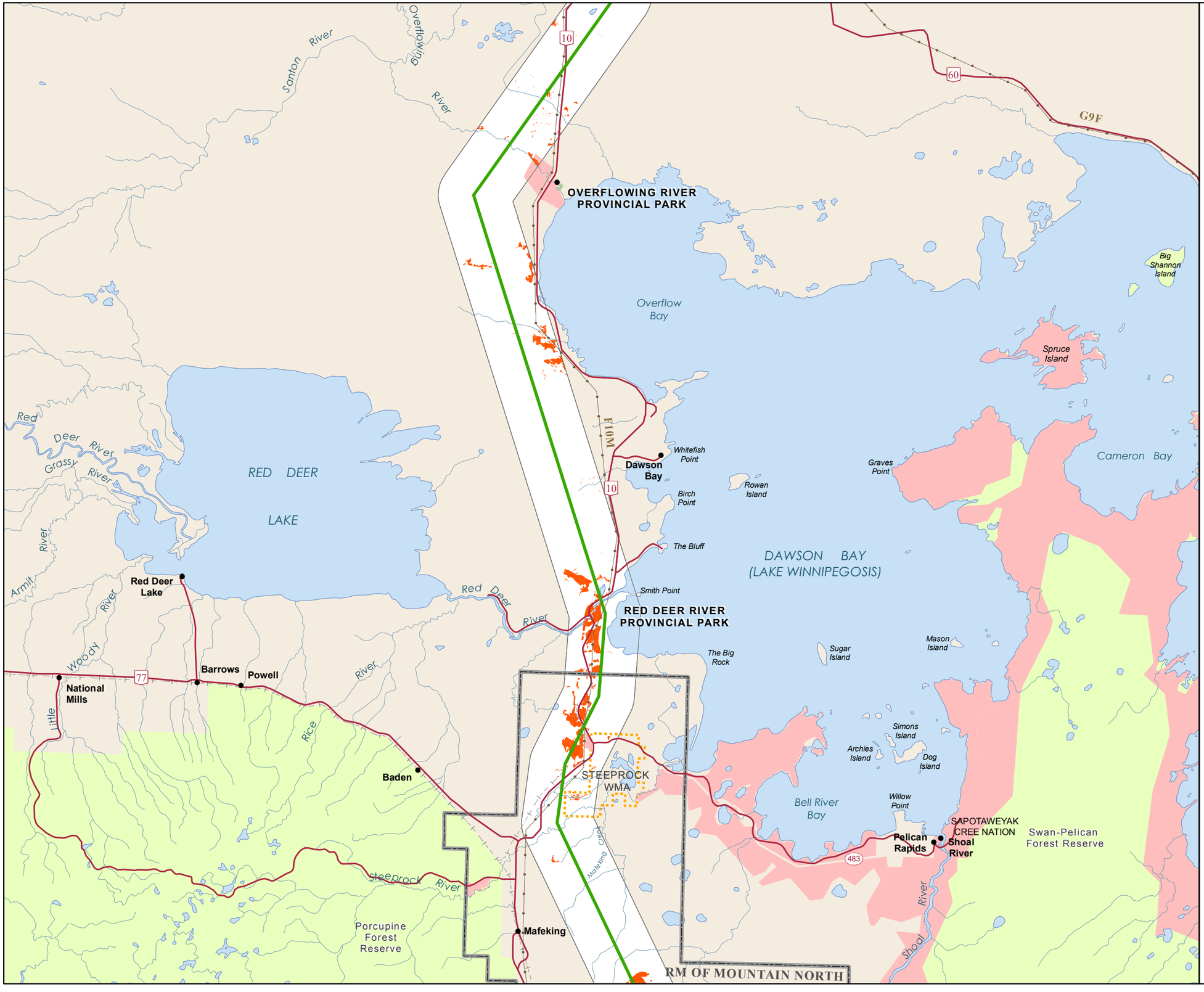

Manitoba Hydro

Bipole III Transmission Project

Project Infrastructure

- Final Preferred Route
- Converter Station
- AC Collector Line
- Ground Electrode Line
- Construction Power (KN36)
- Construction Camp Site
- Ground Electrode Site
- Construction Power Site
- Local Study Area

Infrastructure

- Converter Station
- Generating Station
- Generating Station (Proposed)
- Bipole I and II
- Transmission Line

Modeled Habitat

- Elk Habitat

Landbase

- Community
- City / Town
- First Nation
- National/Provincial Park
- Provincial Forest
- Wildlife Management Area

Coordinate System: UTM Zone 14N NAD83
Data Source: MBHydro, ProvMB, NRCAN, MMM, Stantec, WRCS, Joro
Date Created: July 25, 2011

N

0 5 10 Kilometres
0 3 6 Miles

1:250,000

Model-Estimated Mammal Habitat

Distribution of Modeled Elk Habitat within Local Study Area

Map 1300-10

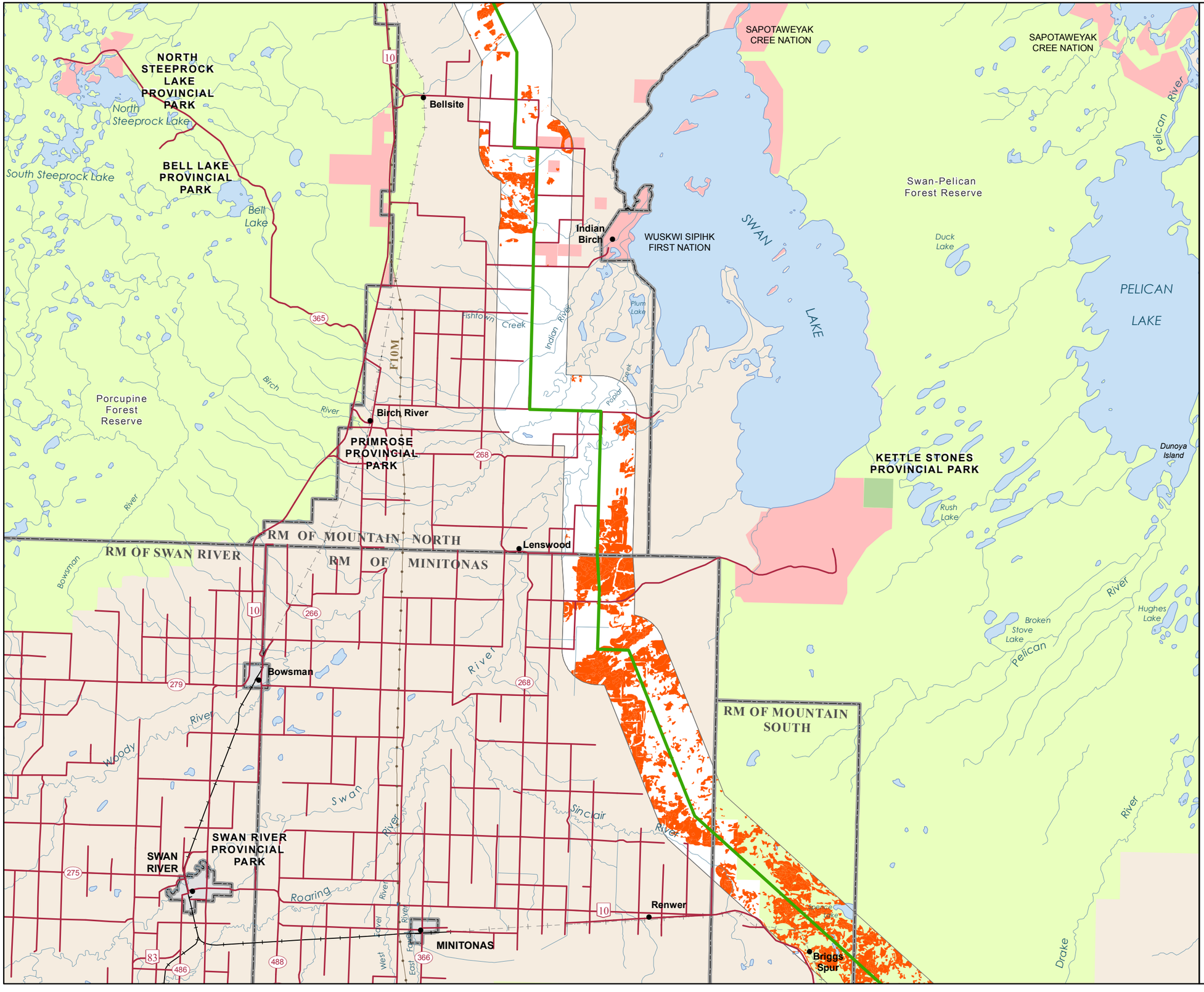

Manitoba Hydro

Bipole III Transmission Project

Project Infrastructure

- Final Preferred Route
- Converter Station
- AC Collector Line
- Ground Electrode Line
- Construction Power (KN36)
- Construction Camp Site
- Ground Electrode Site
- Construction Power Site
- Local Study Area

Infrastructure

- Converter Station
- Generating Station
- Generating Station (Proposed)
- Bipole I and II
- Transmission Line

Modeled Habitat

- Elk Habitat

Landbase

- Community
- City / Town
- First Nation
- National/Provincial Park
- Provincial Forest
- Wildlife Management Area

Coordinate System: UTM Zone 14N NAD83
Data Source: MBHydro, ProvMB, NRCAN, MMM, Stantec, WRCS, Joro
Date Created: July 25, 2011

N

0 5 10 Kilometres
0 3 6 Miles

1:250,000

Model-Estimated Mammal Habitat

Distribution of Modeled Elk Habitat within Local Study Area

Map 1300-11

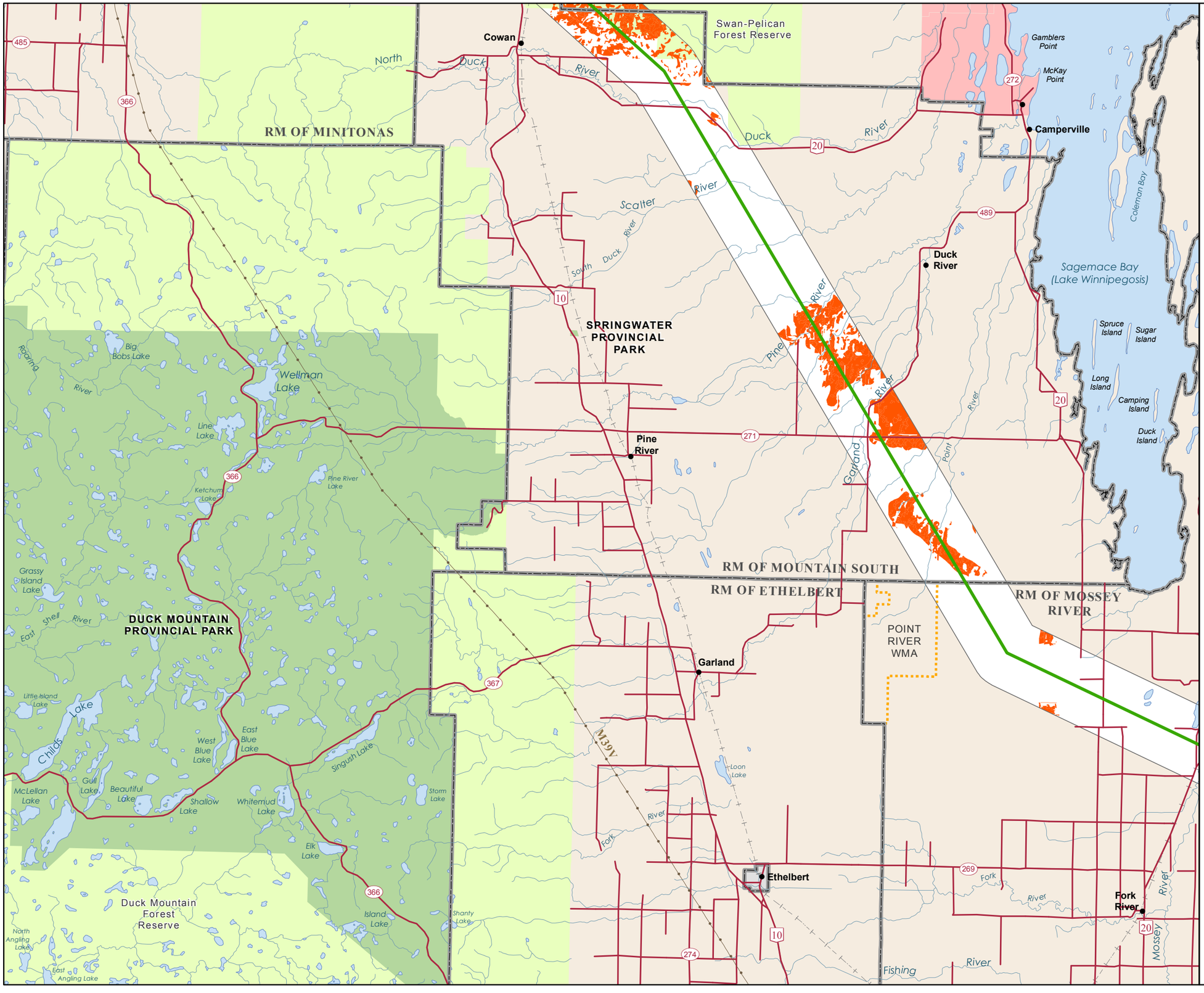

Manitoba Hydro

Bipole III Transmission Project

Project Infrastructure

- Final Preferred Route
- Converter Station
- AC Collector Line
- Ground Electrode Line
- Construction Power (KN36)
- Construction Camp Site
- Ground Electrode Site
- Construction Power Site
- Local Study Area

Infrastructure

- Converter Station
- Generating Station
- Generating Station (Proposed)
- Bipole I and II
- Transmission Line

Modeled Habitat

- Elk Habitat

Landbase

- Community
- City / Town
- First Nation
- National/Provincial Park
- Provincial Forest
- Wildlife Management Area

Coordinate System: UTM Zone 14N NAD83
Data Source: MBHydro, ProvMB, NRCAN, MMM, Stantec, WRCS, Joro
Date Created: July 25, 2011

N

0 5 10 Kilometres
0 3 6 Miles
1:250,000

Model-Estimated Mammal Habitat

Distribution of Modeled Elk Habitat within Local Study Area

Map 1300-12

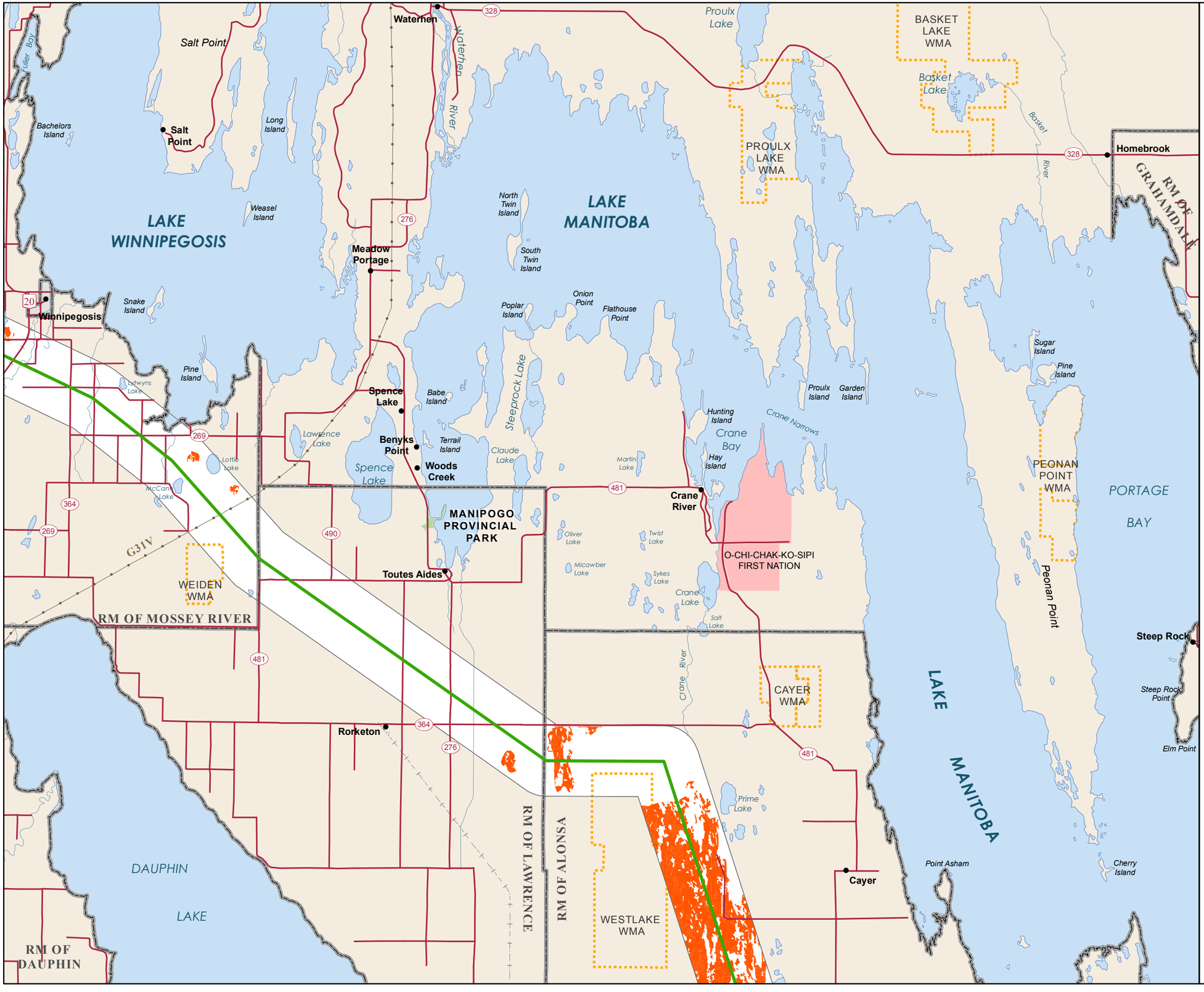

Manitoba Hydro

Bipole III Transmission Project

Project Infrastructure

- Final Preferred Route
- Converter Station
- AC Collector Line
- Ground Electrode Line
- Construction Power (KN36)
- Construction Camp Site
- Ground Electrode Site
- Construction Power Site
- Local Study Area

Infrastructure

- Converter Station
- Generating Station
- Generating Station (Proposed)
- Bipole I and II
- Transmission Line

Modeled Habitat

- Elk Habitat

Landbase

- Community
- City / Town
- First Nation
- National/Provincial Park
- Provincial Forest
- Wildlife Management Area

Coordinate System: UTM Zone 14N NAD83
Data Source: MBHydro, ProvMB, NRCAN, MMM, Stantec, WRCS, Joro
Date Created: July 25, 2011

N

0 5 10 Kilometres
0 3 6 Miles
1:250,000

Model-Estimated Mammal Habitat

Distribution of Modeled Elk Habitat within Local Study Area

Map 1300-13

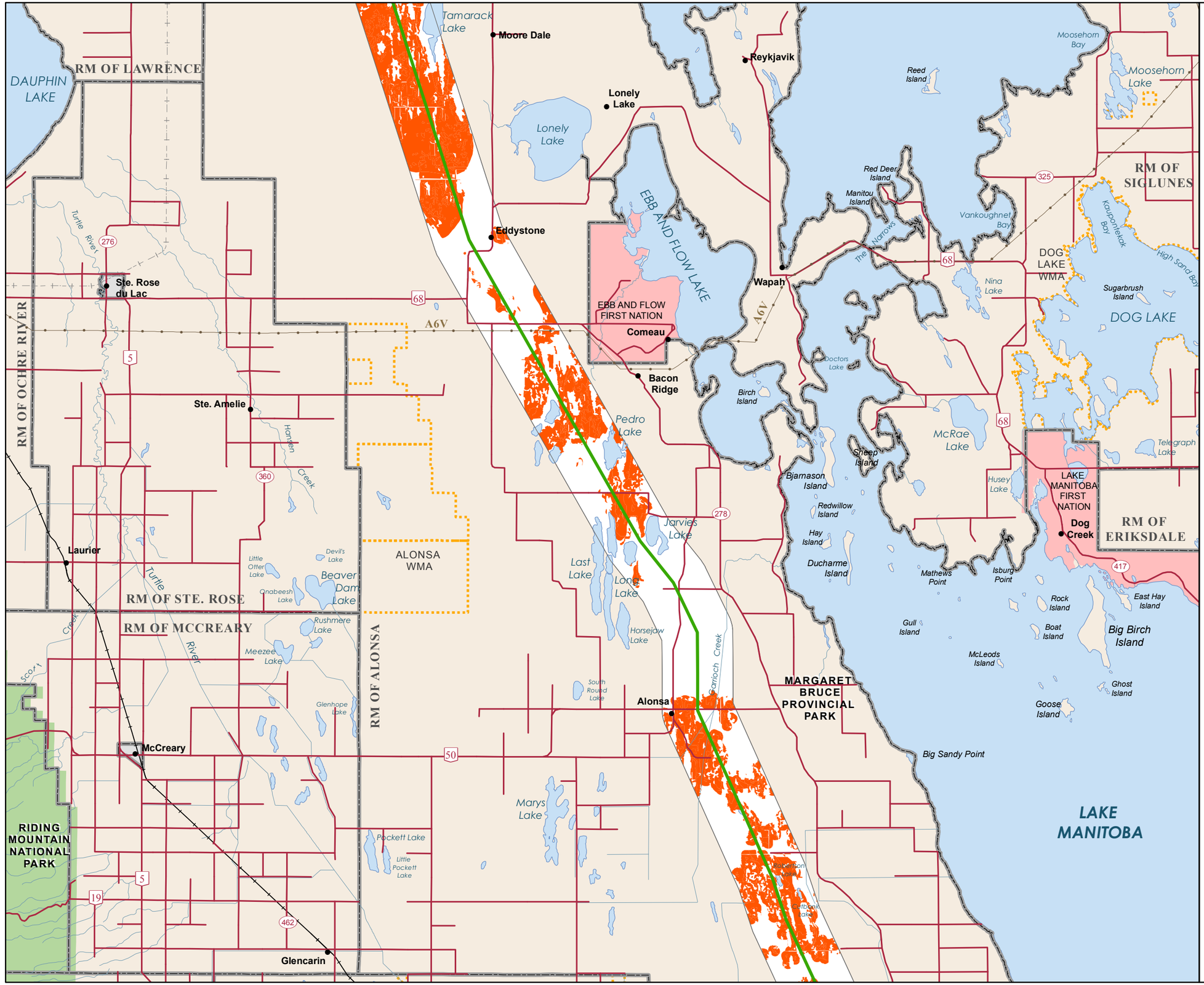

Manitoba Hydro

Bipole III Transmission Project

Project Infrastructure

- Final Preferred Route
- Converter Station
- AC Collector Line
- Ground Electrode Line
- Construction Power (KN36)
- Construction Camp Site
- Ground Electrode Site
- Construction Power Site
- Local Study Area

Infrastructure

- Converter Station
- Generating Station
- Generating Station (Proposed)
- Bipole I and II
- Transmission Line

Modeled Habitat

- Elk Habitat

Landbase

- Community
- City / Town
- First Nation
- National/Provincial Park
- Provincial Forest
- Wildlife Management Area

Coordinate System: UTM Zone 14N NAD83
Data Source: MBHydro, ProvMB, NRCAN, MMM, Stantec, WRCS, Joro
Date Created: July 25, 2011

N

0 5 10 Kilometres
0 3 6 Miles
1:250,000

Model-Estimated Mammal Habitat

Distribution of Modeled Elk Habitat within Local Study Area

Map 1300-14

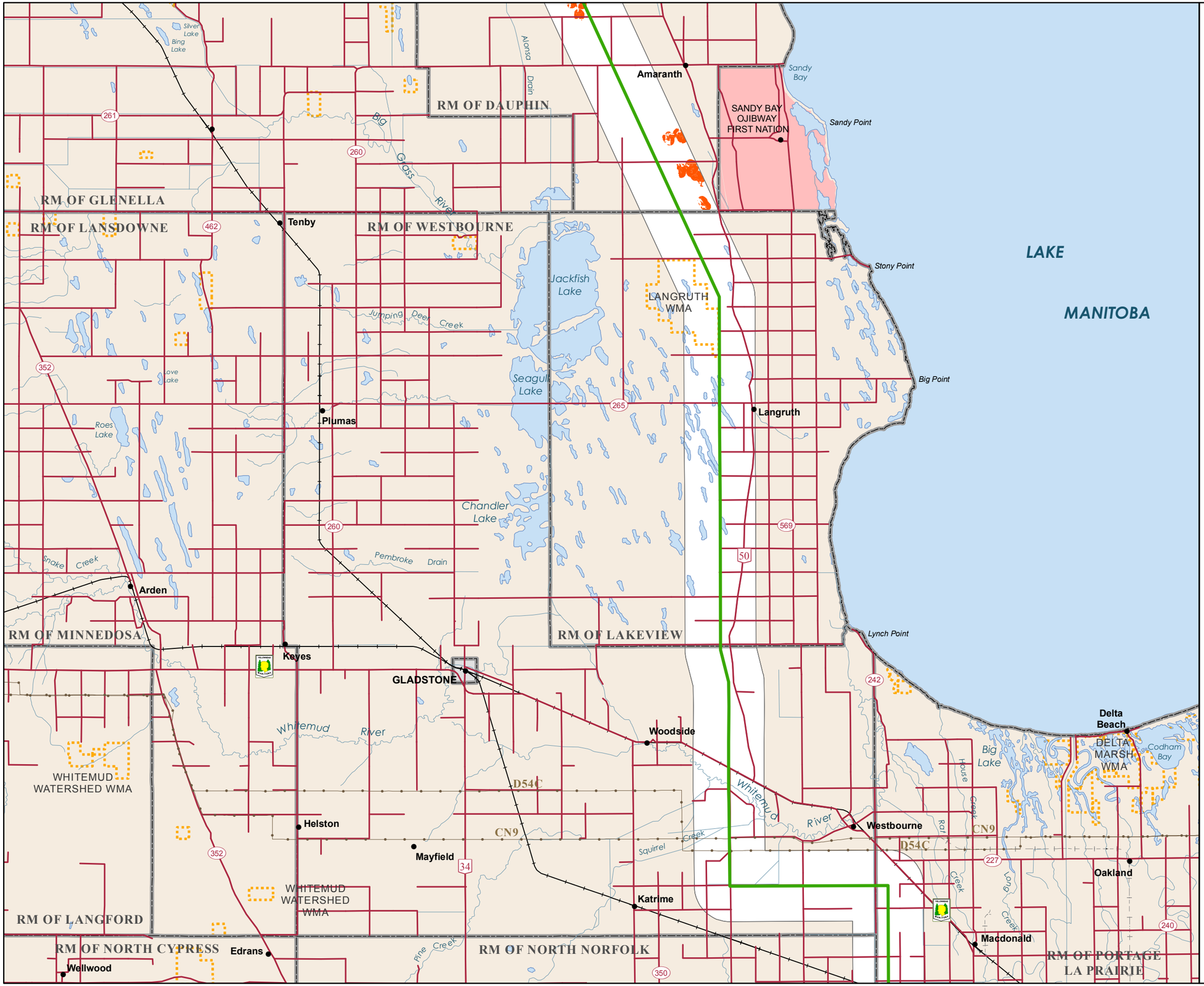

Manitoba Hydro

Bipole III Transmission Project

Project Infrastructure

- Final Preferred Route
- Converter Station
- AC Collector Line
- Ground Electrode Line
- Construction Power (KN36)
- Construction Camp Site
- Ground Electrode Site
- Construction Power Site
- Local Study Area

Infrastructure

- Converter Station
- Generating Station
- Generating Station (Proposed)
- Bipole I and II
- Transmission Line

Modeled Habitat

- Elk Habitat

Landbase

- Community
- City / Town
- First Nation
- National/Provincial Park
- Provincial Forest
- Wildlife Management Area

Coordinate System: UTM Zone 14N NAD83
Data Source: MBHydro, ProvMB, NRCAN, MMM, Stantec, WRCS, Joro
Date Created: July 25, 2011

N

0 5 10 Kilometres
0 3 6 Miles

1:250,000

Model-Estimated Mammal Habitat

Distribution of Modeled Elk Habitat within Local Study Area

Map 1300-15

Manitoba Hydro

Bipole III Transmission Project

Project Infrastructure

- Final Preferred Route
- Converter Station
- AC Collector Line
- Ground Electrode Line
- Construction Power (KN36)
- Construction Camp Site
- Ground Electrode Site
- Construction Power Site
- Local Study Area

Infrastructure

- Converter Station
- Generating Station
- Generating Station (Proposed)
- Bipole I and II
- Transmission Line

Modeled Habitat

- Elk Habitat

Landbase

- Community
- City / Town
- First Nation
- National/Provincial Park
- Provincial Forest
- Wildlife Management Area

Coordinate System: UTM Zone 14N NAD83
Data Source: MBHydro, ProvMB, NRCAN, MMM, Stantec, WRCS, Joro
Date Created: July 25, 2011

N

0 5 10 Kilometres
0 3 6 Miles
1:250,000

Model-Estimated Mammal Habitat

Distribution of Modeled Elk Habitat within Local Study Area

Map 1300-16

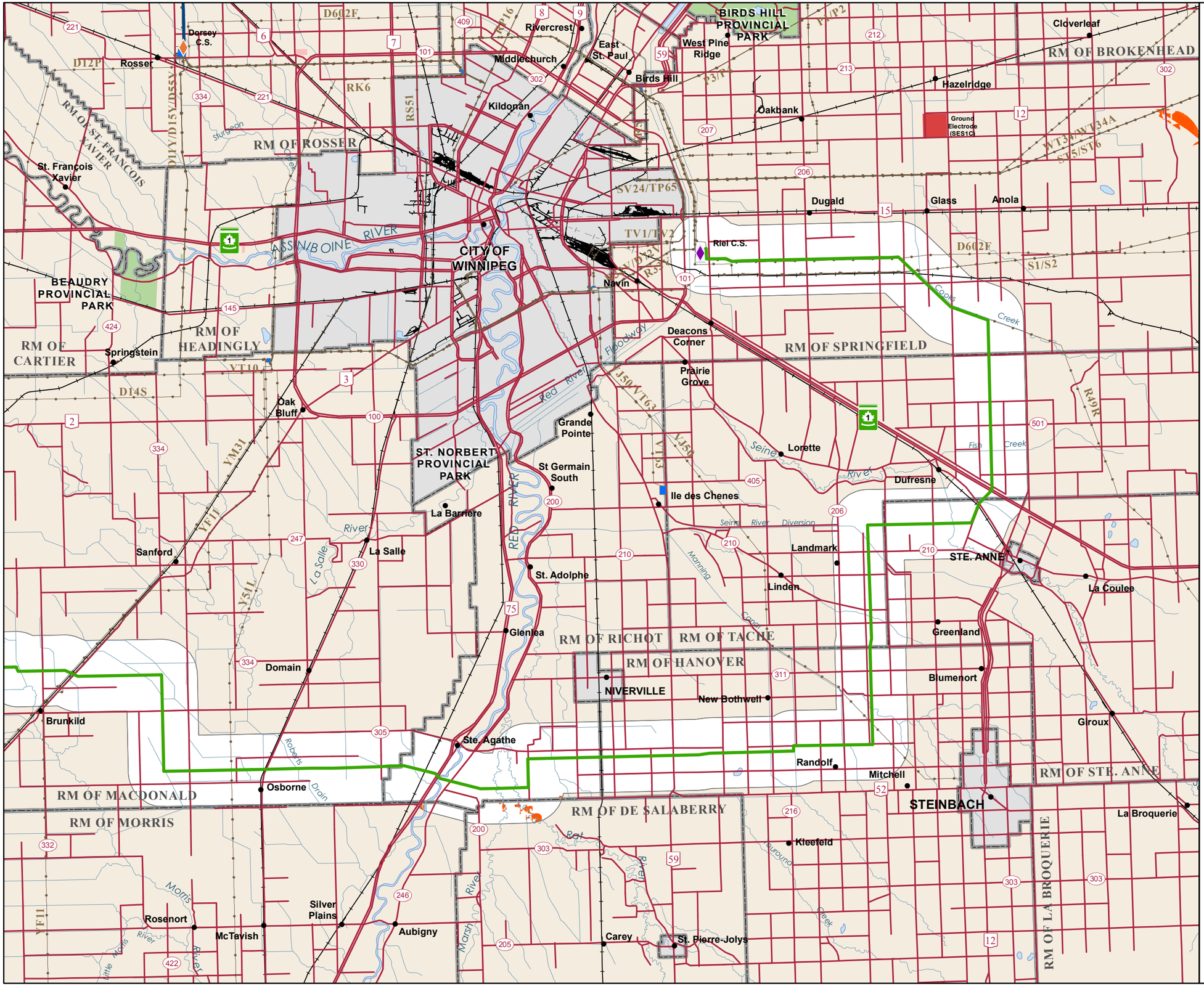

Manitoba Hydro

Bipole III Transmission Project

Project Infrastructure

- Final Preferred Route
- Converter Station
- AC Collector Line
- Ground Electrode Line
- Construction Power (KN36)
- Construction Camp Site
- Ground Electrode Site
- Construction Power Site
- Local Study Area

Infrastructure

- Converter Station
- Generating Station
- Generating Station (Proposed)
- Bipole I and II
- Transmission Line

Modeled Habitat

- Elk Habitat

Landbase

- Community
- City / Town
- First Nation
- National/Provincial Park
- Provincial Forest
- Wildlife Management Area

Coordinate System: UTM Zone 14N NAD83
Data Source: MBHydro, ProvMB, NRCAN, MMM, Stantec, WRCS, Joro
Date Created: July 25, 2011

N

0 5 10 Kilometres
0 3 6 Miles

1:250,000

Model-Estimated Mammal Habitat

Distribution of Modeled Elk Habitat within Local Study Area

Map 1300-17

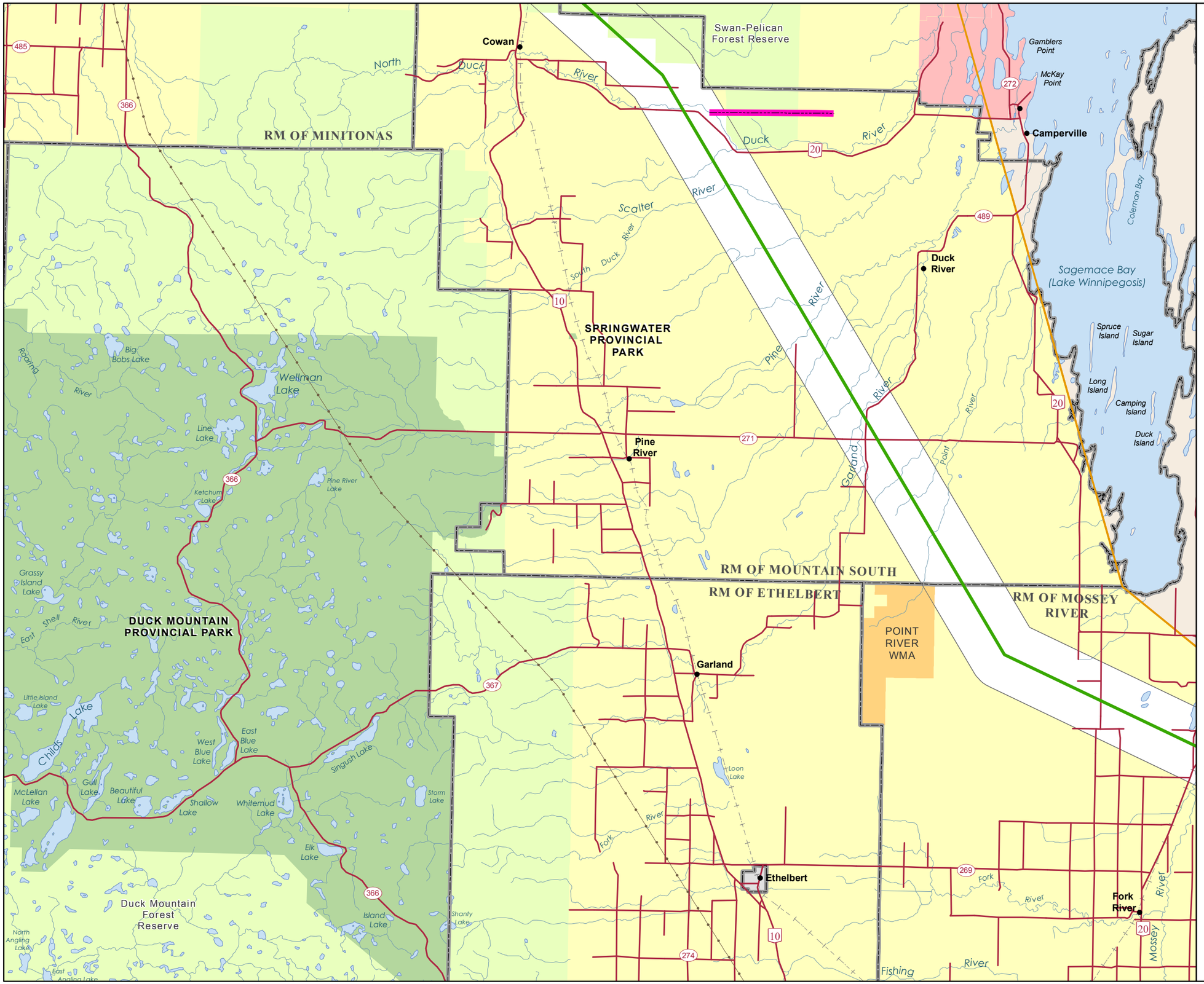

Manitoba Hydro

Bipole III Transmission Project

Project Infrastructure

- Final Preferred Route
- Converter Station Site
- AC Collector Line
- Ground Electrode Line
- Ground Electrode Site
- Construction Power (KN36)
- Construction Power Site
- Construction Camp Site
- Local Study Area
- Project Study Area

Infrastructure

- Converter Station
- Generating Station
- Bipole I and II
- Transmission Line
- Electrical Station

Environmentaly Sensitive Sites - Mammals

- Bear Dens (Identified Through ATK Interviews)

Landbase

- Community
- City / Town
- Rural Municipality
- First Nation
- National/Provincial Park
- Provincial Forest
- Wildlife Management Area

Coordinate System: UTM Zone 14N NAD83
Data Source: MBHydro, MMM, Stantec, ProvMB, NRCAN
Date Created: June 03, 2011

N

0 5 10 Kilometres
0 3 6 Miles

1:250,000

Environmentally Sensitive Site

Black Bear Denning Area

Map 30