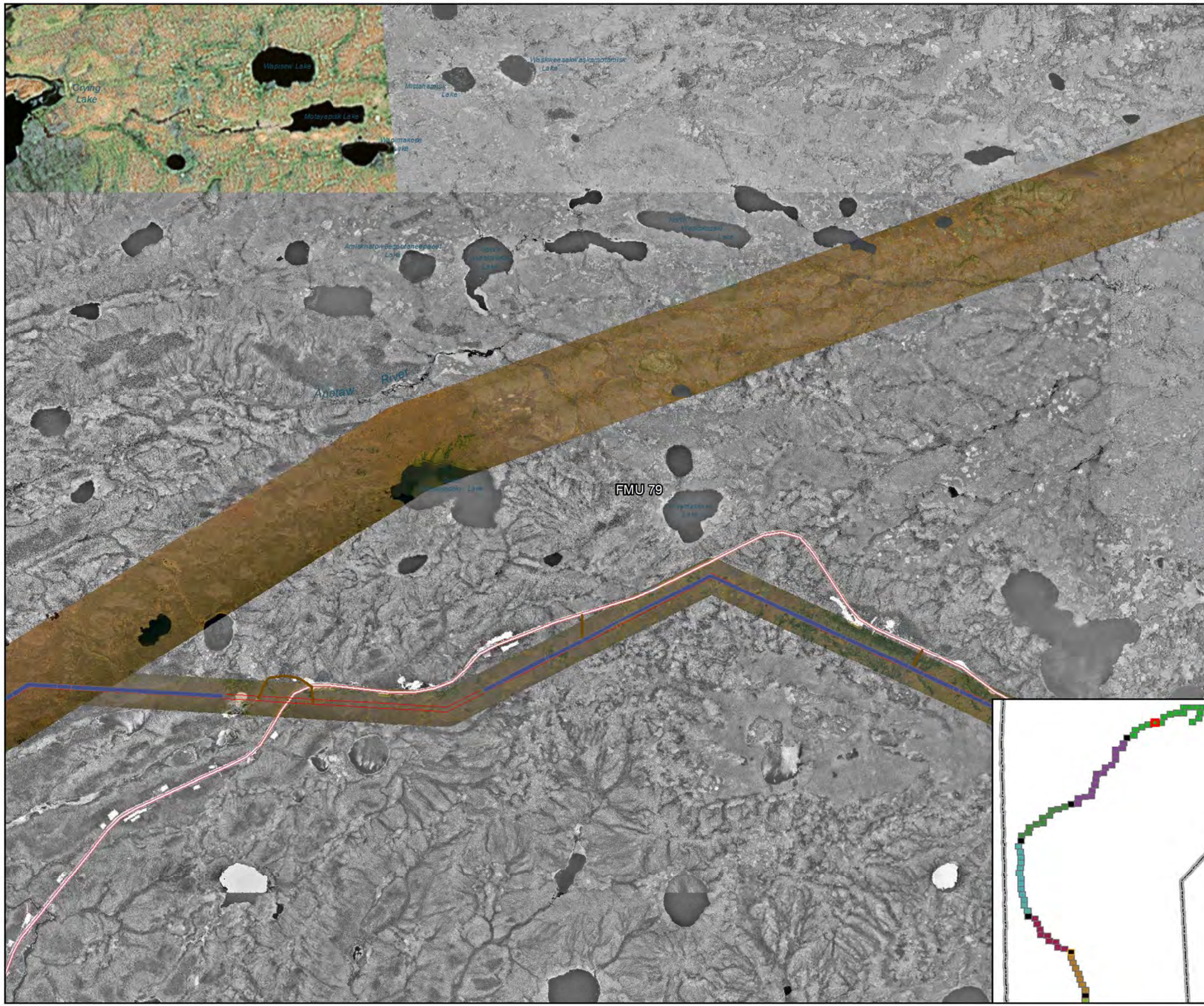

Manitoba Hydro

Bipole III Transmission Project

Project Infrastructure

- Planned Project Footprint
- 2015/2016 Timber Salvage (Completed)
- 2015/2016 Timber Salvage Piles (On Row)
- 2016/2017 Timber Salvage (Planned)
- 2015/2016 Clearing Width 66m
- Cleared in Previous Year(s)

Infrastructure

- Access Routes
- Generating Station
- Bipoles I and II
- Transmission Line
- Abandoned Rail
- Active Rail
- Provincial Road
- Provincial Highway

Landbase

- Community
- Treaty Land Entitlement
- Forest Management Unit
- Forest Management License
- City / Town
- First Nation
- National/Provincial Park
- Provincial Forest
- Wildlife Management Area

Coordinate System: UTM Zone 14N NAD83
Data Source: MBHydro, ProvMB, NRCAN
Date Created: Nov 29, 2016

N

0 0.5 1 Kilometres
0 0.5 1 Miles

1:53,471

Clearing Mapbook
50K Map Series

Map 13

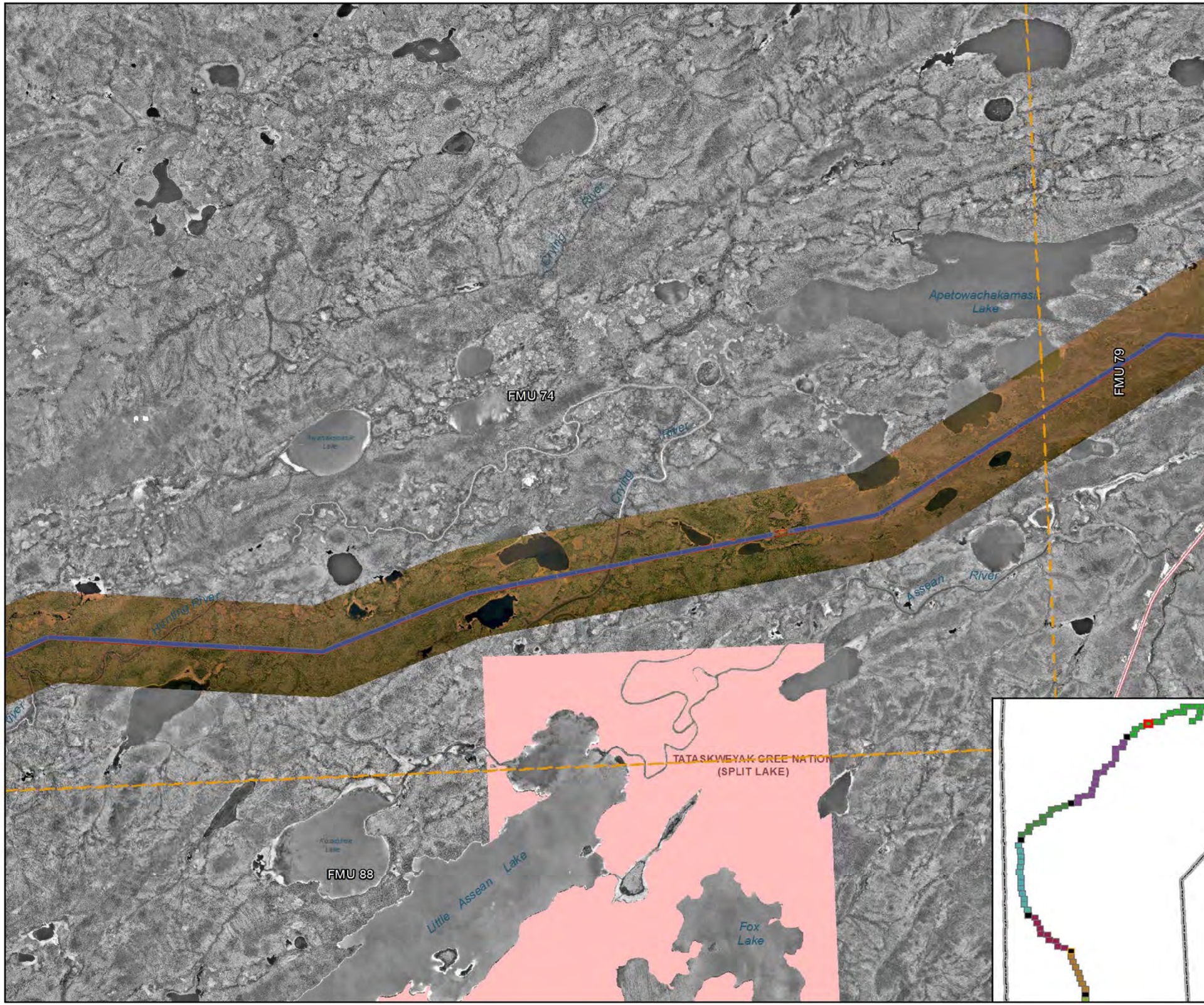

Manitoba Hydro

Bipole III Transmission Project

Project Infrastructure

- Planned Project Footprint
- 2015/2016 Timber Salvage (Completed)
- 2015/2016 Timber Salvage Piles (On Row)
- 2016/2017 Timber Salvage (Planned)
- 2015/2016 Clearing Width 66m
- Cleared in Previous Year(s)

Infrastructure

- Access Routes
- Generating Station
- Bipoles I and II
- Transmission Line
- Abandoned Rail
- Active Rail
- Provincial Road
- Provincial Highway

Landbase

- Community
- Treaty Land Entitlement
- Forest Management Unit
- Forest Management License
- City / Town
- First Nation
- National/Provincial Park
- Provincial Forest
- Wildlife Management Area

Coordinate System: UTM Zone 14N NAD83
Data Source: MBHydro, ProvMB, NRCAN
Date Created: Nov 29, 2016

N

0 0.5 1 Kilometres
0 0.5 1 Miles

1:53,471

Clearing Mapbook
50K Map Series

Map 14

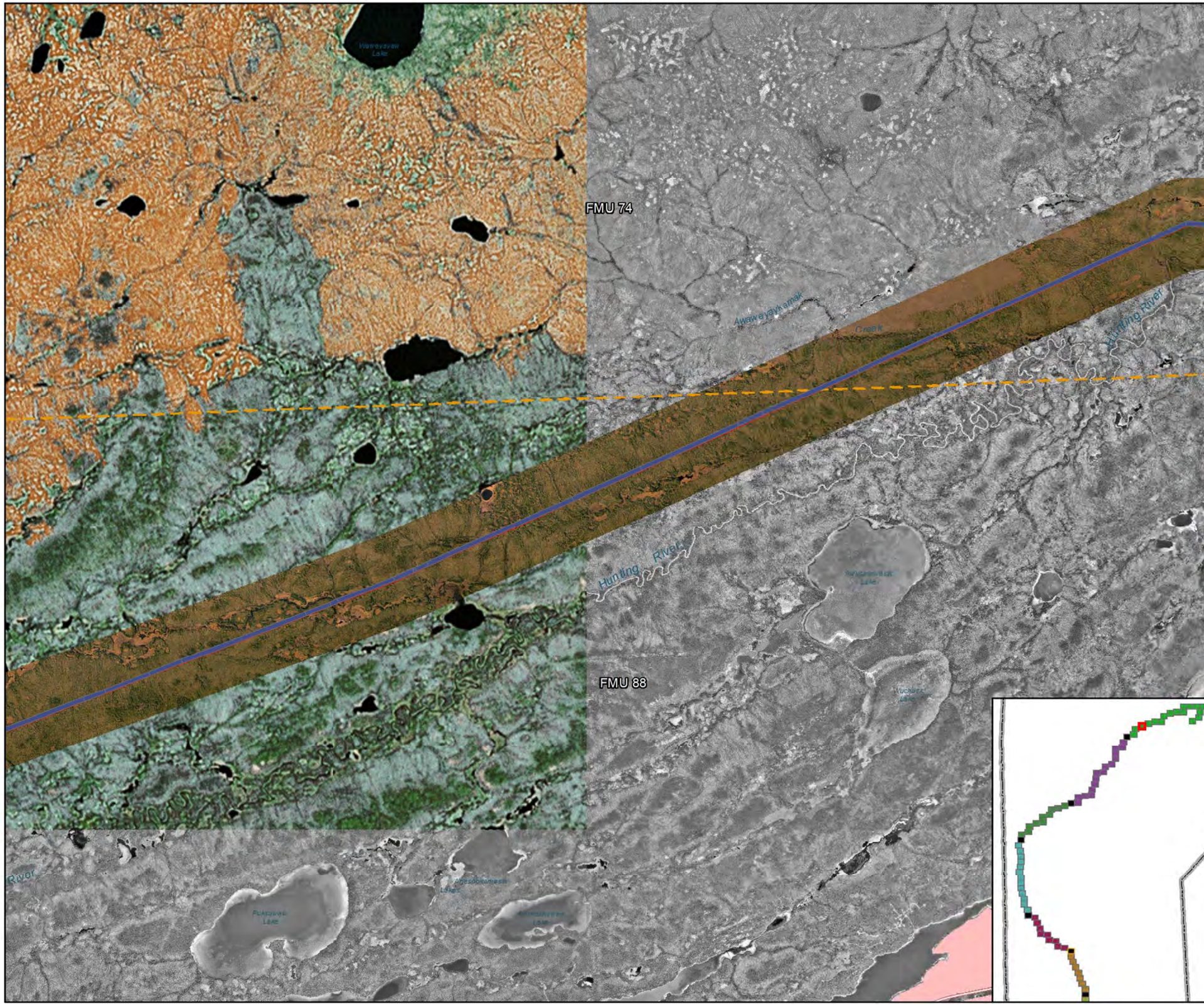

Manitoba Hydro

Bipole III Transmission Project

Project Infrastructure

- Planned Project Footprint
- 2015/2016 Timber Salvage (Completed)
- 2015/2016 Timber Salvage Piles (On Row)
- 2016/2017 Timber Salvage (Planned)
- 2015/2016 Clearing Width 66m
- Cleared in Previous Year(s)

Infrastructure

- Access Routes
- Generating Station
- Bipoles I and II
- Transmission Line
- Abandoned Rail
- Active Rail
- Provincial Road
- Provincial Highway

Landbase

- Community
- Treaty Land Entitlement
- Forest Management Unit
- Forest Management License
- City / Town
- First Nation
- National/Provincial Park
- Provincial Forest
- Wildlife Management Area

Coordinate System: UTM Zone 14N NAD83
Data Source: MBHydro, ProvMB, NRCAN
Date Created: Nov 29, 2016

N

0 0.5 1 Kilometres
0 0.5 1 Miles

1:53,471

Clearing Mapbook
50K Map Series

Map 15

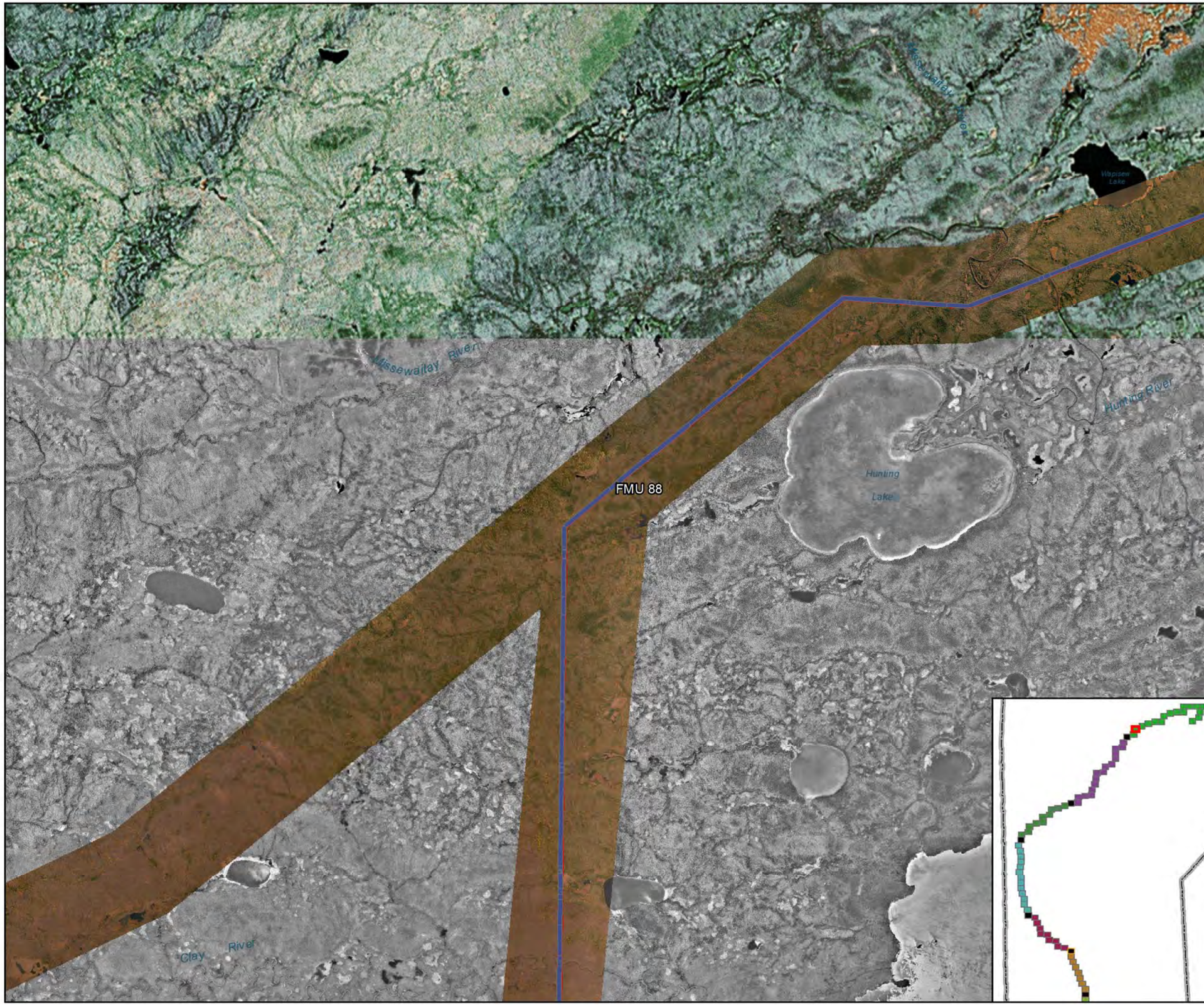

Manitoba Hydro

Bipole III Transmission Project

Project Infrastructure

- Planned Project Footprint
- 2015/2016 Timber Salvage (Completed)
- 2015/2016 Timber Salvage Piles (On Row)
- 2016/2017 Timber Salvage (Planned)
- 2015/2016 Clearing Width 66m
- Cleared in Previous Year(s)

Infrastructure

- Access Routes
- Generating Station
- Bipoles I and II
- Transmission Line
- Abandoned Rail
- Active Rail
- Provincial Road
- Provincial Highway

Landbase

- Community
- Treaty Land Entitlement
- Forest Management Unit
- Forest Management License
- City / Town
- First Nation
- National/Provincial Park
- Provincial Forest
- Wildlife Management Area

Coordinate System: UTM Zone 14N NAD83
Data Source: MBHydro, ProvMB, NRCAN
Date Created: Nov 29, 2016

N

0 0.5 1 Kilometres
0 0.5 1 Miles

1:53,471

Clearing Mapbook
50K Map Series

Map 16

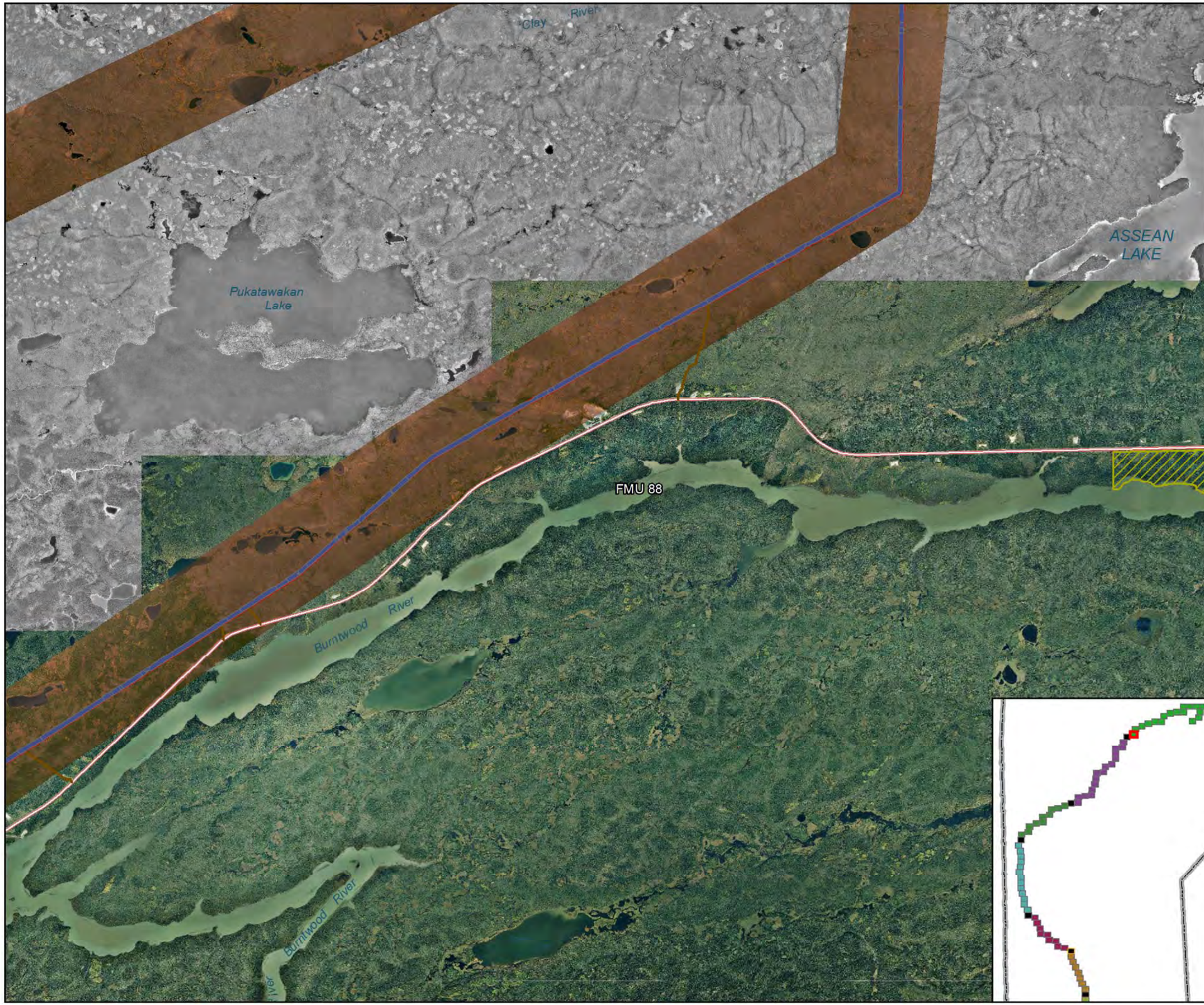

Manitoba Hydro

Bipole III Transmission Project

Project Infrastructure

- Planned Project Footprint
- 2015/2016 Timber Salvage (Completed)
- 2015/2016 Timber Salvage Piles (On Row)
- 2016/2017 Timber Salvage (Planned)
- 2015/2016 Clearing Width 66m
- Cleared in Previous Year(s)

Infrastructure

- Access Routes
- Generating Station
- Bipoles I and II
- Transmission Line
- Abandoned Rail
- Active Rail
- Provincial Road
- Provincial Highway

Landbase

- Community
- Treaty Land Entitlement
- Forest Management Unit
- Forest Management License
- City / Town
- First Nation
- National/Provincial Park
- Provincial Forest
- Wildlife Management Area

Coordinate System: UTM Zone 14N NAD83
Data Source: MBHydro, ProvMB, NRCAN
Date Created: Nov 29, 2016

N

0 0.5 1 Kilometres
0 0.5 1 Miles

1:53,471

Clearing Mapbook
50K Map Series

Map 17