




Bipole III Transmission Project





Project Infrastructure

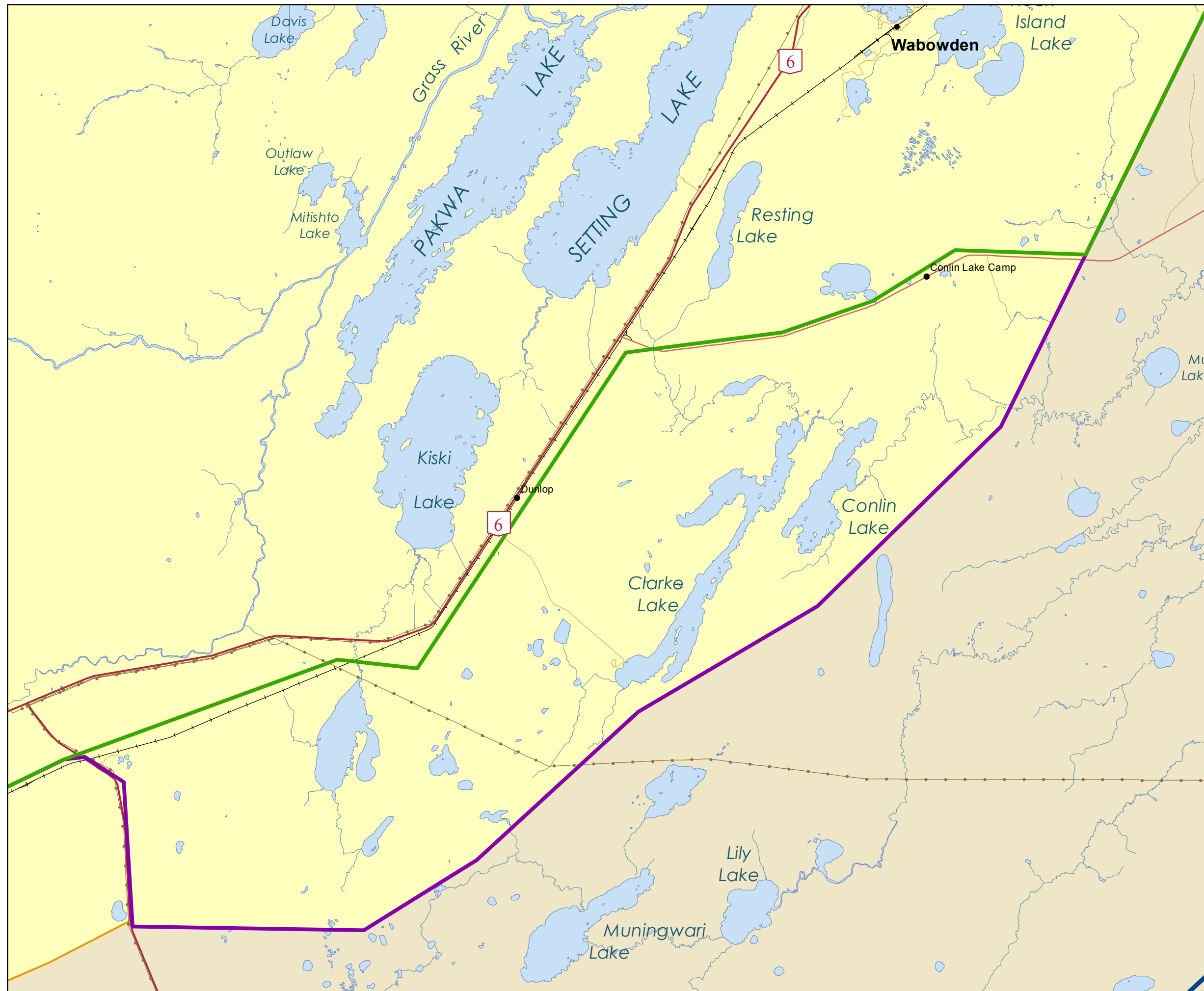
-  Adjusted Final Preferred Route
-  Final Preferred Route
-  Project Study Area

Landbase

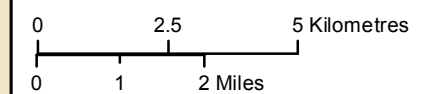
-  Community

Infrastructure

-  Bipole I and II
-  Transmission Line
-  Abandoned
-  Active



Coordinate System: UTM Zone 14N NAD83
 Data Source: MBHydro, Joro, ProvMB
 Date Created: Nov 01, 2012



1:145,000

Wabowden Area Adjusted Final Preferred Route