










Birtle Transmission Project

-  Border Crossing Point
-  Final Preferred Route
-  Road
-  Transmission Line
-  Railway Line
-  Crown Land
-  Community Pasture
-  Parcel Fabric
-  Province of Manitoba Boundary



Coordinate System: UTM Zone 14N NAD83
 Data Source: MBHydro, ProvMB, NRCAN
 Date: February 9, 2018

N

0 250 500 Metres
 0 1,000 2,000 Feet

1:20,000

Birtle Final Preferred Route

Map 6

Draft: For Discussion Purposes Only

File Location: \\gpc01\Users\T18180\Documents\PKL - Birtle\Map6\Birtle - Final Preferred Route\Map6\Map6.mxd
 Date: 2018-02-09 10:00:00 AM

