




## Manitoba-Minnesota Transmission Project












### Project Infrastructure

-  Preferred Route
-  Project Development Area

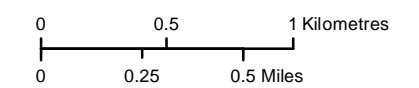
### Infrastructure

-  Existing 115-230kV Transmission Line

### Landbase

-  Community
-  Trans Canada Highway
-  Provincial Highway
-  Provincial Road
-  Railway
-  City / Town
-  First Nation Lands
-  Rural Municipality
-  Ecological Reserve
-  Wildlife Management Area
-  Provincial Park

Coordinate System: UTM Zone 14N NAD83  
Data Source: MBHydro, ProvMB, NRCAN  
Date Created: January 13, 2015



1:30,000

### Preferred Route

*Draft: For Discussion Purposes Only*

Map 100-02



G:\GIS\Project\_Folder\005\_Hydro\111420050\_MWTP\_EA\ORIENT\GIS\Mapbook\2014\202\_CONSULT\_Round3\Mapbook\_BIM\TP\_CONSULT\_Mapbook\_30K\_B\_20150112.mxd

