

# Lake Winnipeg East System Improvement Transmission Project

## Project Infrastructure

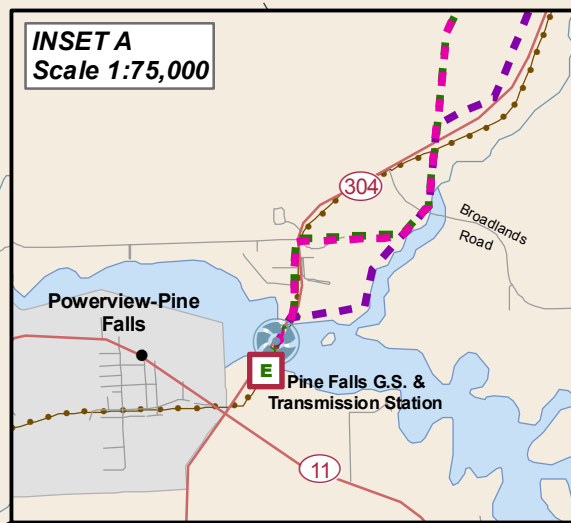
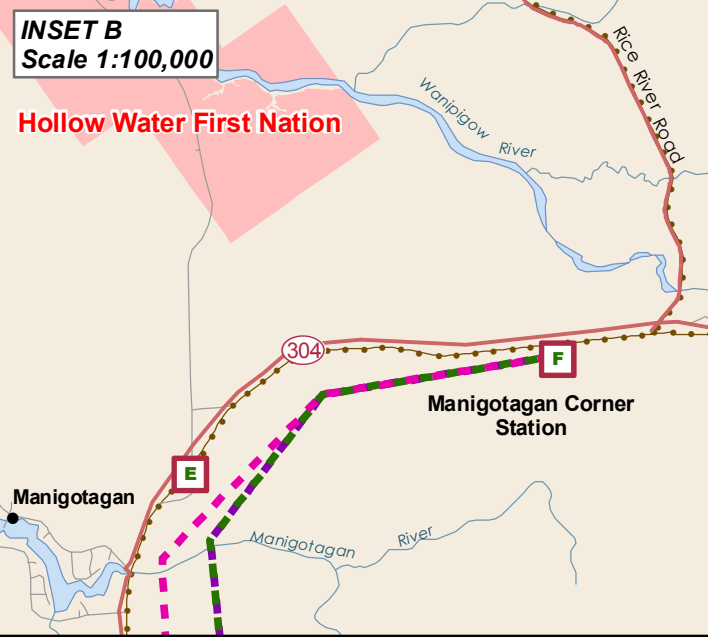
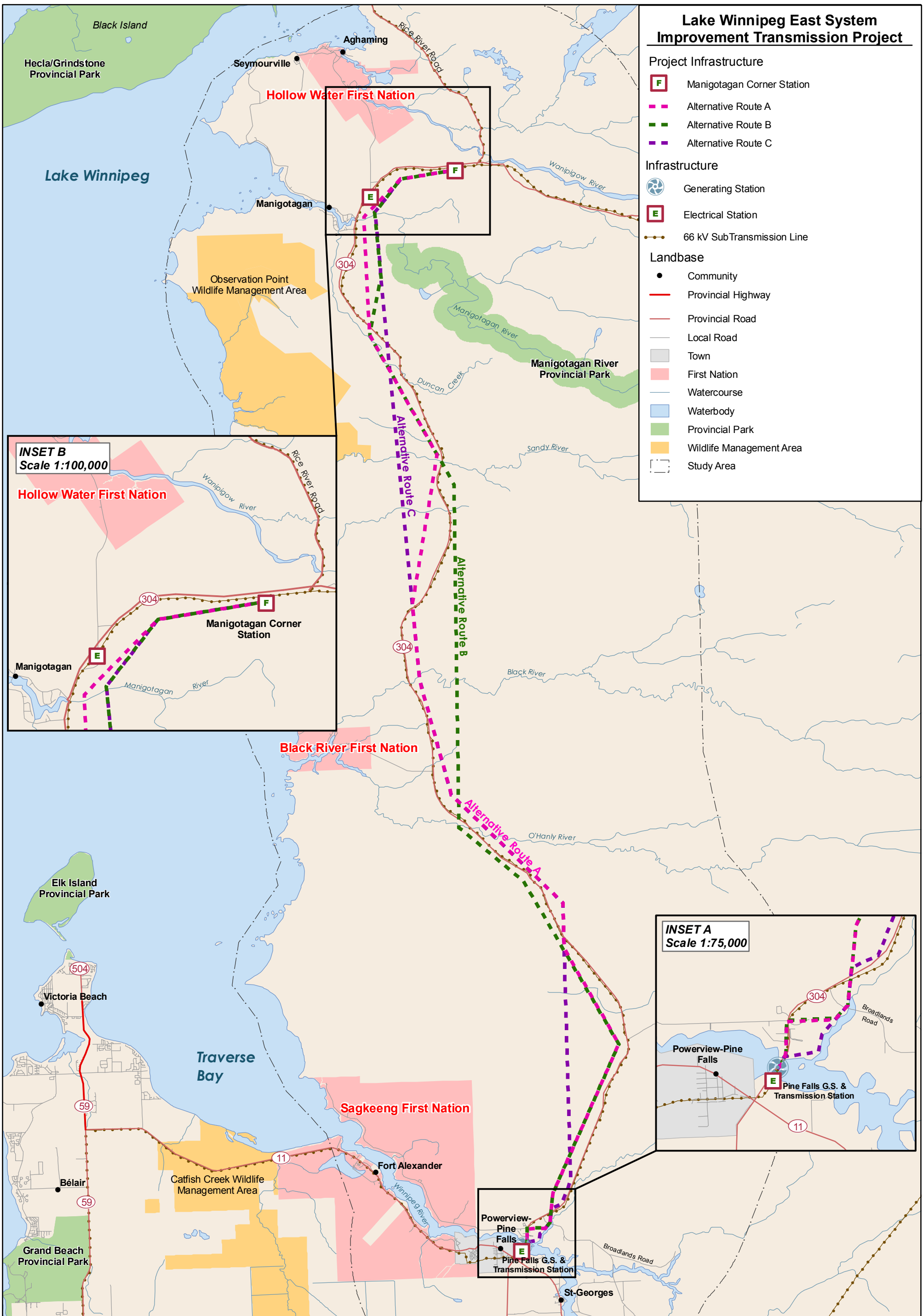
- F Manigotagan Corner Station
- Alternative Route A
- Alternative Route B
- Alternative Route C

## Infrastructure

- Generating Station
- E Electrical Station
- 66 kV SubTransmission Line

## Landbase

- Community
- Provincial Highway
- Provincial Road
- Local Road
- Town
- First Nation
- Watercourse
- Waterbody
- Provincial Park
- Wildlife Management Area
- Study Area



Coordinate System: UTM Zone 14N NAD83  
 Data Source: MB Hydro, ProvMB, NRCAN  
 Date Created: July 23, 2012

0 6 12 Kilometres  
 0 4 8 Miles  
 1:200,000

## Alternative Transmission Line Routes