





Lake Winnipeg East System Improvement Transmission Project













Project Infrastructure

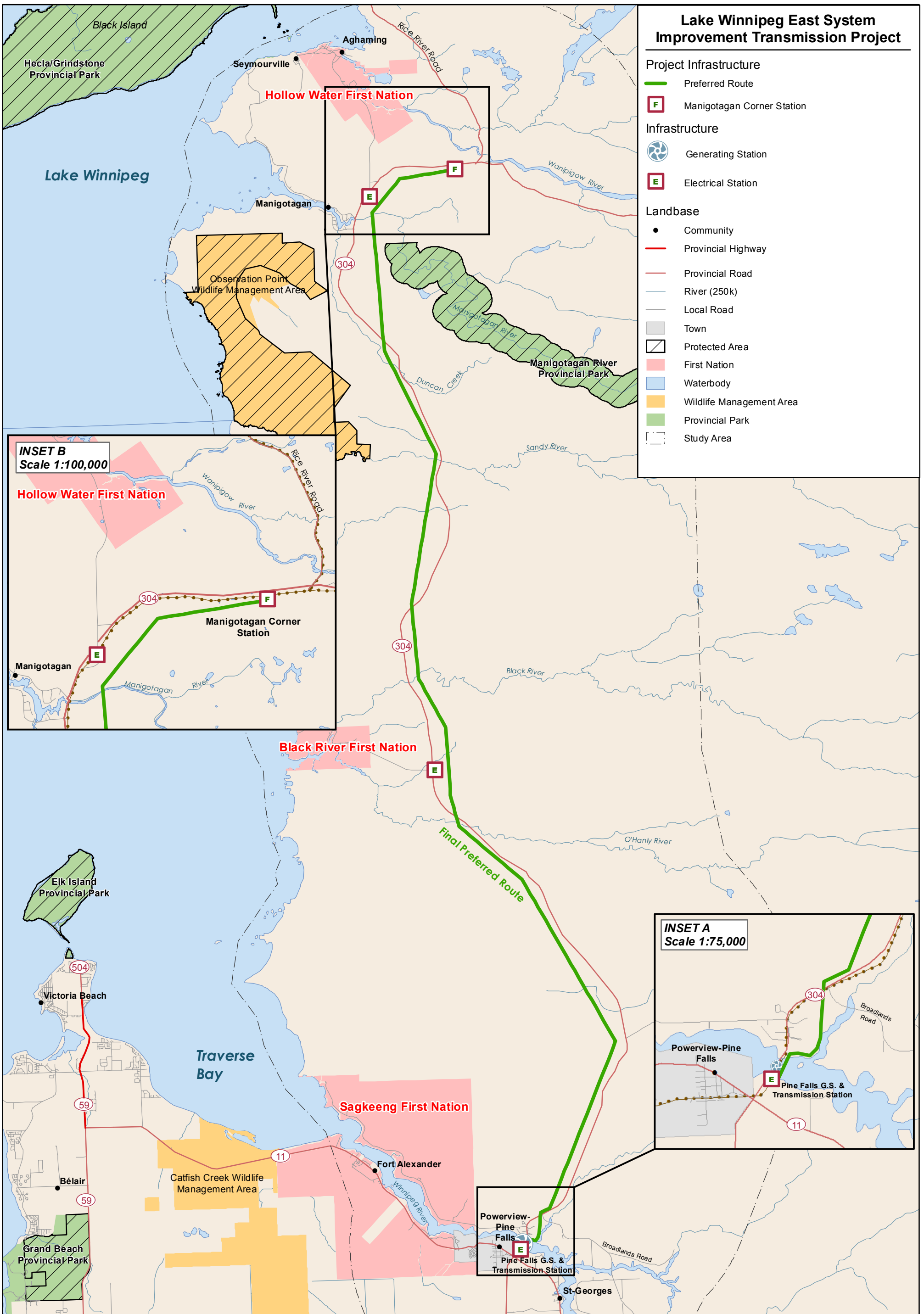
-  Preferred Route
-  Manigotagan Corner Station

Infrastructure

-  Generating Station
-  Electrical Station

Landbase

-  Community
-  Provincial Highway
-  Provincial Road
-  River (250k)
-  Local Road
-  Town
-  Protected Area
-  First Nation
-  Waterbody
-  Wildlife Management Area
-  Provincial Park
-  Study Area

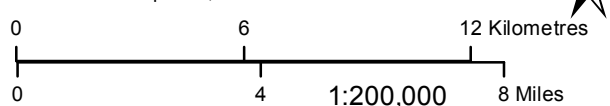


INSET B
Scale 1:100,000

INSET A
Scale 1:75,000



Coordinate System: UTM Zone 14N NAD83
Data Source: MB Hydro, ProvMB, NRCAN
Date Created: April 23, 2015



Preferred Route