



St. Vital Transmission Complex











Project Infrastructure

-  Preferred Route
-  St. Vital to La Verendrye Transmission Line (Within the Southern Loop Transmission Corridor)

Infrastructure

-  Electrical Station

Landbase

-  Community
-  Provincial Highway
-  Provincial Road
-  Railway
-  Watercourse
-  Waterbody
-  First Nation
-  Rural Municipality
-  Wildlife Management Area
-  Provincial Park

Coordinate System: UTM Zone 14N NAD83
 Data Source: MBHydro, ProvMB, NRCAN
 Date Created: October 22, 2013



0 1 2 Kilometres
 0 1 2 Miles

1:95,000

Preferred Route

