

### St. Vital Transmission Complex

#### Project Infrastructure

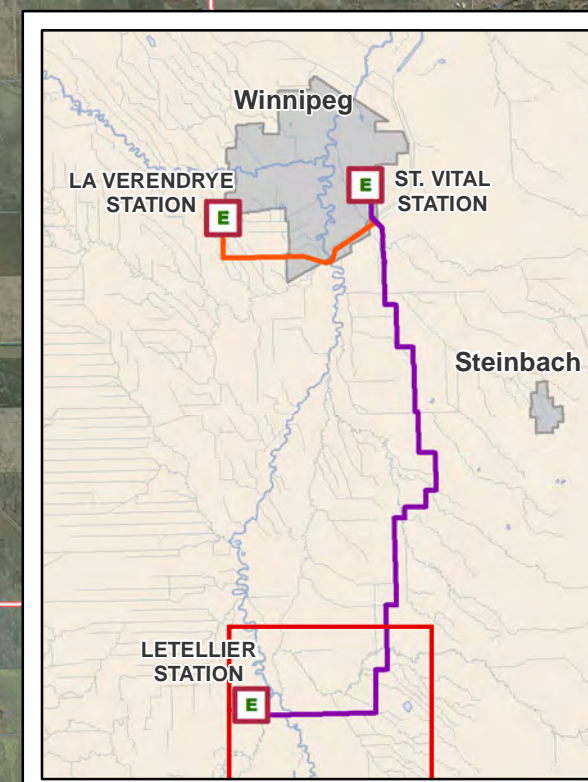
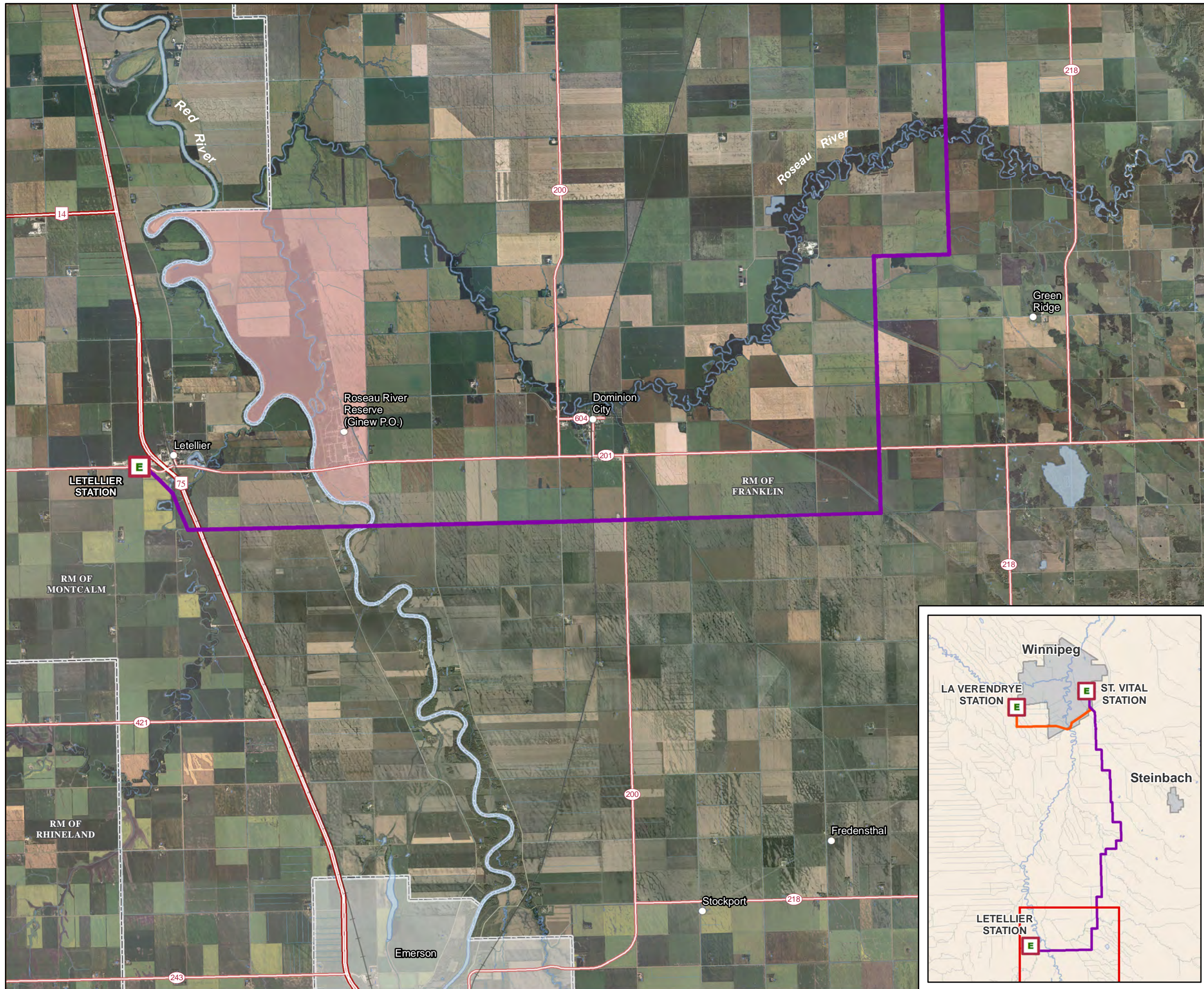
- Preferred Route
- St. Vital to La Verendrye Transmission Line (Within the Southern Loop Transmission Corridor)

#### Infrastructure

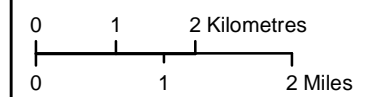
- Electrical Station

#### Landbase

- Community
- Provincial Highway
- Provincial Road
- Railway
- Watercourse
- Waterbody
- First Nation
- Rural Municipality
- Wildlife Management Area
- Provincial Park



Coordinate System: UTM Zone 14N NAD83  
 Data Source: MBHydro, ProvMB, NRCAN  
 Date Created: October 22, 2013



1:95,000

## Preferred Route